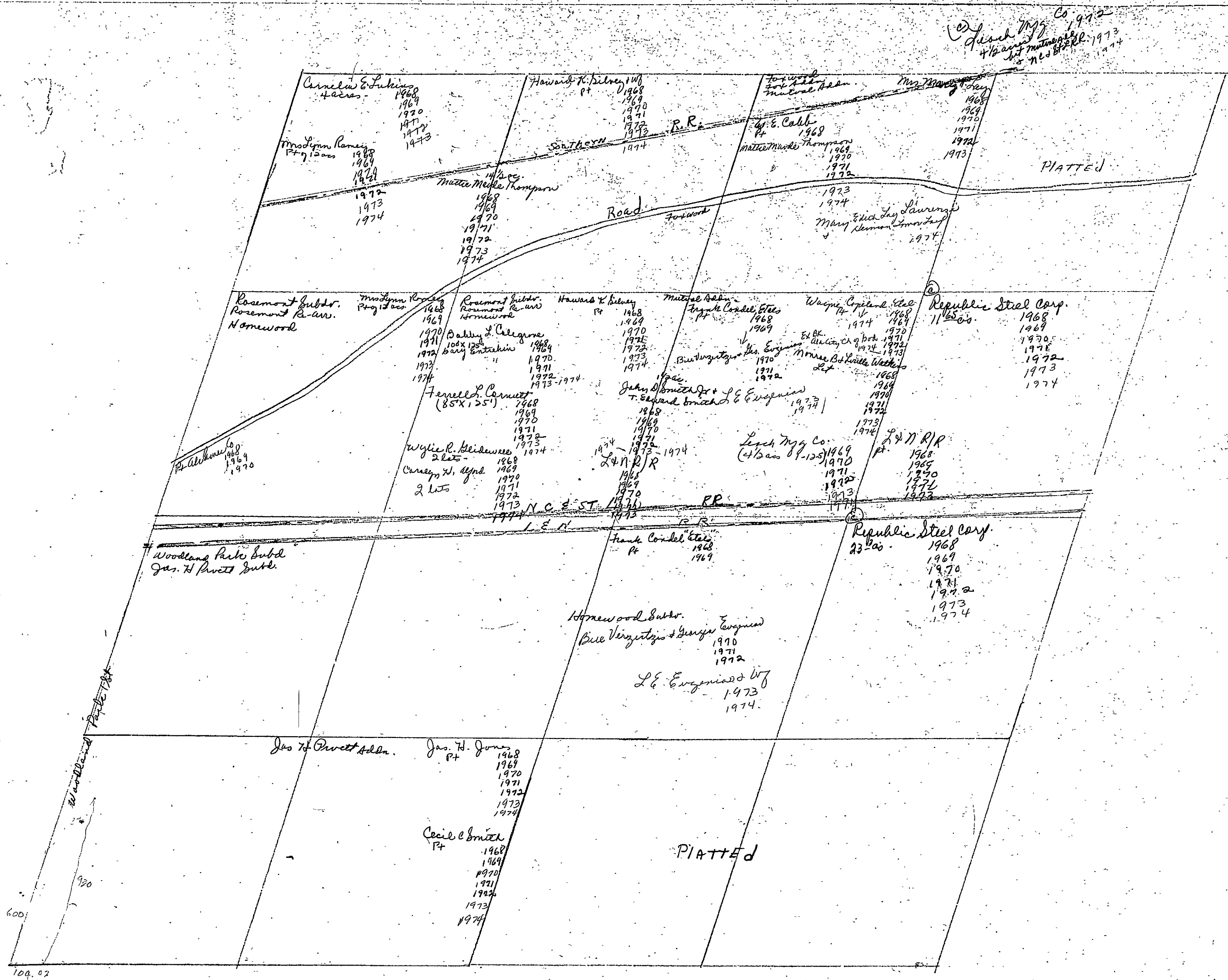
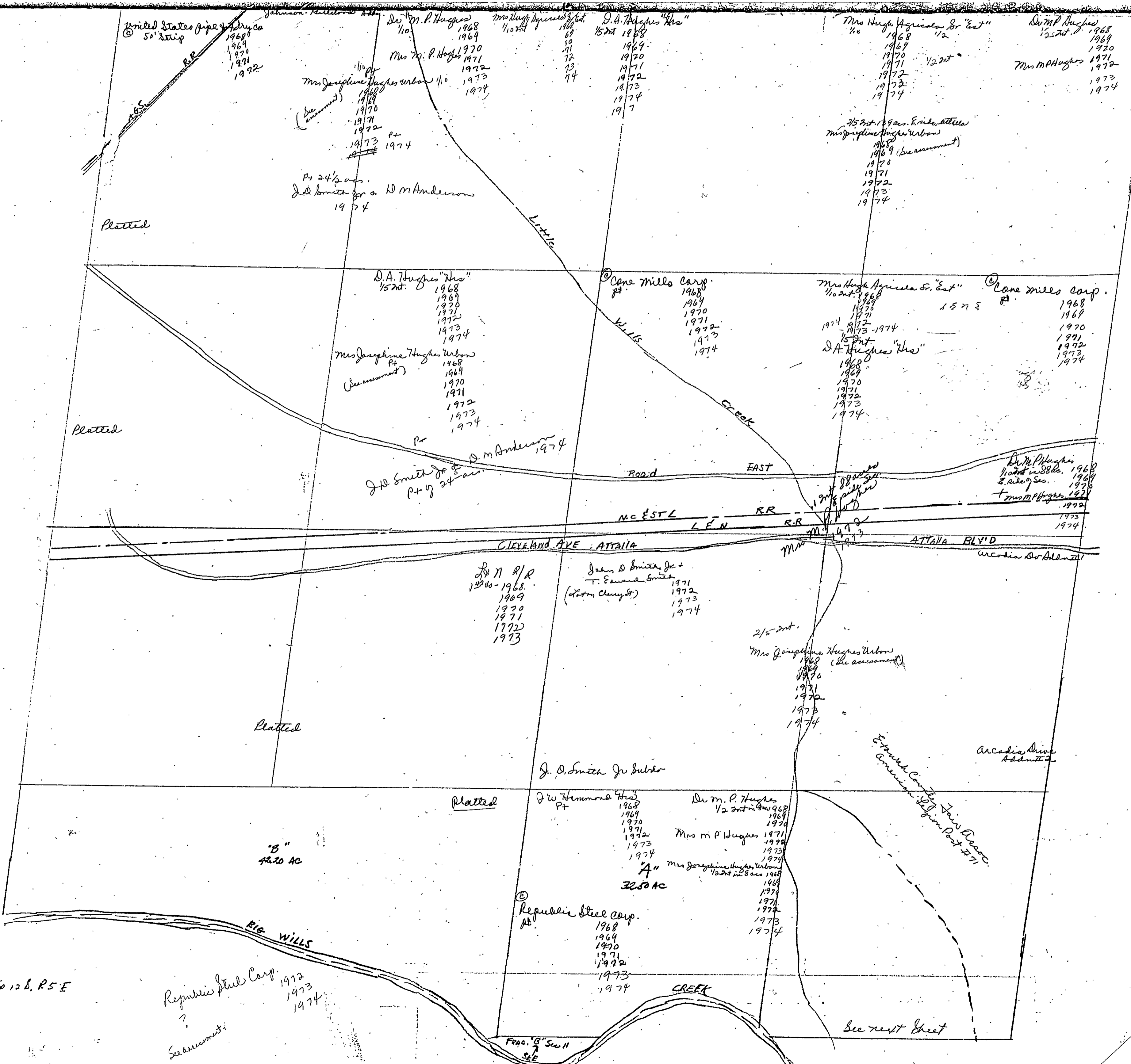


Section 1 Township 12 Range 5



Section 2, Township 12 Range 5

22.62 acres in Sec 2-12-5
Estate of J. M. Hanson
1971
1972
1973



United States Pipe & Supply Co.
50' strip
1968
1969
1970
1971
1972

Mrs. Josephine Hughes Urban
1/10 pt.
1968
1969
1970
1971
1972
1973
1974

24 1/2 ac.
J.D. Smith for D.M. Anderson
1974

D.A. Hughes "Hos"
1/5 int.
1968
1969
1970
1971
1972
1973
1974

Mrs. Josephine Hughes Urban
Pt.
(be assessment)
1968
1969
1970
1971
1972
1973
1974

J.D. Smith Jr.
Pt. of 24 ac.
D.M. Anderson
1974

D.A. Hughes "Hos"
1/5 int.
1968
1969
1970
1971
1972
1973
1974
1977

Cone Mills Corp.
Pt.
1968
1969
1970
1971
1972
1973
1974

Mrs. Hugh Agricultural Sr. "Est"
1/2 int.
1968
1969
1970
1971
1972
1973
1974

Mrs. Hugh Agricultural Sr. "Est"
1/2 int.
1968
1969
1970
1971
1972
1973
1974

Cone Mills Corp.
Pt.
1968
1969
1970
1971
1972
1973
1974

D.M. R/R
1968-1968
1969
1970
1971
1972
1973

J.D. Smith Jr.
T. Edward Smith
(off on change)
1971
1972
1973
1974

Mrs. Josephine Hughes Urban
(be assessment)
1968
1969
1970
1971
1972
1973
1974

J.D. Smith Jr. Subdr

J.W. Hammons "Hos"
Pt.
1968
1969
1970
1971
1972
1973
1974

D.M. P. Hughes
1/2 int.
1968
1969
1970
1971
1972
1973
1974

Mrs. M.P. Hughes
1971
1972
1973
1974

Republic Steel Corp.
Pt.
1968
1969
1970
1971
1972
1973
1974

Sec 2, T12 R5 E

Republic Steel Corp.
1972
1973
1974
Subassessment?

PROP. B" Sec 11
SEE

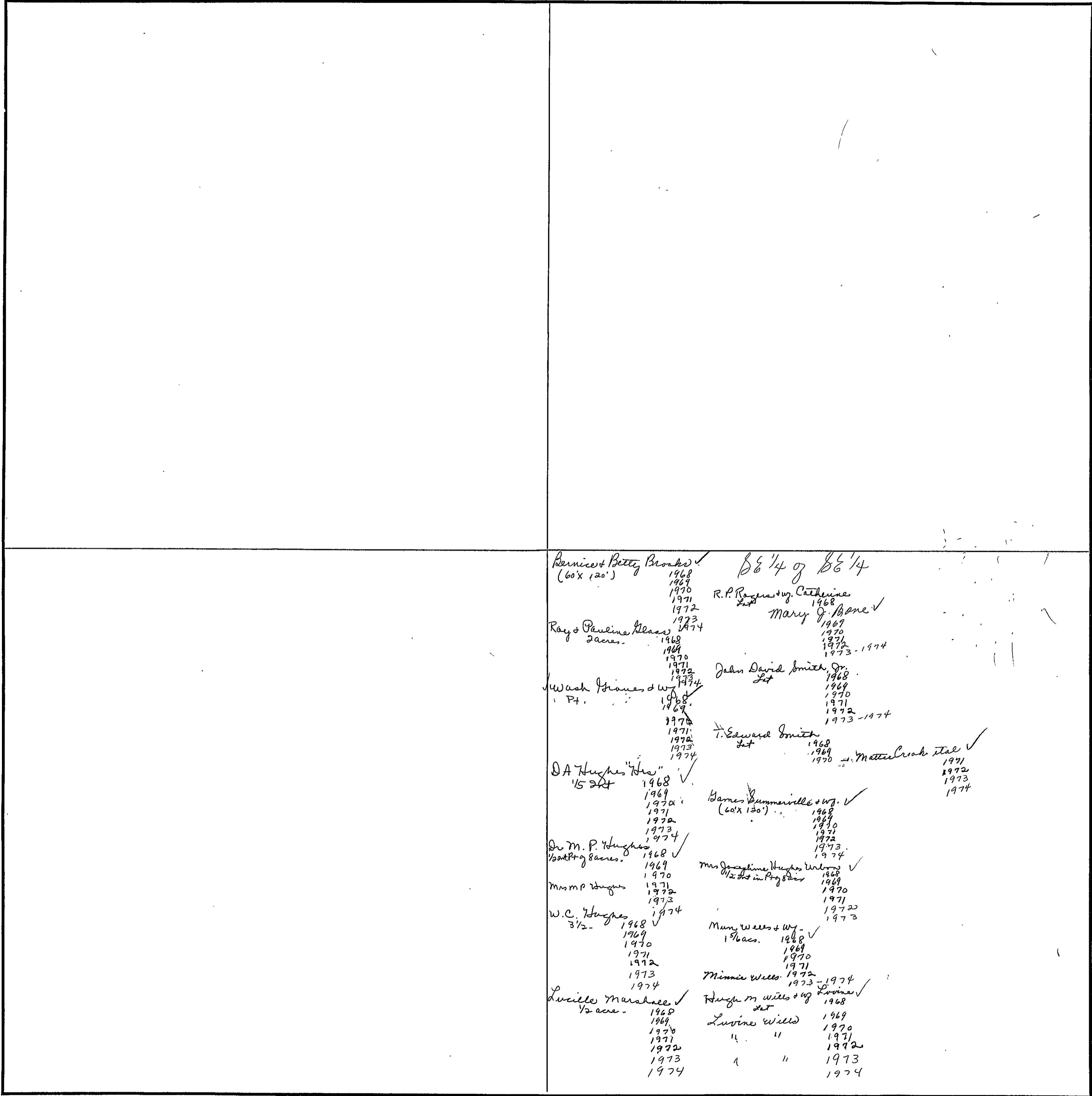
See next sheet

SECTION 2

TOWNSHIP 12

RANGE 5

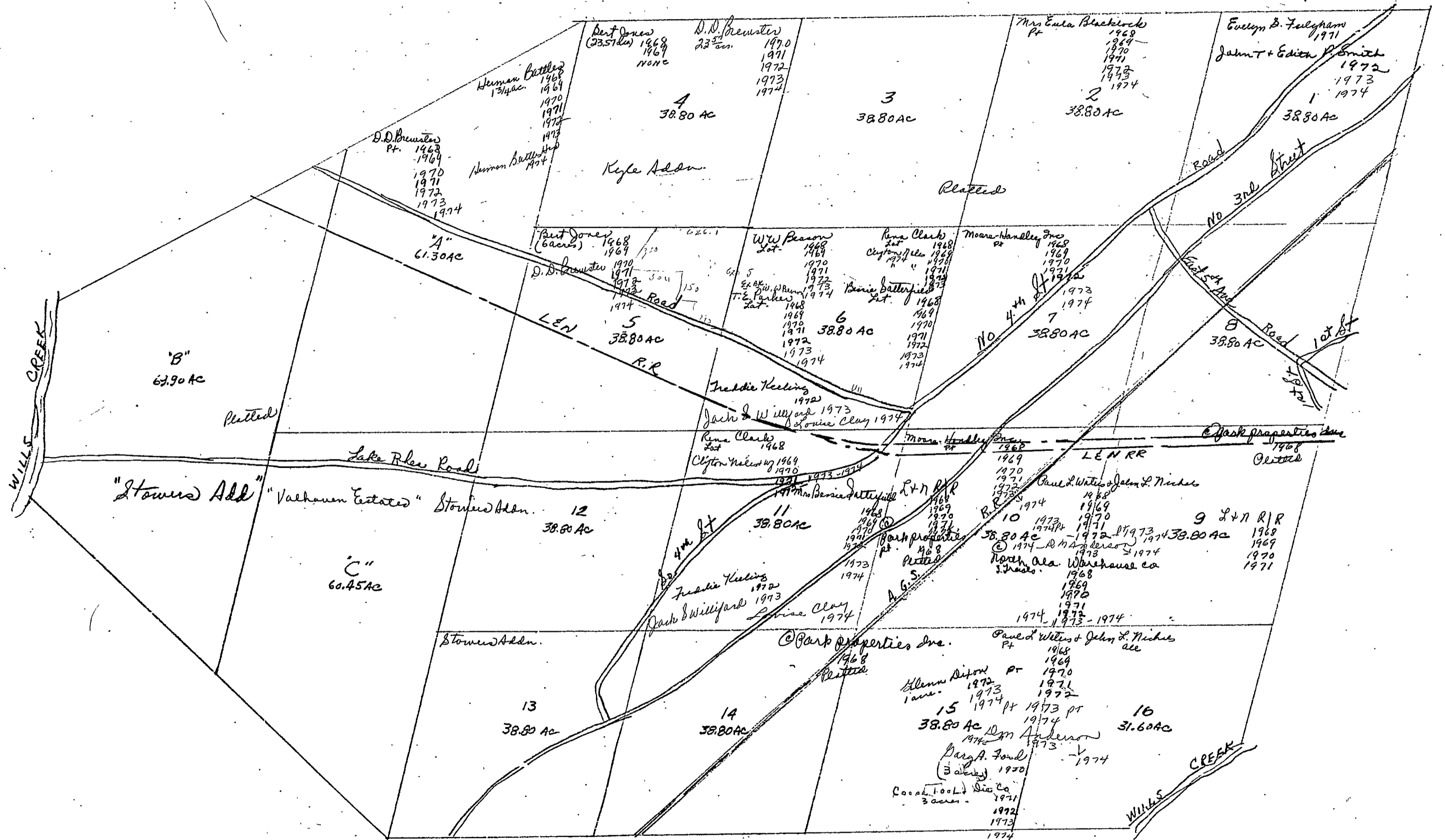
Form 1-S.T.C.



Scale—1 inch - 300.00 Ft.

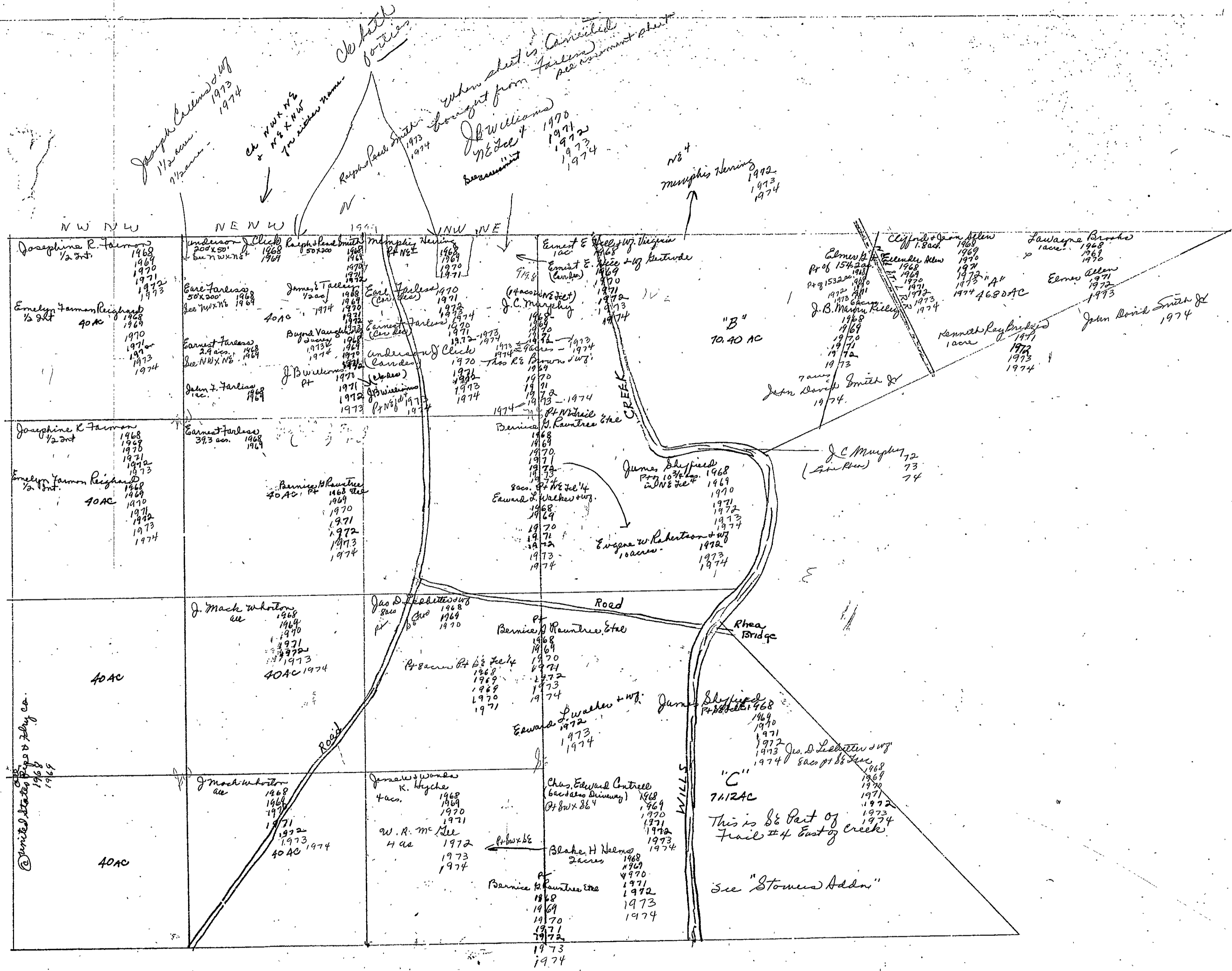
COUNTY _____

Section 3 Township 12 Range 5



Sec 3, T12 R5E

Section 4 Township 12 Range 5



SECTION 5

TOWNSHIP 12

RANGE 5

FORM 1-S.T.C.—ROBERTS & SON, BIRMINGHAM

<p>N.W. OF N.W. John D. Smith, Jr. & T. Edward Smith all 1968 1969 1970 1971 1972 1973 1974</p> <p>Wesley West 1968 1969 1970 1971 1972 1973 1974</p>	<p>N.E. OF N.W. Mrs. Eula Kelley all 1968 1969 1970 1971 1972 1973 1974</p>	<p>N.W. OF N.E. Guy Byrnum 1968 1969 1970 1971 1972 1973 1974</p>	<p>N.E. OF N.E. Donald Dixon 1968 1969 1970 1971 1972 1973 1974</p>
<p>S.W. OF N.W. R.E. Kimbrell + W. Jack Campes 1968 1970 - Bism. Campes 1971 1972 1973 1974</p> <p>Berry T. Ferguson Pt. 1/2 ac. 1968 1969 1970 1971 1972 1973 1974</p> <p>Wesley West 1968 1969 1970 1971 1972 1973 1974</p>	<p>S.E. OF N.W. Shelov Kelley 25 acres - 1968 1969 1970 1971 1972 1973 1974</p> <p>W.A. Shirley & Chas. D. Grein 1/2 ac. roads. 1968 1969 1970 1971 1972 1973 1974</p>	<p>S.W. OF N.E. J.H. Hayes 1968 1969 1970 1971 1972 1973 1974</p> <p>B.M. Mayo + WJ all - 1973 1974</p>	<p>S.E. OF N.E. Samuel Perry Thomas (Clay & S.L.) 1968 1969 1970 1971 1972 1973 1974</p>
<p>N.W. OF S.W. R.E. Kimbrell + W. Jack Campes 1968 1970 - Bism. Campes 1971 1972 1973 1974</p> <p>Berry T. Ferguson Pt. 1/2 ac. 1968 1969 1970 1971 1972 1973 1974</p> <p>Wesley West 1968 1969 1970 1971 1972 1973 1974</p>	<p>N.E. OF S.W. Shelov Kelley 12 acres - 1968 1969 1970 1971 1972 1973 1974</p> <p>John Butler Tacton 3 acres - 1968 1969 1970 1971 1972 1973 1974</p>	<p>N.W. OF S.E. J.H. Hayes 25 ac. 1968 1969 1970 1971 1972 1973 1974</p> <p>Miss Christine Diamonds Pt. 1969</p> <p>Wesley West 1968 1969 1970 1971 1972 1973 1974</p> <p>Arthur P. Thacker + WJ 25 ac. 14.18 ac. 15 ac. 1968 1969 1970 1971 1972 1973 1974</p> <p>Linda Thacker Strayfield 94 ac. 1971 1972 1973 1974</p>	<p>N.E. OF S.E. Samuel Perry Thomas (Clay & S.L.) 1968 1969 1970 1971 1972 1973 1974</p>
<p>S.W. OF S.W. Kenneth Robertson all 1968 1969 1970 1971 1972 1973 1974</p> <p>Wesley West 1968 1969 1970 1971 1972 1973 1974</p>	<p>S.E. OF S.W. Mrs. Allie Oliver 3 3/4 ac. 1968 1969 1970 1971 1972 1973 1974</p> <p>Robert V. Tullis + WJ 1 ac. 1968 1969 1970 1971 1972 1973 1974</p> <p>Ex. B.K. Mrs. Allie Oliver 1974</p>	<p>S.W. OF S.E. Oscar Arledge Jr. 3 ac. 1968 1969 1970 1971 1972 1973 1974</p> <p>Mrs. Mamie Robinson 2 3/4 ac. 1968 1969 1970 1971 1972 1973 1974</p> <p>Madine Nelson 1 ac. 1968 1969 1970 1971 1972 1973 1974</p> <p>Wesley West 1968 1969 1970 1971 1972 1973 1974</p> <p>Ralph Butler + WJ 1 ac. 1968 1969 1970 1971 1972 1973 1974</p> <p>Howard E. Drombino 1974</p> <p>Selma + Viola James 5 1/2 acres 1968 1969 1970 1971 1972 1973 1974</p> <p>R.E. Kimbrell + WJ 10 acres 1968 1969 1970 1971 1972 1973 1974</p> <p>Clarence E. Oliver 1 ac. 1968 1969 1970 1971 1972 1973 1974</p> <p>Amos Ray Kimbrell 2 3/4 ac. 1968 1969 1970 1971 1972 1973 1974</p> <p>Miss Bonnie Nimrod 2.1 acres 1968 1969 1970 1971 1972 1973 1974</p>	<p>S.E. OF S.E. Preston Butler 6 ac. 1968 1969 1970 1971 1972 1973 1974</p> <p>Carle E. Gibbs 1968 1969 1970 1971 1972 1973 1974</p> <p>Arch C. Gibbs 1971 1972 1973 1974</p> <p>Wesley West 1968 1969 1970 1971 1972 1973 1974</p>

PLA 5-12-6

COUNTY _____

Scale—1 inch=300 Ft.

1970
1971
1972
1973
1974

SECTION 6

TOWNSHIP 12

RANGE 5

FORM 1-S.T.C.—AGENTS & SO. MINNESOTA

<p>N.W. OF N.W. Clarence & Jean Shirley all. 1968 1969 1970 1971 1972 1973 1974</p>	<p>N.E. OF N.W. F. B. Lee Pt. 1968 1969 1970 1971 1972 1973 1974 John Edwards Lett 2¹/₂ ac. 1968 1969 1970 1971 1972 1973 1974 Russ Lee (10.6 ac.) 1968 1969 1970 1971 1972 1973 1974 Clarence & Jean Shirley Pt. 24¹/₂ ac. 1968 1969 1970 1971 1972 1973 1974</p>	<p>N.W. OF N.E. Larry Bazzos Pt. 1968 1969 1970 1971 1972 1973 1974 Oliver C. Smith 25 ac. 1968 1969 1970 1971 1972 1973 1974 Charles C. Sweet Pt. 10 ac. 1968 1969 1970 1971 1972 1973 1974 Thelma B. Haggard Oliver C. Smith 5 ac. 1968 1969 1970 1971 1972 1973 1974 O. C. Smith Jr. Thelma B. Haggard 5 ac. 1974</p>	<p>N.E. OF N.E. Mrs Thelma B. Haggard all. 1968 1969 1970 1971 1972 1973 1974</p>
<p>S.W. OF N.W. Claudia Lee Devine Mullins 1968 1969 1970 1971 1972 1973 1974</p>	<p>S.E. OF N.W. F. B. Lee Pt. 1968 1969 1970 1971 1972 1973 1974 D. C. Smith Jr. Pt. 5 ac. 1968 1969 1970 1971 1972 1973 1974 Clarence & Jean Shirley Pt. 24¹/₂ ac. 1968 1969 1970 1971 1972 1973 1974</p>	<p>S.W. OF N.E. F. B. Lee (Pt. 29.35) 1968 1969 1970 1971 1972 1973 1974 Russ Lee 9 ac. 1968 1969 1970 1971 1972 1973 1974 Terry Betty Dyke Pt. 2 ac. 1968 1969 1970 1971 1972 1973 1974 Bobby Ray Miller & Carolyn 1971 1972 1973 1974 D. C. Kenneth O. Jimmy C. Smith Pt. 18 ac. 1971 1972 1973 1974</p>	<p>S.E. OF N.E. Mrs Thelma B. Haggard all. 1968 1969 1970 1971 1972 1973 1974 Bernard B. Steiner Les L. Steiner 1968 1969 1970 1971 1972 1973 1974</p>
<p>N.W. OF S.W. P. H. Hays Pt. 8 ac. 1968 1969 1970 1971 1972 1973 1974 J. H. Stangfield 8.80 ac. Pt. 38 ac. 1968 1969 1970 1971 1972 1973 1974</p>	<p>N.E. OF S.W. Larry Bazzos Pt. 1968 1969 1970 1971 1972 1973 1974 D. C. Kenneth O. Jimmy C. Smith Pt. 18 ac. 1971 1972 1973 1974 D. C. Smith Jr. Pt. 5 ac. 1968 1969 1970 1971 1972 1973 1974 J. H. Stangfield 2.40 ac. 1968 1969 1970 1971 1972 1973 1974</p>	<p>N.W. OF S.E. F. B. Lee (19 ac.) 1968 - (39.85 ac.) 1969 1970 1971 1972 1973 1974 Claudia Lee Devine Mullins 20 ac. 1968 1969 1970 1971 1972 1973 1974</p>	<p>N.E. OF S.E. William Jones & Robert Jones Jr. 1968 1969 1970 1971 1972 1973 1974 Bernard B. Steiner & Les L. Steiner Jr. 1968 1969 1970 1971 1972 1973 1974</p>
<p>S.W. OF S.W. P. H. Hays Pt. 8 ac. 1968 1969 1970 1971 1972 1973 1974 J. H. Stangfield Pt. 38 ac. 1968 1969 1970 1971 1972 1973 1974</p>	<p>S.E. OF S.W. J. H. Stangfield Pt. 38 ac. 1968 1969 1970 1971 1972 1973 1974</p>	<p>S.W. OF S.E. F. B. Lee 8¹/₂ ac. 1968 1969 1970 1971 1972 1973 1974 J. H. Stangfield 34.40 ac. Pt. 5.40 ac. 1968 1969 1970 1971 1972 1973 1974 Claudia Lee Devine Mullins 8 ac. 1968 1969 1970 1971 1972 1973 1974</p>	<p>S.E. OF S.E. William Jones & Robert Jones Jr. 1968 1969 1970 1971 1972 1973 1974</p>

Scale—1 inch—300 Ft.

COUNTY

SECTION 7

TOWNSHIP 12

RANGE 5

FORM 1-S.T.C.—ROBERTS & SON, BIRMINGHAM

<p>N. W. OF N. W.</p> <p><i>Berard M. Johnson</i> 1968 1970 1971 1972 1973 1974</p>	<p>N. E. OF N. W.</p> <p><i>C.L. Graham</i> 1968 1969 1970 1971 1972 1973</p> <p><i>William Jones & Ralt Jones, Sr.</i> 1968 1969 1970 1971 1972 1973 1974</p> <p><i>Bobby Joe Warren</i> 1974</p>	<p>N. W. OF N. E.</p> <p><i>William Jones & Ralt Jones, Sr.</i> 1968 1969 1970 1971 1972 1973 1974</p>
<p>S. W. OF N. W.</p> <p><i>Berard M. Johnson</i> 1968 1970 1971 1972 1973 1974</p>	<p>S. E. OF N. W.</p> <p><i>C.L. Graham</i> 1968 1969 1970 1971 1972 1973</p> <p><i>William Jones & Ralt Jones, Sr.</i> 1968 1969 1970 1971 1972 1973 1974</p> <p><i>Bobby Joe Warren</i> 1974</p>	<p>S. E. OF N. E.</p> <p><i>William Jones & Ralt Jones, Sr.</i> 1968 1969 1970 1971 1972 1973 1974</p>
<p>N. W. OF S. W.</p> <p><i>Mrs. J.A. Lemons "Hs"</i> 3 acres 1968 1969 1970 1971 1972 1973 1974</p> <p><i>J.A. Franks</i> 1974</p>	<p>N. E. OF S. W.</p> <p><i>Arthur C. Maddox, Jr. "Hs"</i> 1968 1969 1970 1971 1972 1973 1974</p> <p><i>Wesley W. West</i> 1968 1969 1970 1971 1972 1973 1974</p>	<p>N. W. OF S. E.</p> <p><i>William Jones & Ralt Jones, Sr.</i> 1968 1969 1970 1971 1972 1973 1974</p>
<p>S. W. OF S. W.</p> <p><i>Charlie Lemons</i> 37 acres 1969 1970 1971 1972 1973 1974</p> <p><i>Mrs. J.A. Lemons "Hs"</i> 1968 1969 1970 1971 1972 1973 1974</p> <p><i>Wesley W. West</i> 1968 1969 1970 1971 1972 1973</p>	<p>S. E. OF S. W.</p> <p><i>Mrs. J.A. Lemons "Hs"</i> 1968 1969 1970 1971 1972 1973 1974</p>	<p>S. W. OF S. E.</p> <p><i>Mrs. M. Daniel + W.B. Allen</i> 1968 1969 1970 1971 1972 1973 1974</p> <p><i>Benny Jeff</i> 1973 1974</p> <p><i>Wesley W. West</i> 1968 1969 1970 1971 1972 1973</p>
<p>N. E. OF N. E.</p> <p><i>William Jones & Ralt Jones, Sr.</i> 1968 1969 1970 1971 1972 1973 1974</p>	<p>S. E. OF N. E.</p> <p><i>William Jones & Ralt Jones, Sr.</i> 1968 1969 1970 1971 1972 1973 1974</p>	<p>N. E. OF S. E.</p> <p><i>M. J. Daniel + W.B. Allen</i> 1968 1969 1970 1971 1972</p> <p><i>Benny Jeff</i> 1970 1974</p>
<p>S. E. OF S. E.</p> <p><i>D.P. Rose E. Allen</i> 2 acres 1968 1969 1970 1971 1972 1973 1974</p> <p><i>M. J. Daniel + W.B. Allen</i> 1968 1969 1970 1971 1972</p> <p><i>Benny Jeff</i> 1973 1974</p> <p><i>Wesley W. West</i> 1968 1969 1970 1971 1972 1973</p>		

Scale—1 inch—300 Ft.

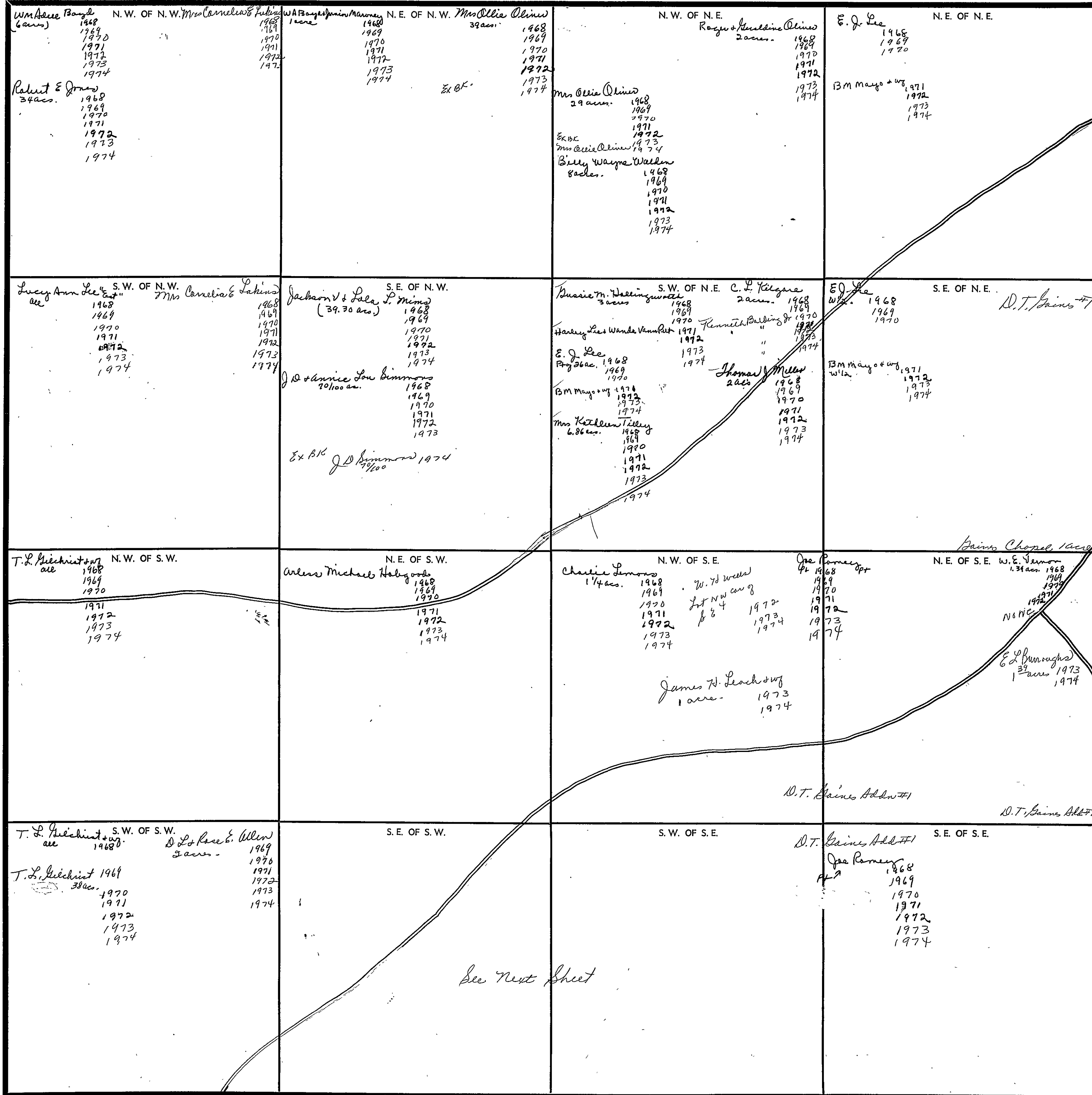
COUNTY Etowah

SECTION 8

TOWNSHIP 12

RANGE 5

FORM 1-S.T.C.—FOREST & SON, BIRMINGHAM



See Next Sheet

Scale—1 inch—300 Ft.

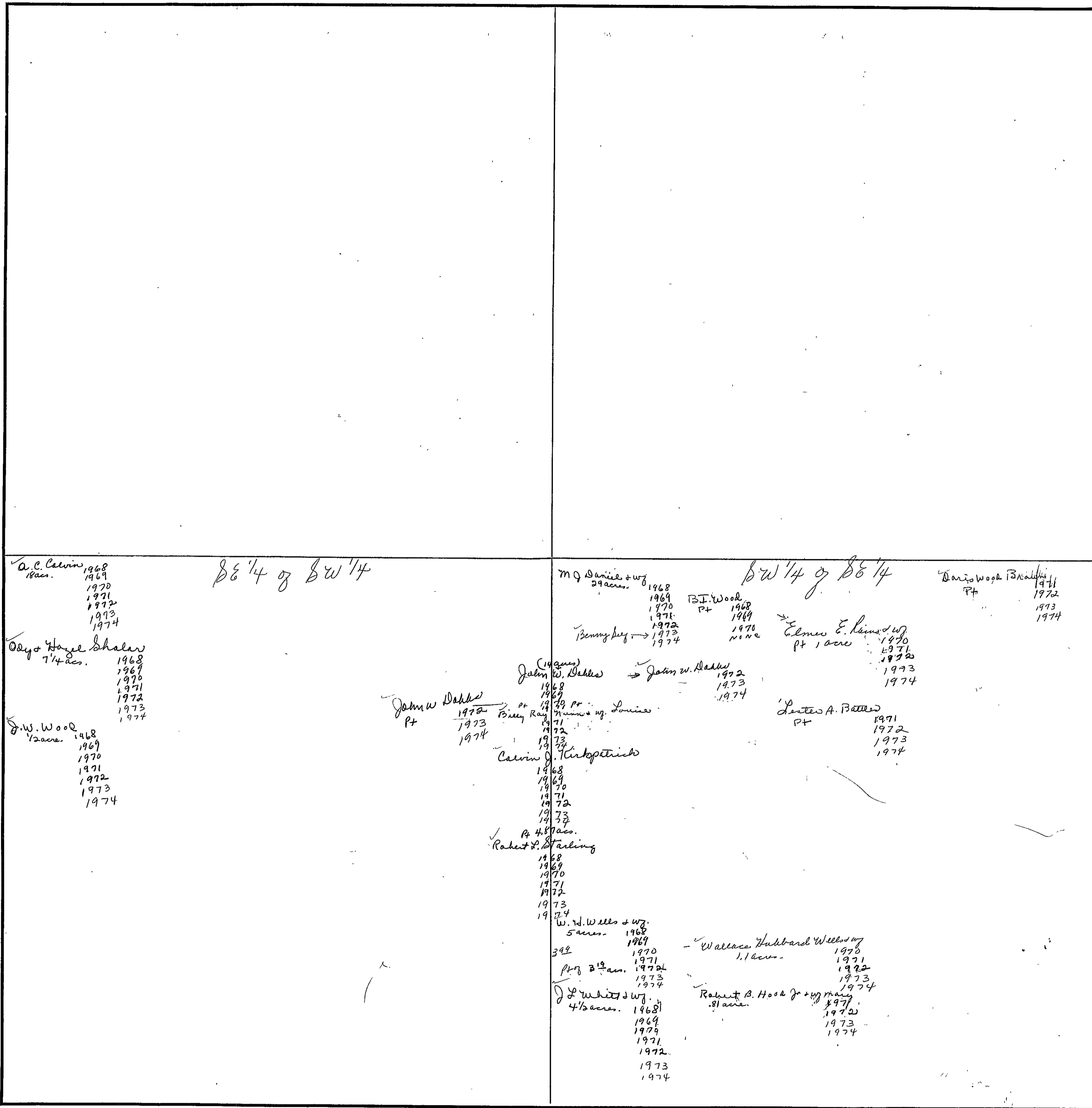
COUNTY _____

SECTION 8

TOWNSHIP 12

RANGE 5

Form 1-S.T.C.



A.C. Calvin
18acs.
1968
1969
1970
1971
1972
1973
1974

Day & Hazel Schaler
7 1/4 acs.
1968
1969
1970
1971
1972
1973
1974

J.W. Wood
1/2 acs.
1968
1969
1970
1971
1972
1973
1974

SE 1/4 of SW 1/4

M.J. Daniel & wife
39 acs.
1968
1969
1970
1971
1972
1973
1974

B.J. Wood
Pt
1968
1969
1970
1971
1972
1973
1974

Dennis Wood & B. N. White
Pt
1971
1972
1973
1974

Elmer E. Kins & wife
Pt 1 acre
1970
1971
1972
1973
1974

John W. Dabbs
Pt
1972
1973
1974

Billy Ray
Pt
1971
1972
1973
1974

Calvin J. Turko-petricks
Pt
1968
1969
1970
1971
1972
1973
1974

Robert S. Starling
Pt
1968
1969
1970
1971
1972
1973
1974

W. W. Wells & wife
5 acs.
1968
1969
1970
1971
1972
1973
1974

J. & J. White & wife
4 1/2 acs.
1968
1969
1970
1971
1972
1973
1974

Wallace Hubbard & Willson
1.1 acs.
1970
1971
1972
1973
1974

Robert B. Hood Jr & wife
Pt
1971
1972
1973
1974

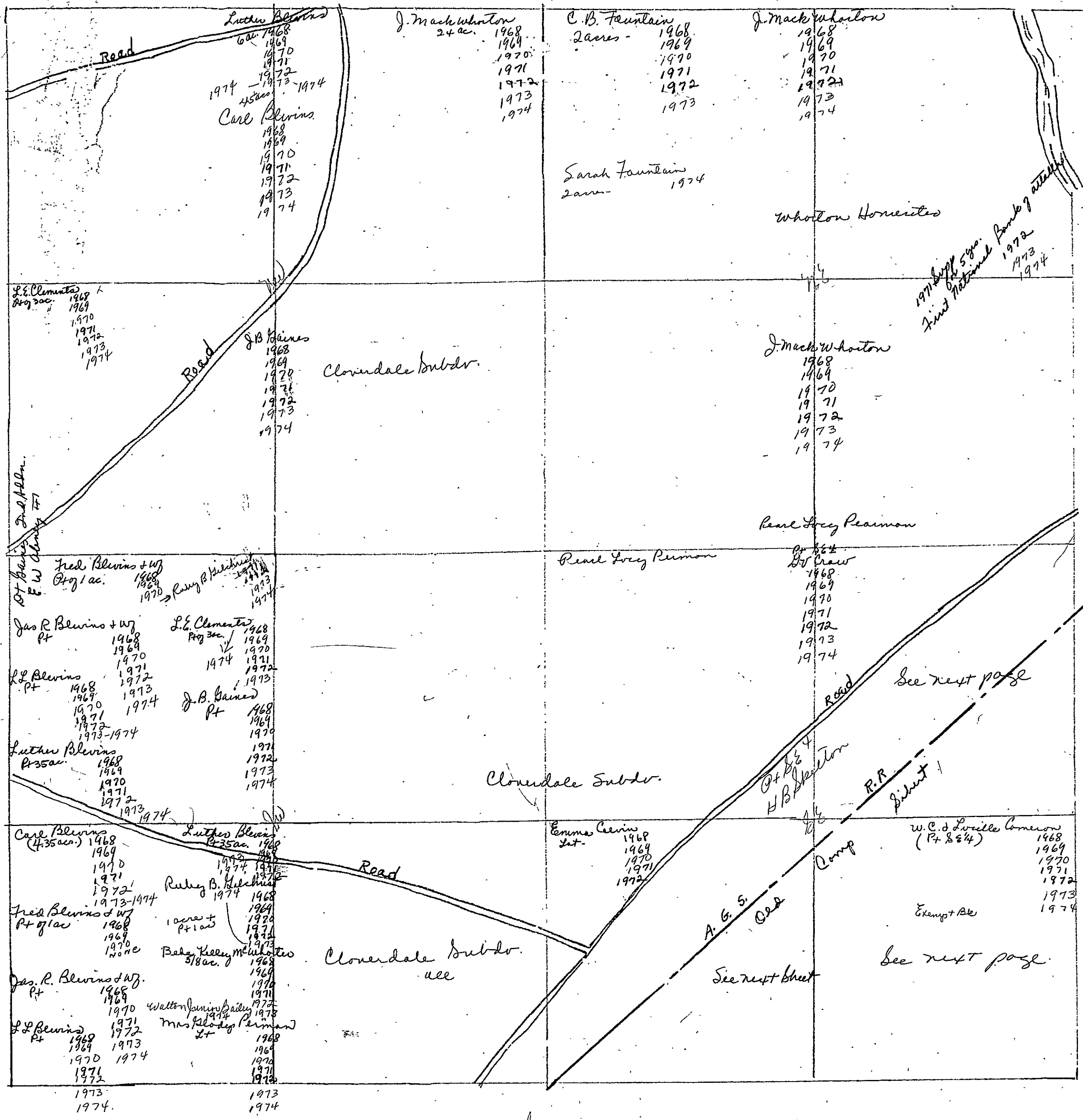
SW 1/4 of SE 1/4

4.87 acs.
Pt
Robert S. Starling

Scale—1 inch - 300.00 Ft.

COUNTY _____

Section 9 Township 12 Range 5



Sec 9, T12, R5E

SECTION 9

TOWNSHIP 12

RANGE 5

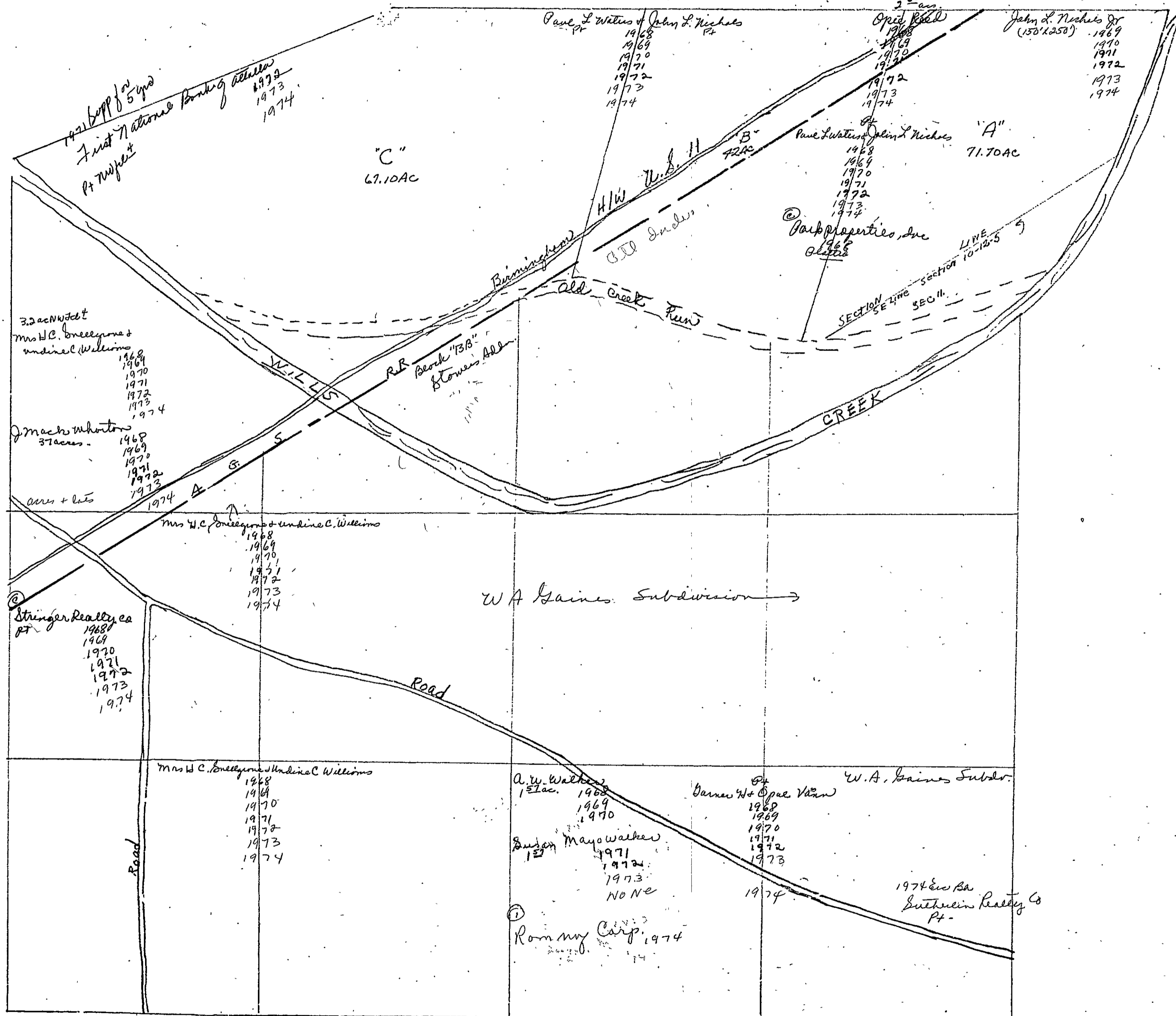
Form 1-S.T.C.

<p>Emma Calvin 1968 1969 1970 1971</p> <p>Thomas E. Calvin (1/2 ac x 50' x 125' x 75') 1968 1969 1970 1971 1972</p> <p>Grayson Land Co (2 acres) 1968 1969 1970 1971 1972</p> <p>Franklin D. Haynie 1968 1969 1970 1971</p> <p>Oley Laky 1968</p> <p>Bry Bynon 1969 1970 1971 1972 1973 1974</p> <p>W.C. & Lucille Cameron (1/2 ac x 138') 1968 1969 1970 1971 1972 1973 1974</p> <p>Exempt + Sale 1974</p>	<p>Mrs. G.A. Flanagan (116' x 140') 1968 1969 1970 1971 1972 1973</p> <p>J.D. Fox 1968 1969 1970 1971 1972 1973 1974</p> <p>Arthur C. Maddox, Jr. 1968 1969 1970 1971 1972 1973 1974</p> <p>James R. Pullen 1968 1969 1970 1971 1972 1973 1974</p> <p>Harold W. Mehurg 1/2 ac 1968 1969 1970 1971 1972 1973 1974</p> <p>Malcolm Jones + Mabel Conway 1968 1969 1970 1971 1972 1973 1974</p> <p>J.A. Mehurg 2 ac 1968 1969 1970 1971 1972 1973 1974</p> <p>Bishop + Paul Skelton 2 ac 1968 1969 1970 1971 1972 1973 1974</p> <p>H.B. Skelton 2 lots 1968 1969 1970 1971 1972 1973 1974</p> <p>Mrs. Phillips 2 ac 1968 1969 1970 1971 1972 1973 1974</p> <p>Obtaining Realty Co, Inc. 1968 1970 1971 1972 1973 1974</p> <p>Mrs. H.C. Smeyers + Wendine C. Williams 1968 1969 1970 1971 1972 1973 1974</p> <p>James E. Williams 60' x 129' 1968 1969 1970 1971 1972 1973 1974</p> <p>P.F. Waring + W.J. New 1968 1969</p> <p>K.C. Perry 1969 1970 NO AC</p> <p>Emerg N. Hanton 1/2 ac 1971 1972 1973 1974</p> <p>J. Mack Whorton 3 ac 1968 1969 1970 1971 1972 1973 1974</p> <p>Adrian J. Rakstrow (150' x 175') 1973 1974</p> <p>Dr. R. Mc Beer 1/2 ac 1968 1969 NO AC</p> <p>H. V. Crowe 1972 1973 1974</p>
	<p>W.C. & Lucille Cameron (1/2 ac x 138') 1968 1969 1970 1971 1972 1973 1974</p> <p>H.V. Crow 160' x 105' 1968 1969 1970 1971 1972 1973 1974</p> <p>Howard Lancaster 60' lot 1968 1969 1970 1971 1972 1973 1974</p> <p>Benny Bell 2 ac 1968 1969 1970 1971 1972</p> <p>M.J. Daniel 1973 1974</p> <p>H.B. Skelton 1/2 ac 1968 1969 1970 1971 1972 1973 1974</p> <p>Dyala Corp. 3rd Dypp. 1973 Dyala Corp 1974</p>

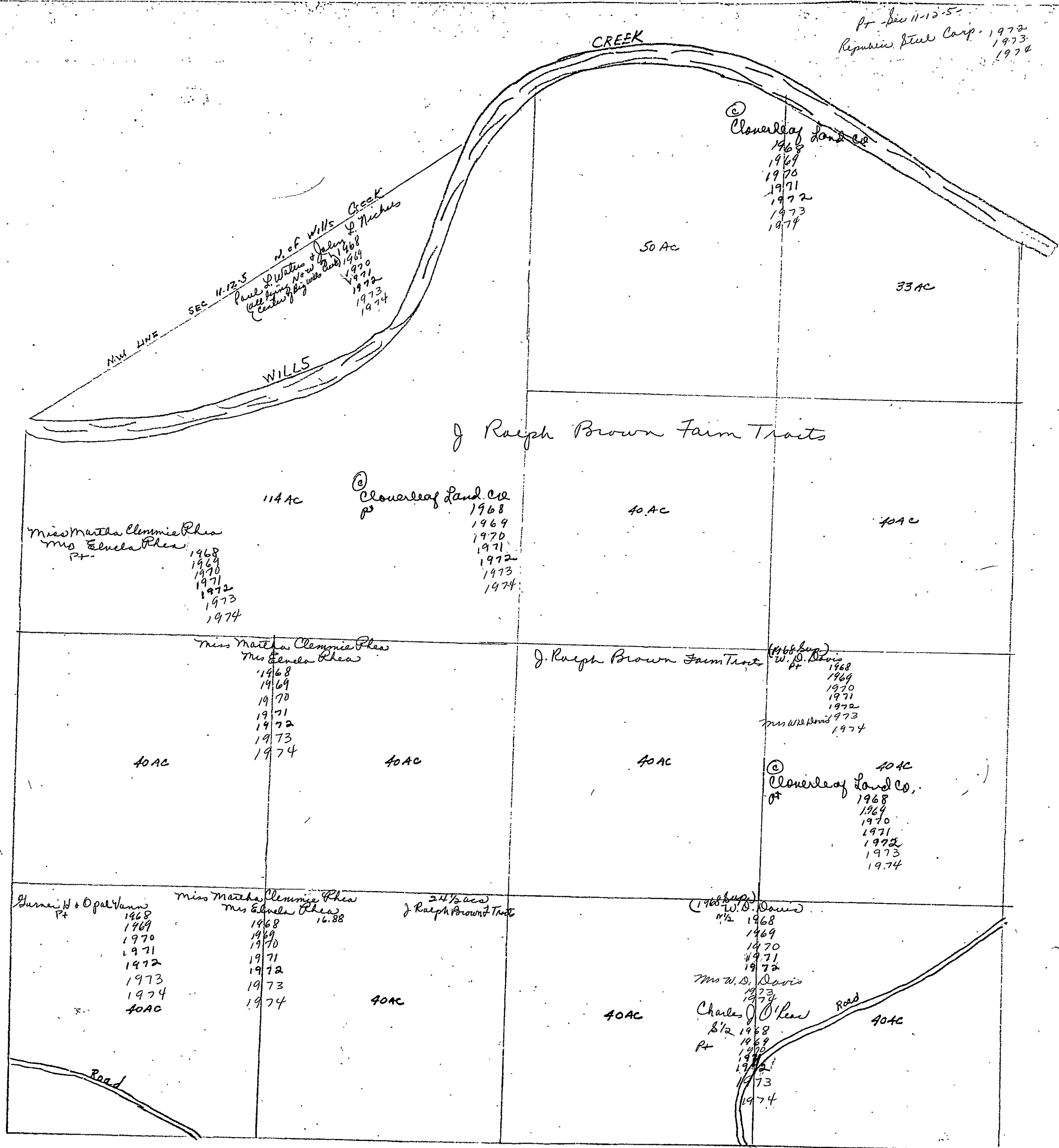
Scale—1 inch = 300.00 Ft.

COUNTY


Section 10 Township 12 Range 5



Section 11 Township 12 Range 5-

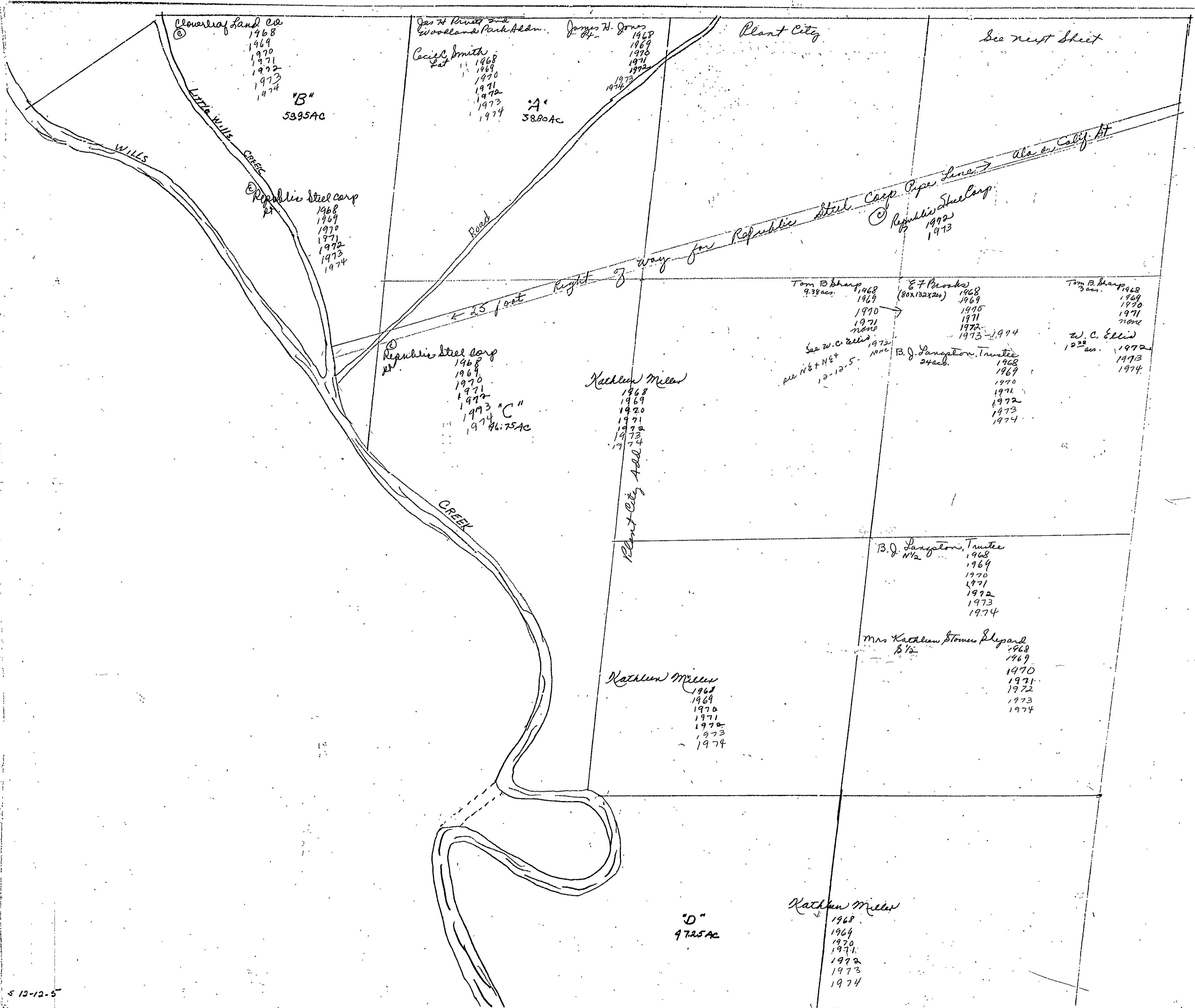


SOUTH LINE SECTION 2, TP 12 S, R 5 E

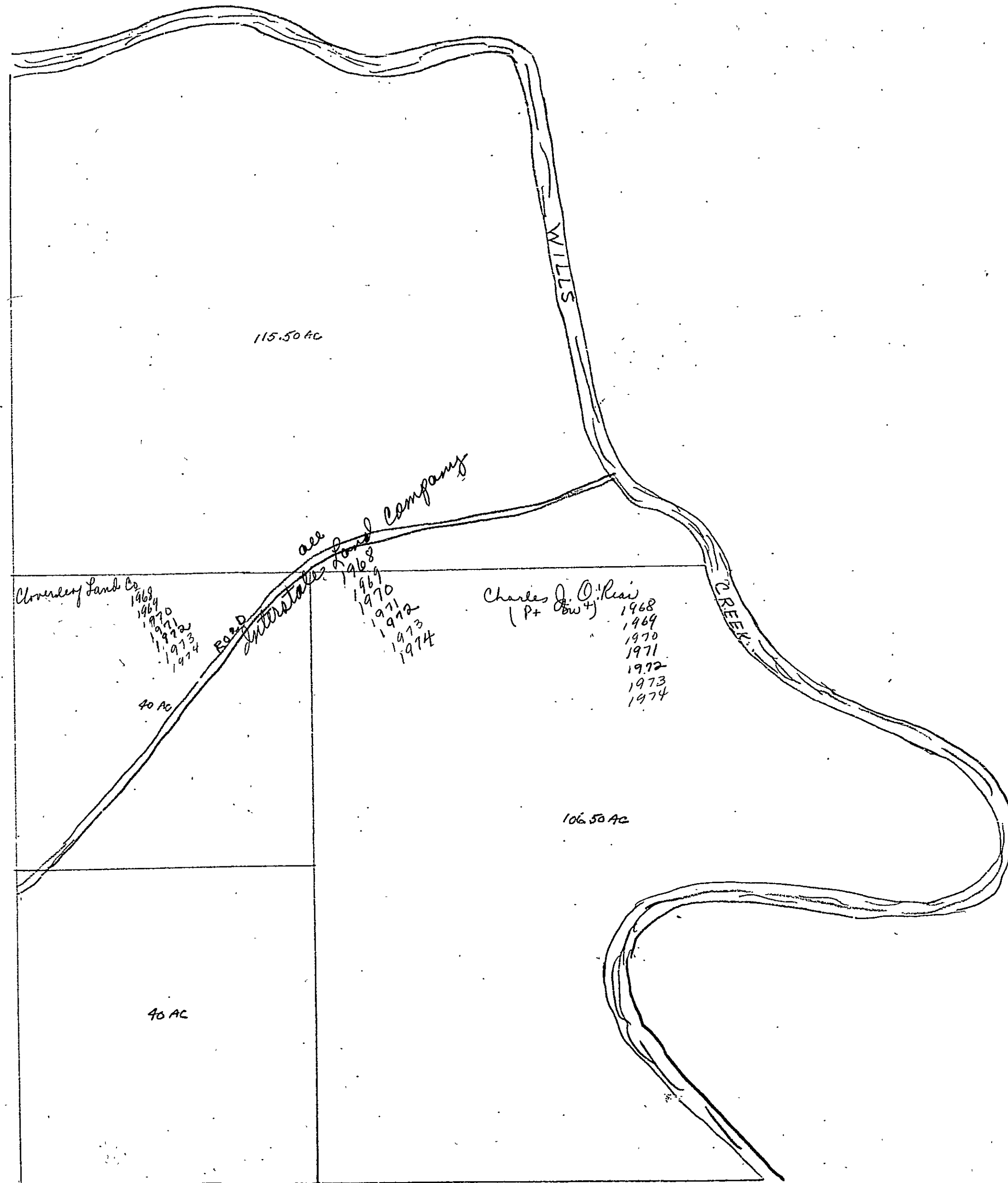


Sw 11, TP 12 S, R 5 E

Section 12 Township 12 Range 5



Section 12 Township 12 Range 5

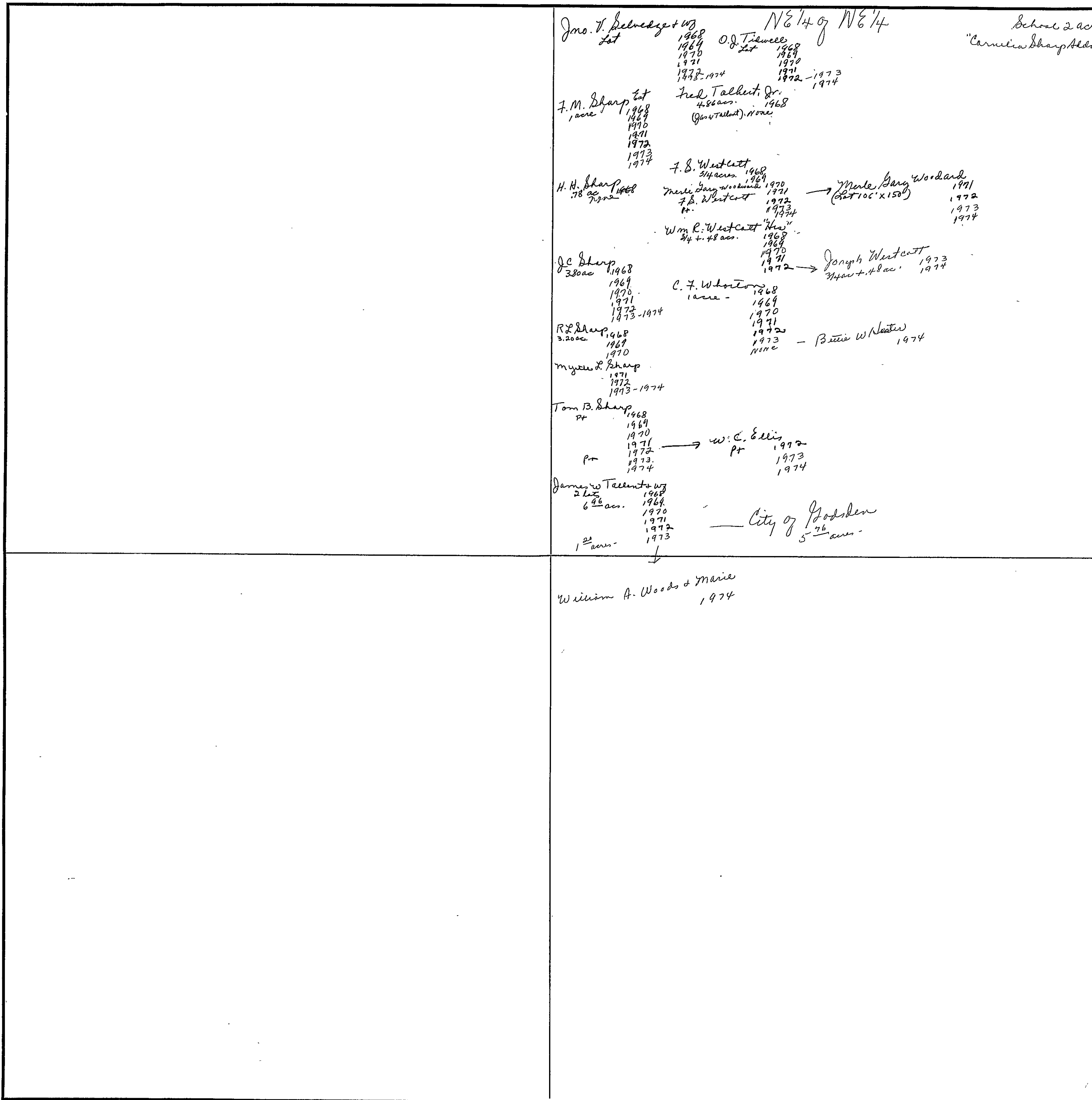


SECTION 12

TOWNSHIP 12

RANGE 5

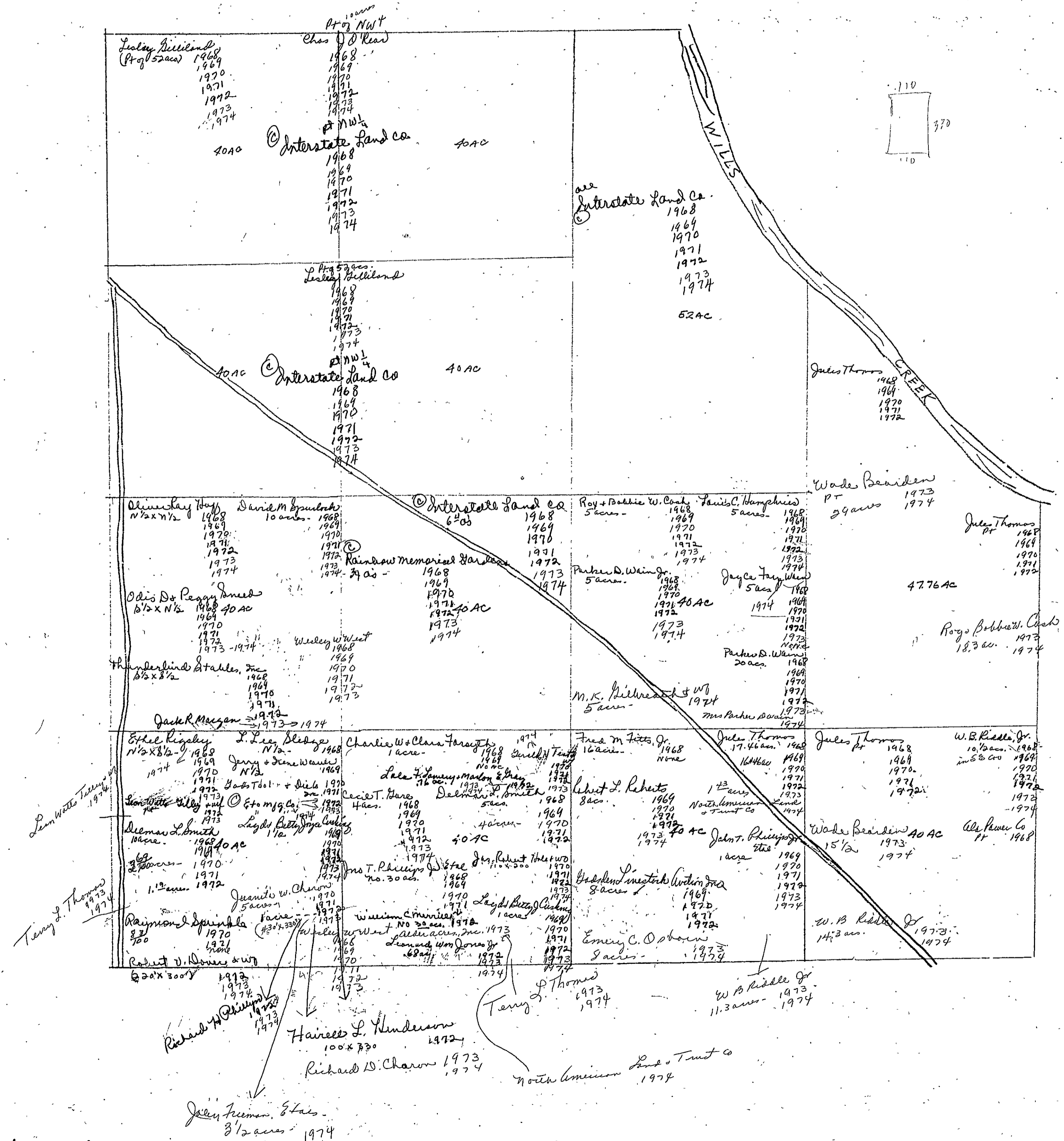
Form 1-S.T.C.



Scale—1 inch = 300.00 Ft.

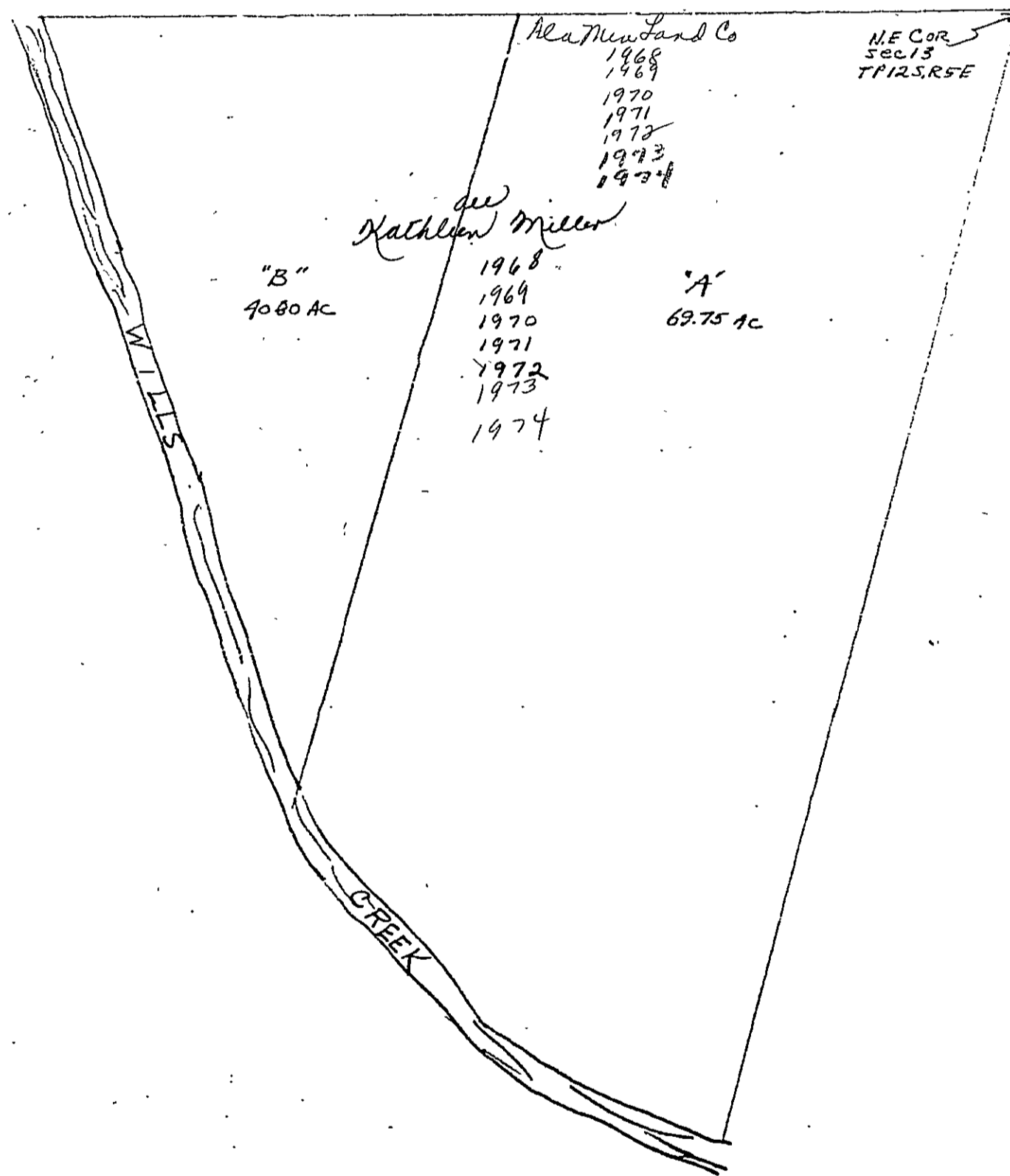
COUNTY _____

Section 13 Township 12 Range 5



Sec 13, Tp 12 R. 5 E

Section 13 Township 12 Range 5

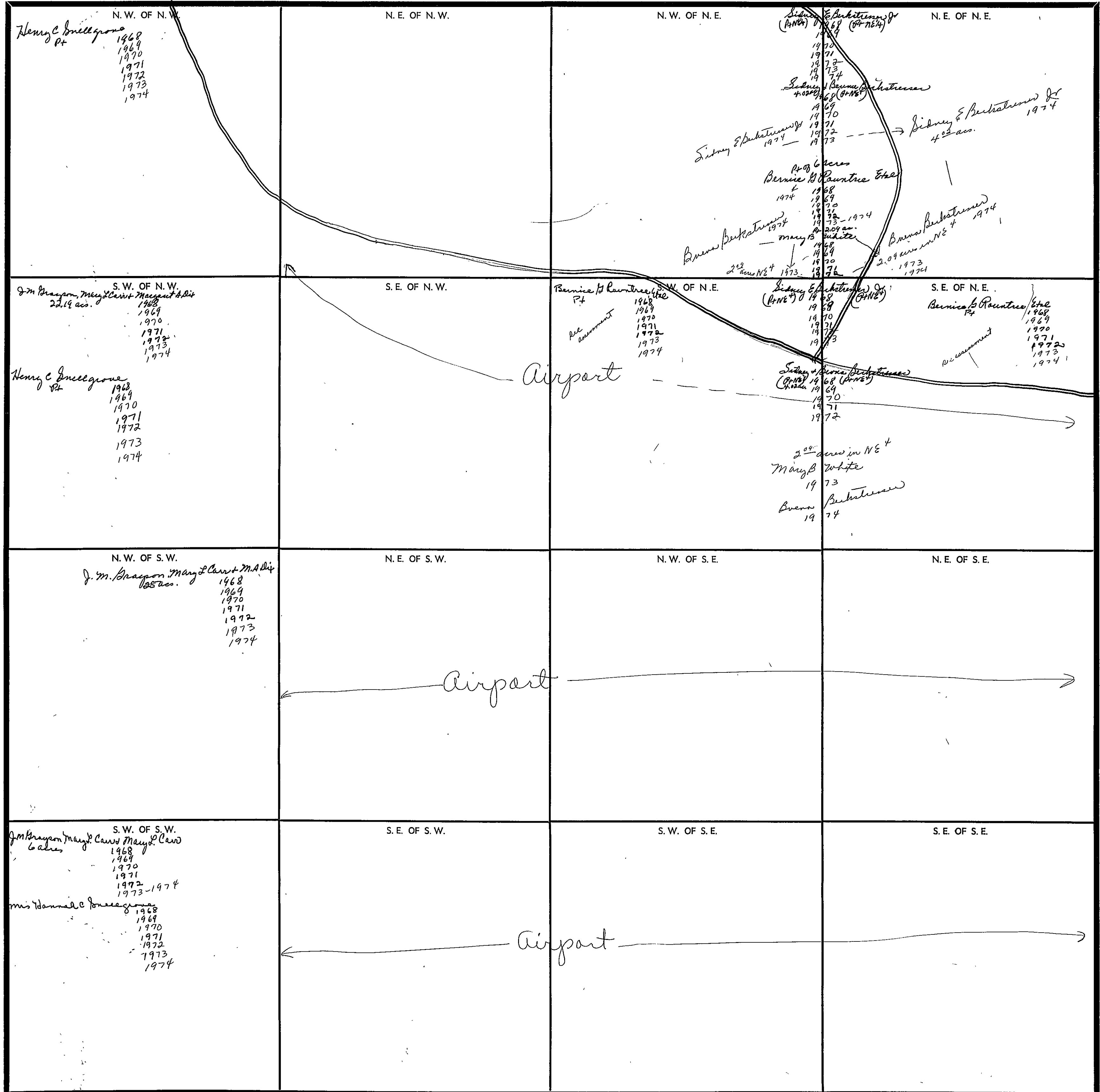


SECTION 14

TOWNSHIP 12

RANGE 5

FORM 1-S.T.C.—TOWNSHIP & R.R. SURVEY



Scale—1 inch—300 Ft.

COUNTY _____

SECTION 15

TOWNSHIP 12

RANGE 5

FORM 1-S.T.C. - ROBERTS & SON, BIRMINGHAM

<p>N. W. OF N. W.</p> <p>Mrs Hannah C. Breezygrove Pt 1968 1969 1970 1971 1972 1973 1974</p> <p>Meadowlawn Addn #1</p>	<p>N. E. OF N. W.</p> <p>Meadowlawn Addn #1</p> <p>Chas. Bunker & H. Bunker 1969 1970 1971 1972 1973 1974</p> <p>Chas. Bunker & H. Bunker 1973 1974</p>	<p>N. W. OF N. E.</p> <p>Harry W. Youm, Jr Pt 1968 1969 1970 1971 1972 1973 1974</p> <p>Romney Corp. Pt 1974</p> <p>Can. des.</p> <p>Butcher's Point to me Eul. Bk. 1974</p> <p>"W.A. Haines Subdiv"</p>	<p>N. E. OF N. E.</p> <p>Ray Hoff & Thomas Hubbard Pt 1968 1969 1970 1971 1972 1973 1974</p> <p>Naomi Reno Pt 1968 1970 1971 1972 1973 1974</p>
<p>S. W. OF N. W.</p> <p>Mrs Hannah C. Breezygrove Pt 1968 1969 1970 1971 1972 1973 1974</p> <p>Meadowlawn Addn #1</p>	<p>S. E. OF N. W.</p> <p>Meadowlawn Addn #1</p>	<p>S. W. OF N. E.</p> <p>Paul E. Hummer Pt 1968 1969 1970 1971 1972 1973 1974</p> <p>Brodview Meadows</p> <p>Emer C. Orleans 2nd sec 1970 1971 see Emerald place H-94</p> <p>Robert E. Rimes 1970 1971 see plainview village H-97</p> <p>Vivian H. Steekley 144' - Sw. Cor. 1968 1969 1970 1971 1972 1973 1974</p> <p>William H. Steekley 1973 1974</p> <p>© Lamp Lighter parts of America 300's - 1968 240's - 1969 none - 1970 1971 1972 1973 1974</p>	<p>S. E. OF N. E.</p> <p>J. M. Grayson Pt 1968 1969 1970 1971 1972 1973 1974</p> <p>1600's 18 1/2' - 1968 1969 1970 1971 1972 1973 1974</p>
<p>N. W. OF S. W.</p> <p>Mrs Hannah C. Breezygrove Pt 1968 1969 1970 1971 1972 1973 1974</p> <p>Meadowlawn Addn #1</p> <p>Max Buryson Pt 1974</p> <p>Roy & Dorothy W. Jordan Pt 1970 1971 1972 1973 1974</p>	<p>N. E. OF S. W.</p> <p>Meadowlawn Addn #1</p>	<p>N. W. OF S. E.</p> <p>Miss Mae E. Vaughn Pt 1968 1969 1970 1971 1972 1973 1974</p>	<p>N. E. OF S. E.</p> <p>J. M. Grayson Pt 1968 1969 1970 1971 1972 1973 1974</p> <p>Davant & Davant 1968 1969 1970 1971 1972 1973 1974</p>
<p>S. W. OF S. W.</p> <p>John L. Balentine Pt 1968 1969 1970 1971 1972 1973 1974</p> <p>Marjorie D. Mann Pt 1968 1969 1970 1971 1972 1973 1974</p> <p>Walter King 1973</p> <p>Charles Edward M. King 1974</p> <p>B.M. & Kenda Patton 100' x 200' 1968 1969 1970 1971 1972 1973 1974</p> <p>Max Buryson Pt 1974</p> <p>H. Rickard Pt 1968 1969 1970 1971 1972 1973 1974</p> <p>James E. Wainwright 1968 1969 1970 1971 1972 1973 1974</p> <p>Blind Harold Clough 1971 1972 1973 1974</p> <p>Mrs Hannah C. Breezygrove Pt 1968 1969 1970 1971 1972 1973 1974</p> <p>Jerry Davis Smith Pt 1968 1969 1970 1971 1972 1973 1974</p> <p>Thomas Hallingworth Pt 1968 1969 1970 1971 1972 1973 1974</p> <p>P. H. Hallingworth Pt 1968 1969 1970 1971 1972 1973 1974</p> <p>Honey Hallingworth Pt 1968 1969 1970 1971 1972 1973 1974</p>	<p>S. E. OF S. W.</p> <p>South Mount Addn.</p>	<p>S. W. OF S. E.</p> <p>J. M. Grayson Pt 1968 1969 1970 1971 1972 1973 1974</p> <p>W 100' VALLEY VIEW SUBDIV.</p>	<p>S. E. OF S. E.</p> <p>Davant & Davant 1968 1969 1970 1971 1972 1973 1974</p> <p>Mrs Hannah C. Breezygrove 30 1/2' area 1968 1969 1970 1971 1972 1973 1974</p> <p>Pt in Hwy -</p>

Scale - 1 inch = 300 Ft.

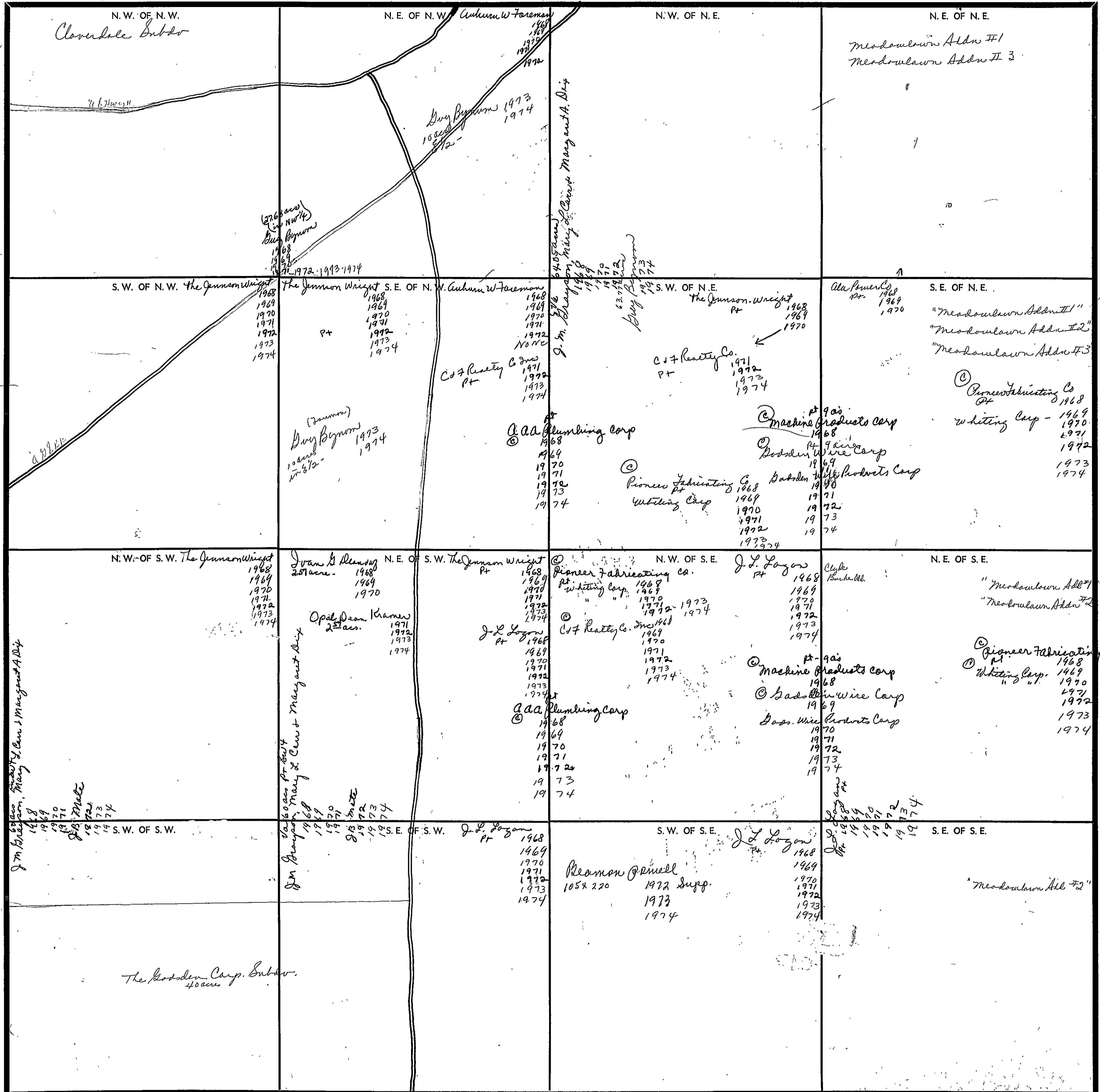
COUNTY

SECTION 16

TOWNSHIP 12

RANGE 5

FORM 1-8.T.C. - ROBERT A. SON, MINNESOTA



COUNTY

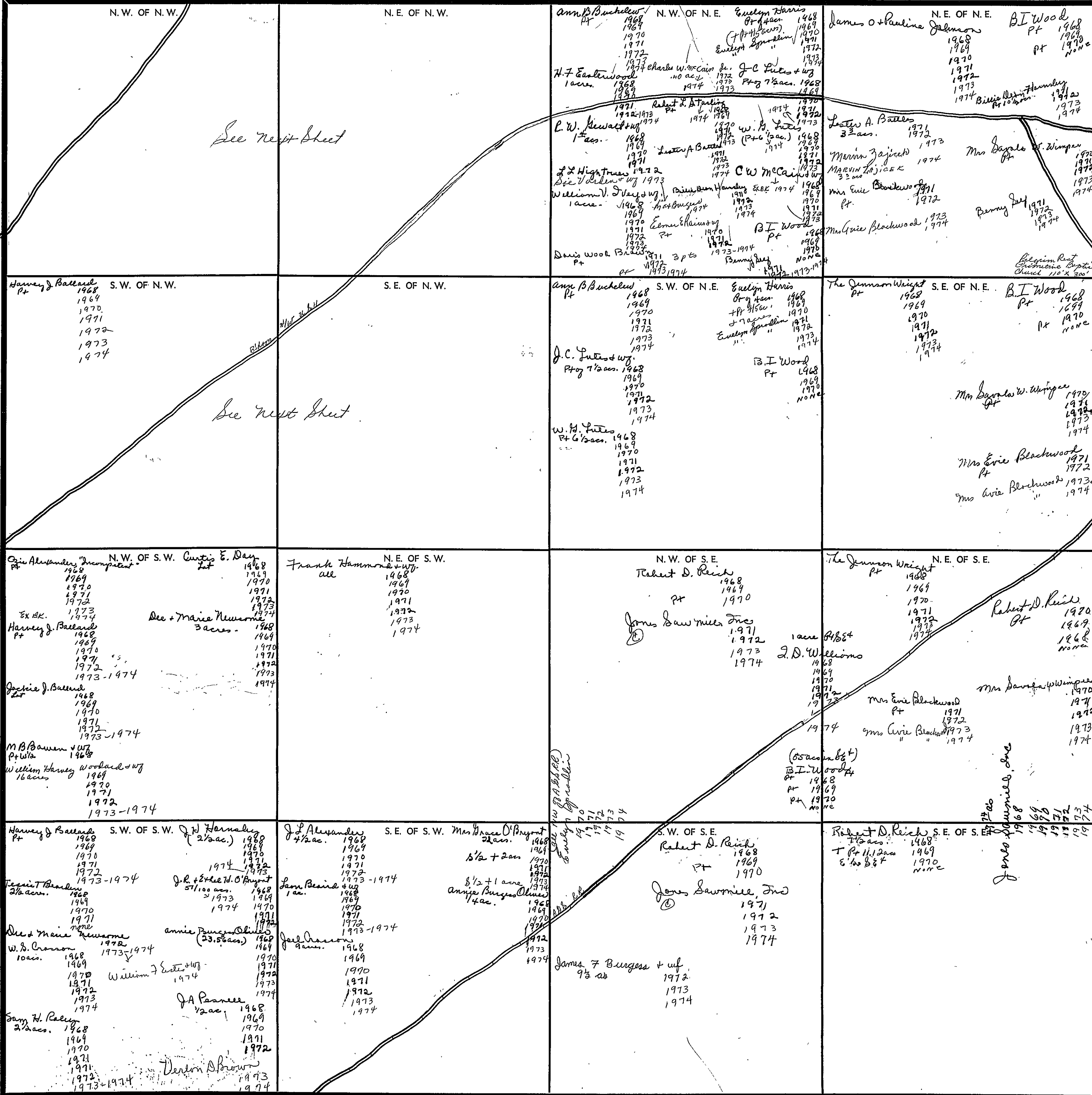
Scale—1 inch=300 Ft.

SECTION 17

TOWNSHIP 12

RANGE 5

FORM 1-S.T.C.—ROBERTS & SON, MINNEAPOLIS



Scale—1 inch—300 Ft.

COUNTY

Form 1-S.T.C.

NW 1/4 of NW 1/4

James & Jennie H. Bondus Pt. 1968, 1969, 1970, 1971, 1972-1974

C.E. Hammond 3.8 acs. 1968, 1969, 1970, 1971, 1972

B.E. Romine 1968 Mrs C.E. Hammond, 1974

B.E. Romine 12 acs. 1968, 1969, 1970, 1971, 1972, 1973-1974

J.L. Romine 4 acs. 1968, 1969, 1970, 1971, 1972, 1973-1974

R.T. Warren 1968, 1969, 1970, 1971, 1972, 1973, 1974

Harace H. Warren Pt 2nd ac. 1972, 1973, 1974

J.W. Wynn Pt 11.1 acs. 1968, 1969, 1970, 1971, 1972, 1973, 1974

James R. Warren 4 acs. 1973, 1974

NE 1/4 of NW 1/4

J.E. Brasley 3 acs. 1968, 1969, 1970, 1971, 1972-1974

Frank Hammond & WJ Pt of 13 acs. 1968, 1969, 1970, 1971, 1972, 1973, 1974

Calvin J. Kirkpatrick Pt. 1968, 1969, 1970, 1971, 1972, 1973, 1974

C.W. McCain & WJ Pt of 3 acs. 1968, 1969, 1970, 1971, 1972, 1973, 1974

26 acs. Ex BK 1973, 1974

Maley Reed Pt. 1968, 1969, 1970, 1971, 1972, 1973, 1974

Robert L. Starling Pt 26 1/2 acs. 1968, 1969, 1970, 1971, 1972, 1973, 1974

R.T. Warren Pt 11.1 acs. 1968, 1969, 1970, 1971, 1972, 1973, 1974

Harace H. Warren Pt 2nd ac. 1972, 1973, 1974

Jennie P. Watson & WJ 3 1/2 acs. 1968, 1969, 1970

Lester A. Battle Pt. 1971, 1972, 1973, 1974

J.W. + Marcalms 1971, 1972, 1973, 1974

BI Wood 1968, 1969, 1970, none

Charles W. McCain Jr. 40 ac 1972, 1973, 1974

J.W. Wynn (Pt 11.1 acs) 1968, 1969, 1970, 1971, 1972, 1973, 1974

Ex BK Maley Reed 1974

SW 1/4 of NW 1/4

M.B. Bowen & WJ 4 1/2 acs. (1/2 acs. in 2 acs.) 1968, 1969, 1970, 1971, 1972, 1973, 1974

3 acs. 1971, 1972, 1973, 1974

Harvey J. Ballard Pt. 1968, 1969, 1970, 1971, 1972, 1973, 1974

John Coffee 1/2 ac. 1968, 1969, 1970, none

Benny Lee Day (100x400) 1968, 1969, 1970, 1971, 1972, 1973, 1974

James & Jennie H. Bondus Pt. 1968, 1969, 1970, 1971, 1972, 1973, 1974

Arthur P. Hammond 12 acs. 1968, 1969, 1970, 1971, 1972, 1973, 1974

C.E. Hammond Pt. 1968, 1969, 1970, 1971, 1972, 1973, 1974

Mrs C.E. Hammond Ex BK 1973, 1974

Wiley Horton "East" Pt. 1968, 1969, 1970, 1971, 1972-1974

A.W. Waldin " " 1971, 1972, 1973, 1974

Louis Malcolm 1 acre 1968, 1969, 1970, 1971, 1972, 1973, 1974

Elsie & Early Murray + Strip 1968, 1969, 1970, 1971, 1972, 1973, 1974

William C. Perkins 4.18 acs. 1968, 1969, 1970, 1971, 1972, 1973, 1974

James & Jennie H. Bondus (Pt 18 1/4 1/2 acs.) 1971, 1972, 1973-1974

John H. Rogers 1968, 1969, 1970, 1971, 1972, 1973, 1974

Charles Stenerson 1 acre. 1968, 1969, 1970, 1971, 1972, 1973, 1974

Thomas Watson & WJ, Dorothy 1 1/2 acs. 1968, 1969, 1970, 1971, 1972, 1973, 1974

Thomodge Wall 1/2 acs. 1974

SE 1/4 of NW 1/4

George M. Calver 1/2 int. in 2 acs. 1968, 1969, 1970, 1971, 1972, 1973, 1974

Mrs Rosa Wines 1/2 int. 1968, 1969, 1970, 1971, 1972, 1973, 1974

A.C. Calvin 100 acs. 1968, 1969, 1970, 1971, 1972, 1973, 1974

A.C. Calvin - Pt 1973, 1974

T. L. Hiechrist & WJ 6 3/4 acs. 1968, 1969, 1970, 1971, 1972, 1973-1974

C.E. Hammond Pt. 1968, 1969, 1970, 1971, 1972, 1973, 1974

Mrs C.E. Hammond 1973 - Mrs C.E. Hammond 1974

Frank Hammond & WJ Pt of 13 acs. 1968, 1969, 1970, 1971, 1972, 1973, 1974

Maley Reed Pt. 1968, 1969, 1970, 1971, 1972, 1973, 1974

Ex BK 1973, 1974

Fred H. Rogers Pt of 1 ac. 1968, 1969, 1970, 1971, 1972, 1973, 1974

SECTION 18

TOWNSHIP 12

RANGE 5

FORM 1-S.T.C.—1967 & 68, MINNESOTA

<p>N. W. OF N. W.</p> <p>Ralph + Mildred Collins 3 acres - 1968 1969 1970 1971-1973 1974</p> <p>Ralph + Mary Fuller Pr 1968 1969 1970 1971 1972 1973 1974</p>	<p>N. E. OF N. W.</p> <p>Louise Demons 1968 1969 1970 1971 1972 1973 1974</p>	<p>N. W. OF N. E.</p> <p>M. J. Daniel + WJ 1968 1969 1970 1971 1972</p> <p>Benny Day 1973, 1974</p>	<p>N. E. OF N. E.</p> <p>Edw. Smith "East" 1968</p> <p>Ralph + Hazel Burgess Prof. 2 ac. 1968 1969 1970 1971 1972 1973 1974</p> <p>W. J. Bynum 1969</p> <p>Ralph T. Smith 1970 1971 1972 1973 1974</p>
<p>S. W. OF N. W.</p> <p>Terry + Patricia Collins W 1/2 1968 1969 1970 1971-1973 1974</p> <p>Ralph + Mary Fuller Pr + E 1/2 1968 1969 1970 1971 1972 1973 1974</p>	<p>S. E. OF N. W.</p> <p>Joe F. Gaines East Subdr.</p>	<p>S. W. OF N. E.</p>	<p>S. E. OF N. E.</p> <p>Mrs. Eulda Buchanan Pr 1968 1969 1970 1971 1972 1973 1974</p> <p>Wiley W. Smith "East" 1968 1969 1970 1971 1972 1973 1974</p> <p>Spel. B. Malcom 11/2 ac. 1968 1969 1970 1971 1972 1973 1974</p> <p>Edw. Smith "East" 6 3/4 ac. 1968 1969 1970 1971 1972 1973 1974</p> <p>W. J. Bynum 1969</p> <p>Ralph T. Smith 1970 1971 1972 1973 1974</p> <p>Ernest M. Stevens 7 ac. 1968 1969 1970 1971 1972 1973 1974</p> <p>James E. + Genevieve 1974</p> <p>Smith family 1974</p>
<p>N. W. OF S. W.</p>	<p>N. E. OF S. W.</p> <p>Joe F. Gaines Subdivision →</p>	<p>N. W. OF S. E.</p>	<p>N. E. OF S. E.</p> <p>Wm. M. Almy + WJ 3 1/2 ac. 1968 1969 1970 1971 1972 1973 1974</p> <p>Ed. B.K. 1974</p> <p>Mrs. Eulda Buchanan Pr 1968 1969 1970 1971 1972 1973 1974</p> <p>Ed. B.K. Eulda Buchanan 1974</p> <p>Prilly F. Johnson 3 1/2 ac. 1968 1969 1970</p> <p>Clyde Day 1971 (3 1/2 ac.) 1972 1973 1974</p> <p>W. J. Bynum 1968 1969 1970</p> <p>F. W. Brothers Pr 1968 1969 1970 1971 1972 1973 1974</p>
<p>S. W. OF S. W.</p> <p>Henry Brauwell 3 1/2 ac. 1968 1969 1970 1971 1972 1973 1974</p> <p>Stan + Ann B. Nawacki Pr + 1.65 ac. 1968 1969</p> <p>Pam W. Harrington + WJ 1970 1971 1973 1974</p> <p>Carr. Desc. W. Arthur Shirley, "East" 1/2 ac. 1968 1969 1970 1971 1972 1973 1974</p> <p>Britt Woods Hill H. 23-</p>	<p>S. E. OF S. W.</p> <p>Joe F. Gaines Subdivision</p>	<p>S. W. OF S. E.</p> <p>Joe F. Gaines Subdr.</p>	<p>S. E. OF S. E.</p>

Scale—1 inch—300 Ft.

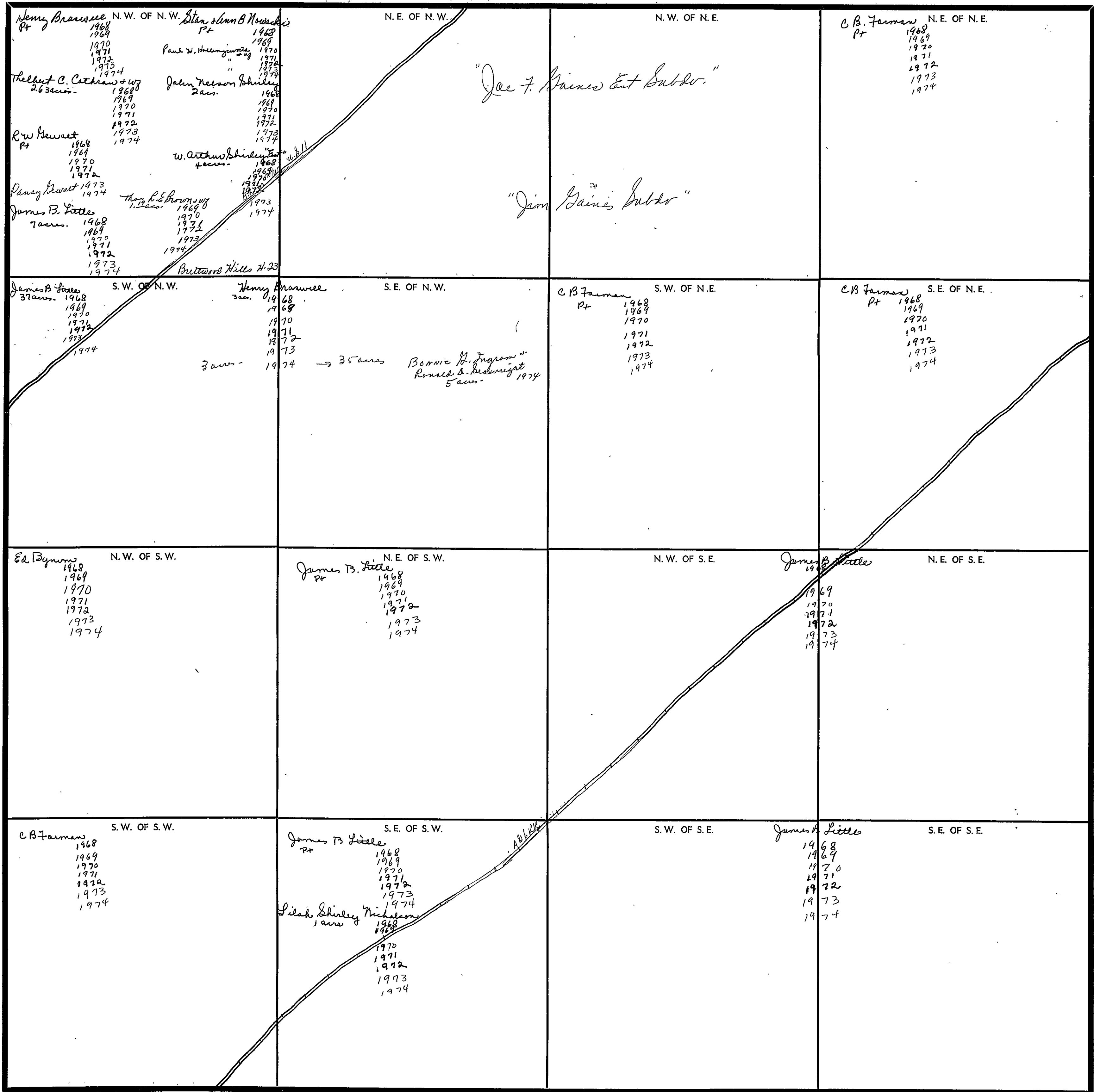
COUNTY

SECTION 19

TOWNSHIP 12

RANGE 5

FORM 1-S.T.C.—COURTESY & SON, BIRMINGHAM



Scale—1 inch—300 Ft.

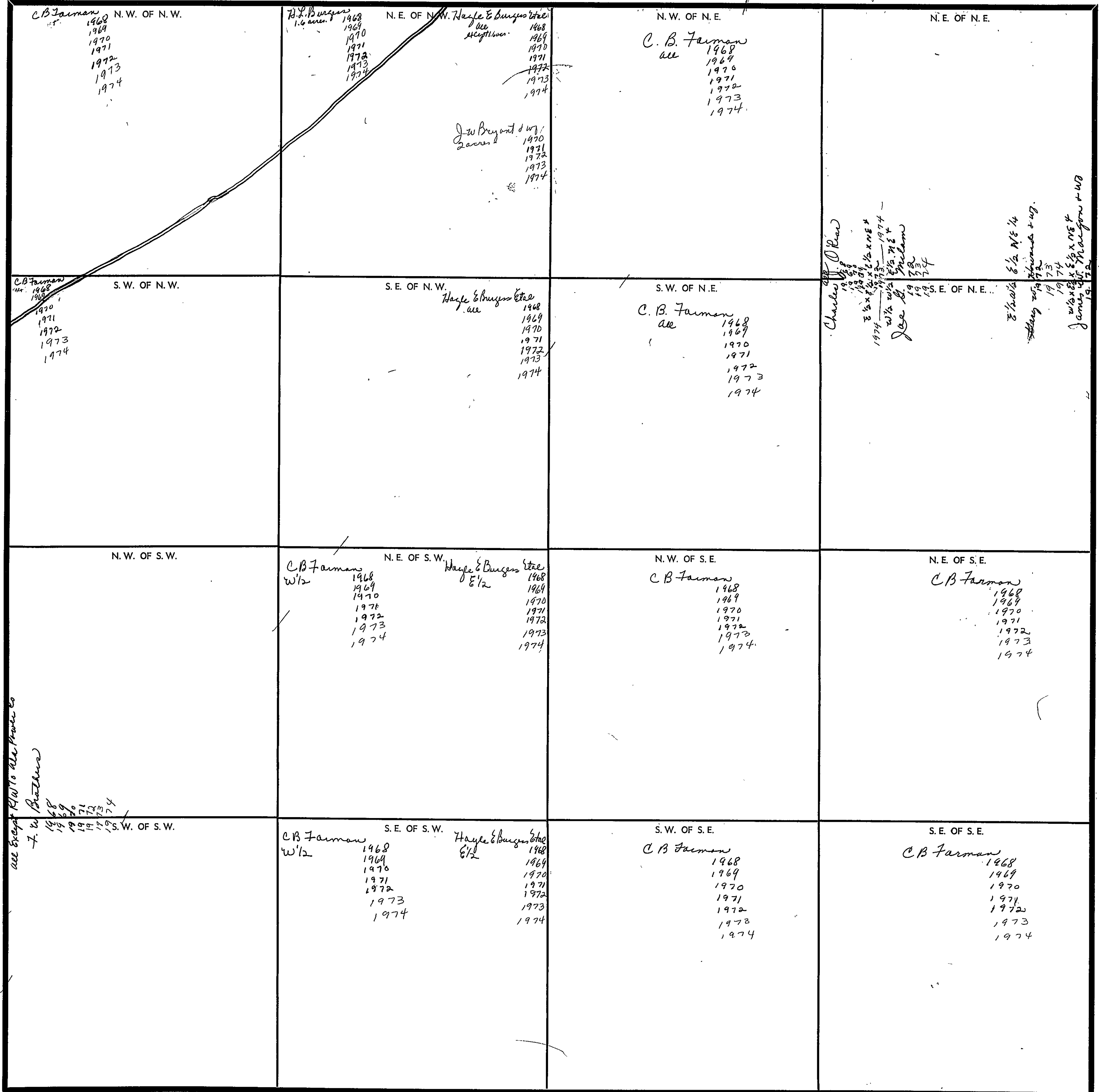
COUNTY

SECTION 20

TOWNSHIP 12

RANGE 5

FORM 1-S.T.C.—SOCIETY & SON, BIRMINGHAM



COUNTY

Scale—1 inch—300 Ft.

SECTION

21

TOWNSHIP

12

RANGE

5

FORM 1-S.T.C.—1967 & 68, MINNESOTA

<p>N.W. OF N.W. Al H. Vaughan 1968 Woodrow W. Binkley (Pt 22 acs.) 1968, 1969, 1970, 1971, 1972, 1973, 1974 Habit Beller 1973 Pt 10 acs. 1968, 1969, 1970, 1971, 1972, 1973, 1974 Vernon A. Quinn & WJ 1974 Pt 8.9 acs.</p>	<p>N.E. OF N.W. A W McCluskey 466 acs. 1968, 1969, 1970, 1971, 1972, 1973, 1974 Fred Stimpfield 1968, 1969, 1970, 1971, 1972, 1973, 1974 Al H. Vaughan 1968 Pt Arnold E. Erceg 1968 Pt Timothy D. Stimpfield 1964 1/2 ac. H. C. Curtis 1974</p>	<p>H. P. Reynolds 2 acs. 1968, 1969, 1970, 1971, 1972, 1973, 1974 Mrs O. V. Wood 1968, 1969, 1970, 1971, 1972, 1973, 1974 J. W. Smith 1968, 1969, 1970, 1971, 1972, 1973, 1974 Free Smith & WJ 1973, 1974</p>	<p>N.W. OF N.E. Wm D Palmer 9 acs. 1968, 1969, 1970, 1971, 1972, 1973, 1974 J. D. Paris 5 acs. 1968, 1969 Clyde Burke Subdr Meadowlawn Add #2 J. H. McCormick Add #1 Free Smith & WJ 1973, 1974 J. W. Smith 28.99 ac. 1968, 1969, 1970, 1971, 1972, 1973, 1974 Free Smith & WJ 1973, 1974 Free Smith & WJ 1973, 1974</p>	<p>N.E. OF N.E. J. D. Paris 5 acs. 1968, 1969 Clyde Burke Subdr Meadowlawn Add #2 J. H. McCormick Add #1 Free Smith & WJ 1973, 1974 J. W. Smith 28.99 ac. 1968, 1969, 1970, 1971, 1972, 1973, 1974 Free Smith & WJ 1973, 1974 Free Smith & WJ 1973, 1974</p>
<p>S.W. OF N.W. Woodrow W. Binkley (Pt 22 acs.) 1968, 1969, 1970, 1971, 1972, 1973, 1974 Pt 9.28 acs. 1974 Harold Beasley & WJ 1974 16 acs. Vernon A. Quinn 1974 Pt 8.9 acs.</p>	<p>S.E. OF N.W. John S. Morgan (4 acs.) 1968, 1969, 1970, 1971, 1972, 1973, 1974 J. S. Norman & Rhodes 2 acs. 1968, 1969, 1970, 1971, 1972, 1973, 1974 Arnold E. Erceg C. Rowe 1973, 1974</p>	<p>C. B. Farman (34 acs.) 1968, 1969, 1970, 1971, 1972, 1973, 1974</p>	<p>S.W. OF N.E. C. B. Farman 480 acs. 1968, 1969, 1970, 1971, 1972, 1973, 1974 Woodland Home Add</p>	<p>S.E. OF N.E. C. B. Farman 480 acs. 1968, 1969, 1970, 1971, 1972, 1973, 1974 Woodland Home Add</p>
<p>N.W. OF S.W. C. B. Farman 1968, 1969, 1970, 1971, 1972, 1973, 1974</p>	<p>N.E. OF S.W. C. B. Farman 1968, 1969, 1970, 1971, 1972, 1973, 1974</p>	<p>N.W. OF S.E. Pleasant Valley Park</p>	<p>N.W. OF S.E. Pleasant Valley Park</p>	<p>N.E. OF S.E. J. H. McCormick Add #1</p>
<p>S.W. OF S.W. C. B. Farman 1968, 1969, 1970, 1971, 1972, 1973, 1974 E. J. Farman 18.5 ac. 1968, 1969, 1970, 1971, 1972, 1973, 1974</p>	<p>S.E. OF S.W. C. B. Farman 1968, 1969, 1970, 1971, 1972, 1973, 1974 E. J. Farman 18.5 ac. 1968, 1969, 1970, 1971, 1972, 1973, 1974</p>	<p>S.W. OF S.E. Pleasant Valley Park</p>	<p>S.W. OF S.E. Pleasant Valley Park</p>	<p>S.E. OF S.E. J. H. McCormick Add #1 Josephine Hughes (born) 1968, 1969, 1970, 1971, 1972, 1973, 1974</p>

Scale—1 inch—300 Ft.

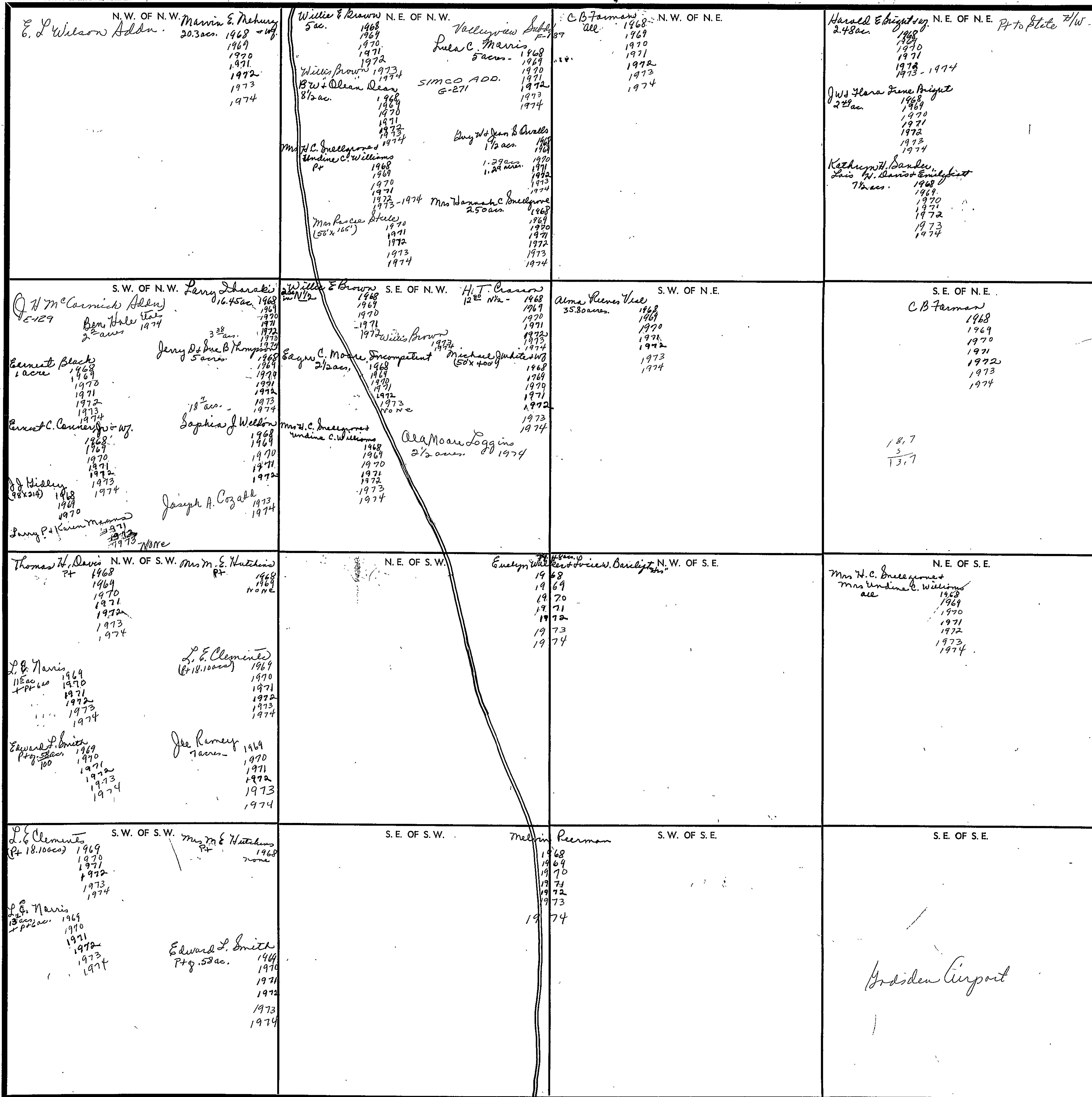
COUNTY

SECTION 22

TOWNSHIP 12

RANGE 5

FORM 1-S.T.C.—ROBERT & SON, MINNEAPOLIS



Scale—1 inch=300 Ft.

COUNTY

SECTION 22

TOWNSHIP 12

RANGE 5

FORM 1-S.T.C.—SOCIETY & SON, BIRMINGHAM

<p>N. W. OF N. W.</p> <p>X <i>Trillo</i> <i>May 21</i> <i>Jan. Keegan, Mary Lou Lewis</i> <i>Maughut, Ann Pitt</i> 1968 1969 1970 1971 1972 1973 1974</p>	<p>N. E. OF N. W.</p>	<p>N. W. OF N. E.</p>	<p>N. E. OF N. E.</p> <p><i>Wesley W. West</i> 1968 1969 1970 1971 1972 1973 1974</p>
<p>S. W. OF N. W.</p>	<p>S. E. OF N. W.</p> <p><i>Airport</i></p>	<p>S. W. OF N. E.</p>	<p>S. E. OF N. E.</p> <p><i>Wesley W. West</i> <i>N/2</i> 1968 1969 1970 1971 1972 1973 1974</p>
<p>N. W. OF S. W.</p>	<p>N. E. OF S. W.</p>	<p>N. W. OF S. E.</p>	<p>N. E. OF S. E.</p>
<p>S. W. OF S. W.</p>	<p>S. E. OF S. W.</p>	<p>S. W. OF S. E.</p> <p><i>J.C. Klosscock</i> <i>(300) 1968</i> <i>3 acres</i> <i>Sam Klosscock Jr</i> 1969 1970 1971 1972 1973 - all - 1974</p>	<p>S. E. OF S. E.</p> <p><i>Carl Richard</i> <i>2 ac N of the</i> <i> creek</i> 1968 1969 1970 1971 1972 None</p>

Scale—1 inch—300 Ft.

COUNTY _____

SECTION

24

TOWNSHIP

12

RANGE

5

FORM 1-8.T.C.—REVISED 8-20-68, BIRMINGHAM


<p>N. W. OF N. W.</p> <p>John T. Dale Block 1468</p> <p>1969 1970 1971 1972 1973 1974</p>	<p>N. E. OF N. W.</p>	<p>N. W. OF N. E.</p> <p>Emery C. Osborn 1973 G. 3 acres 1974</p> <p>W.B. Riddle, Jr. 1968 1969 1970 1971 1972 1973 1974</p> <p>100 acres in N64 North American Land & Trust Co. 1974</p>	<p>N. E. OF N. E.</p> <p>100 acres in N64 North American Land & Trust Co. 1974</p> <p>100 acres in N64 North American Land & Trust Co. 1974</p>
<p>S. W. OF N. W.</p> <p>City of Gadsden</p>	<p>S. E. OF N. W.</p> <p>A. L. Diemuka 1968 1969 1970 1971 1972</p> <p>North American Land & Trust Co., Inc. 1974</p>	<p>S. W. OF N. E.</p> <p>100 acres in N64 North American Land & Trust Co. 1974</p> <p>W.B. Riddle, Jr. 1968 1969 1970 1971 1972 1973 1974</p> <p>100 acres in N64 North American Land & Trust Co. 1974</p>	<p>S. E. OF N. E.</p> <p>L. A. Daniel 1973 J. A. Daniel 1974 Southern Natural Gas Co. 1968 P.U. 1969 1970 1971 1972 1973</p> <p>Bryce Winter Lit 1973 1974</p>
<p>N. W. OF S. W.</p> <p>Famae Byrum (5700) 1968 1969 1970 1971 1972 1973 1974</p>	<p>N. E. OF S. W.</p>	<p>N. W. OF S. E.</p> <p>Charles Emalen 1968 1969 1970 1971 1972 1973 1974</p>	<p>N. E. OF S. E.</p>
<p>S. W. OF S. W.</p> <p>J. T. Pennington Lit 1968 1969 1970 1971 1972 1973 1974</p> <p>John D. Daniels 1970 Rayce Lee Co. 1971 1972 1973 1974</p> <p>Ethel Bowen Lit 1968 1969 1970 1971 1972 1973 1974</p> <p>W. M. & Clara Burch Lit 1968 1969 1970 1971 1972 1973 1974</p> <p>Jessie L. Patterson Lit 1968 1969 1970 1971 1972 1973 1974</p>	<p>S. E. OF S. W.</p> <p>Sam Peacock, Jr. Lit 1968 1969 1970 1971 1972 1973 1974</p> <p>J. J. Pearce 1974</p>	<p>S. W. OF S. E.</p> <p>Clifford R. & Vera Mae Swindell 39.11 ac. 1968 1969 1970 1971 1972 1973 1974</p> <p>38.37 ac. 1968 1969 1970 1971 1972 1973 1974</p> <p>Flayd Swindell Lit 125x100 1968 1969 1970 1971 1972 1973 1974</p> <p>Eward Swindell Lit 127 ac. 1968 1969 1970 1971 1972 1973 1974</p>	<p>S. E. OF S. E.</p> <p>See Next Sheet</p>

COUNTY

Scale—1 inch=300 Ft.

510

Form 1-S.T.C.



SE 1/4 of SE 1/4

Wade Bearden Lot 1968
 1969
 1970
 1971
 1972
 1974

Marilyn + Pamela Bannett Pt- 1968
 1969
 1970
 1971
 1972
 1974

Tommy White Lot 1973
 1974

William Dale Bechtel Lot 1968
 1969
 1970
 1971
 1972
 1974

Larry T. Edwards 1971
 1972
 1973
 1974

Allen B Moon 1973
 1974

Carl W Bishop 2.55 ac. 1968
 1969
 1970
 1971
 1972
 1973-1974

Hes. V Braswell, Jr. 200 x 180' 1968
 1969
 1970
 1971
 1972
 None

Gay Freeman 1972

J. W. Clark J W 9 1/4 ac. 1968
 1969
 1970
 1971
 1972
 1973
 1974

Morris Cobb 58 1/100 ac. 1968
 1969
 1970
 1971
 1972
 1973
 1974

Atlas B. Galloway, Jr. 2.47 ac. 1968
 1969
 1970
 1971
 1972

David Lynn + Blyndra Fayette 2.27 ac. 1974

Charles O George 2 lots 1968
 1969
 1970
 1971
 1972
 1973
 1974

3 lots - 1973
 1974

Aaron B Milam 4 5/8 ac. 1968
 1969
 1970
 1971
 1972
 1973
 1974

3 1/3 ac. 1973

Jinda Myland (100 x 100) 1968
 1969
 1970
 1971
 1972
 1973
 1974

Talmadge Norris Lot 1973
 1974

William Alvin Richardson 53 1/100 ac. 1968
 1969
 1970
 1971
 1972
 1973
 1974

Jack O Williams (100 x 100) 1973
 1974

Dorothy J. Runyan 3 ac. 1968

Nehut L. Hendrix 3 ac. 1969
 1970
 1971
 1972
 1973
 1974

J. C. Shinn + WJ. 2 ac. 1968
 1969
 1970
 1971
 1972-1973
 1974

Charles D + Raynell Spurgeon Lot 1968
 1969
 1970
 1971
 1972-1973
 1974

James M. Spurgeon Lot 1968
 1969
 1970
 1971
 1972
 1973

Thomas Willard 1974

James M. Spurgeon 1974

Brady W. + Esther L. Stogel 1/2 acre 1968
 1969
 1970
 1971
 1972
 1973

W. B. Stone 1 acre 1968
 1969
 1970

Brady W + Esther P. Stogel 1974

Bobby Weathering 1 acre 1971
 1972
 1973

Ray K. Williams 3 1/2 ac. 1968
 1969

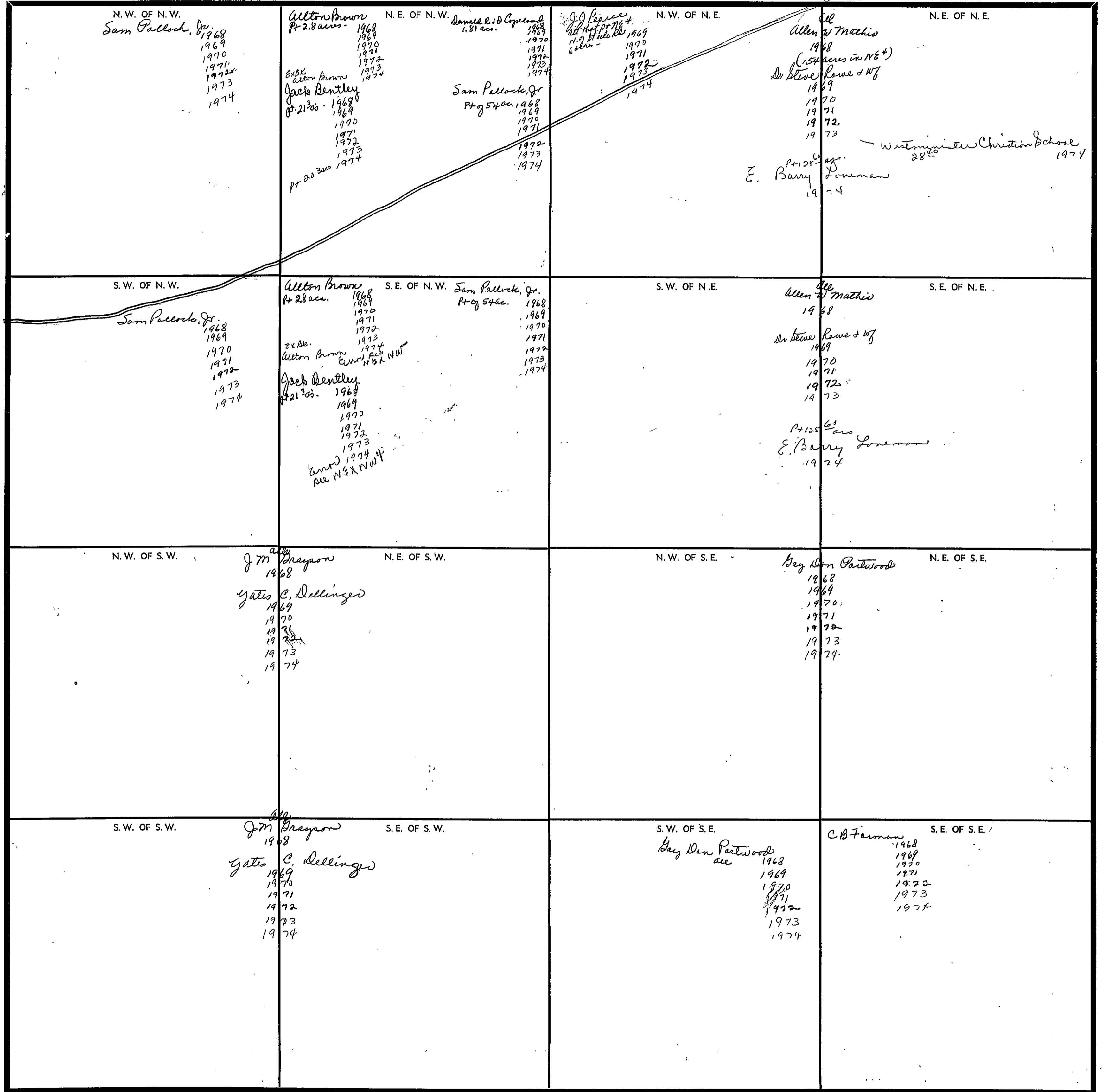
Robert B + Belinda Talbot 1970
 1971
 1972
 1973
 1974

SECTION 25

TOWNSHIP 12

RANGE 5

FORM 1-S.T.C.—REVISED 6-20-64



Scale—1 inch—300 Ft.

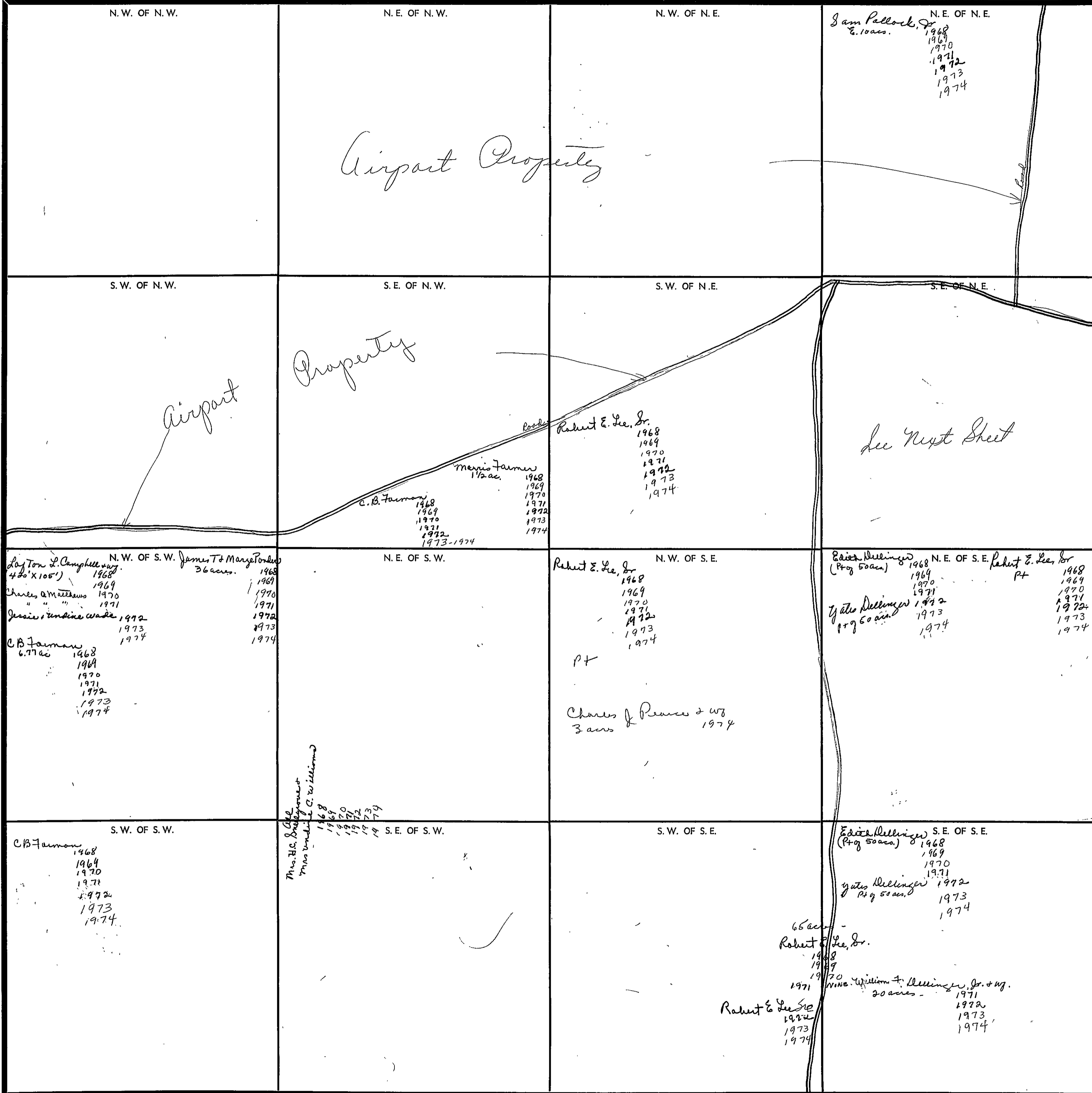
COUNTY _____

SECTION 26

TOWNSHIP 12

RANGE 5

FORM 1-S.T.C.—REVISED 8-28-68, 8-11-68



Scale—1 inch—300 Ft.

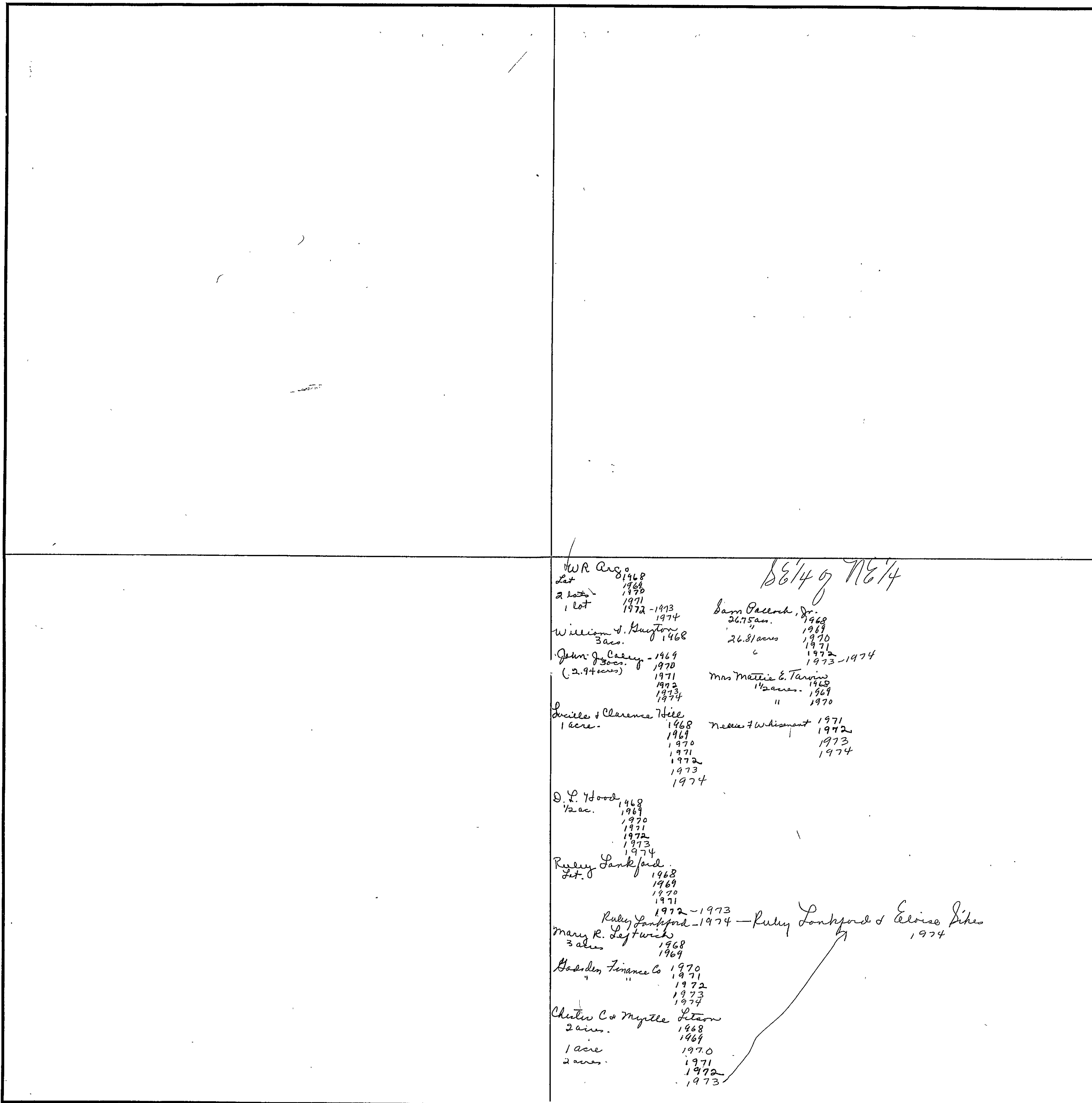
COUNTY _____

SECTION 26

TOWNSHIP 12

RANGE 5

Form 1-S.T.C.



Scale—1 inch = 300.00 Ft.

COUNTY _____

SECTION 27

TOWNSHIP 12

RANGE 5

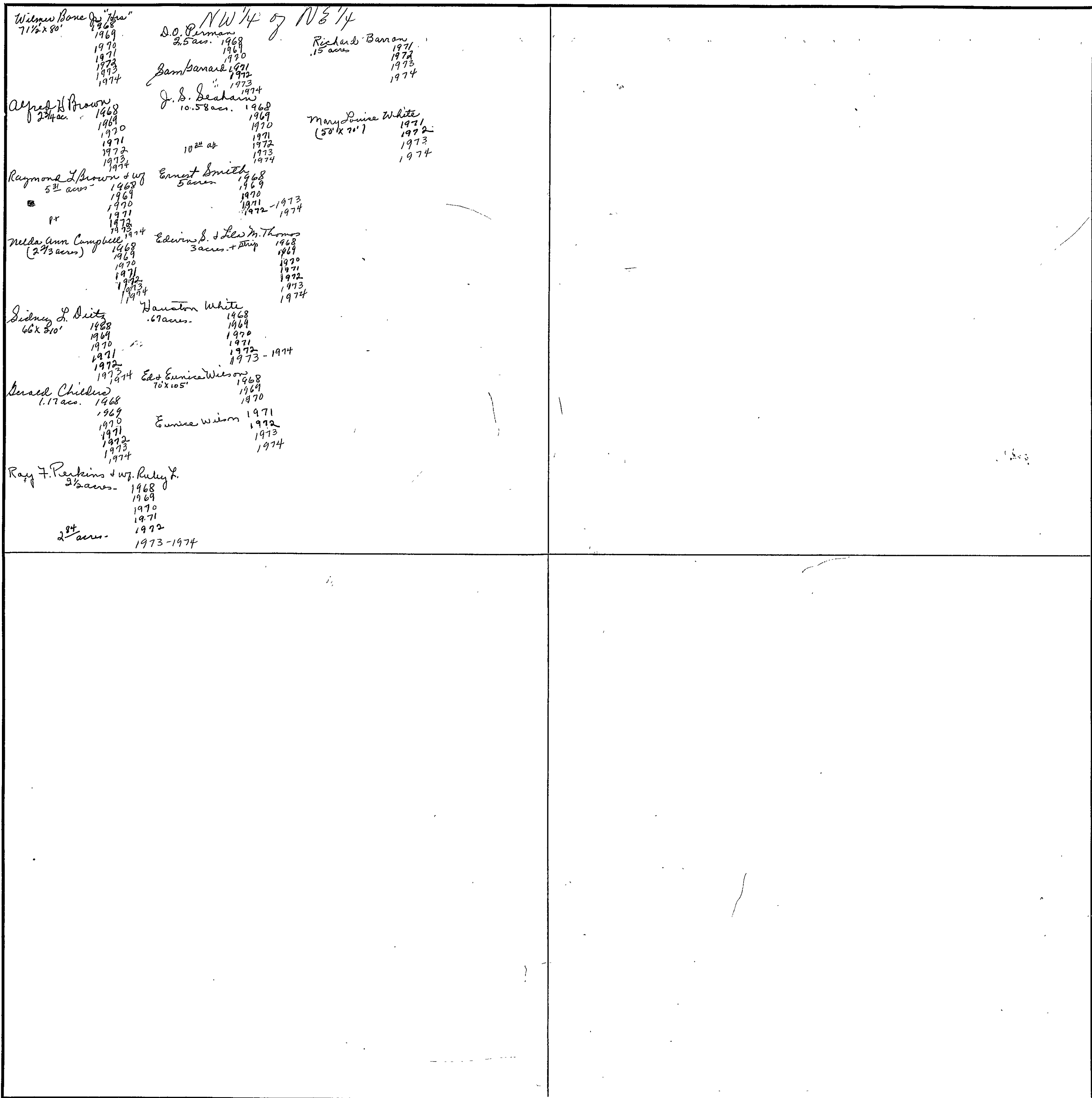
FORM 1-S.T.C. - ROBERTS & SON, BIRMINGHAM

<p>N. W. OF N. W.</p> <p>Richard E. Timmer 1968 1969 1970 1971 1972 1973 1974</p>	<p>N. E. OF N. W.</p> <p>Melvin Reaman 1968 1969 1970 1971 1972 1973 1974</p>	<p>N. W. OF N. E.</p> <p>See Next Sheet</p>	<p>N. E. OF N. E.</p> <p>Gadsden Airport.</p>
<p>S. W. OF N. W.</p> <p>Lamar A. Clayton 1968 1969 1970 1971 1972 1973 1974</p> <p>Ruth + Virginia Timmer 1968 1969 1970 1971 1972 1973 1974</p>	<p>S. E. OF N. W.</p> <p>Melvin Reaman 1968 1969 1970 1971 1972 1973 1974</p>	<p>S. W. OF N. E.</p> <p>Lamar A. Clayton 1968 1969 1970 1971 1972 1973 1974</p> <p>Paul M. Keels 38.53 ac. 1968</p> <p>David Spielberg 38.53 ac. 1969 1970 1971 1972 1973</p> <p>© M. I. P. Inc. 1/2 int. 1974</p> <p>© McClain 1/2 int. 1974</p>	<p>S. E. OF N. E.</p> <p>George A. Bullard 2 ac. 1968</p> <p>Victor W. Kewest 1969 1970 1971 1972</p> <p>Christie Hicks Farrest Wagner 1973 NONE</p> <p>Thomas H. Davis 18 ac. 1968</p> <p>Oren E. McClell 14.9 ac. 1969 1970 1971 1972 1973 1974</p> <p>Allen M. Caghen 1973 1974</p>
<p>N. W. OF S. W.</p> <p>Lamar A. Clayton 1968 1969 1970 1971 1972 1973 1974</p>	<p>N. E. OF S. W.</p> <p>Lamar A. Clayton 1968 1969 1970 1971 1972 1973 1974</p> <p>Weldon H. Hathhorn + Wf. 29 ac. 1968</p> <p>David Spielberg 1969 1970 1971 none</p> <p>Champ Charalain 1972</p> <p>Allen M. Caghen 30.3 ac. 1973 1974</p> <p>Mrs. H. C. Dineen + Mrs. Arline C. Williams 6 ac. 1968 1969 1970</p>	<p>N. W. OF S. E.</p> <p>Lamar A. Clayton 1968 1969 1970 1971 1972 1973 1974</p> <p>Longo Allen Holcomb 1 ac. 1968 1969</p> <p>Earl D. Walker 1 ac. 1971 1972 1973 1974</p> <p>Chetlin Hicks 1971</p> <p>Champ Charalain 1972 NO AC</p>	<p>N. E. OF S. E.</p> <p>Ernest + Melton Payne 1/2 ac. 1968 1969 1970 1971 1972 1973 1974</p> <p>Thomas H. Davis 18 ac. 1968</p> <p>Oren E. McClell 14.9 ac. 1969 1970 1971 1972 1973 1974</p> <p>Allen M. Caghen 1973 1974</p> <p>Chetlin Hicks 1971</p> <p>Champ Charalain 1972 NO AC</p>
<p>S. W. OF S. W.</p> <p>Lamar A. Clayton 1968 1969 1970 1971 1972 1973 1974</p>	<p>S. E. OF S. W.</p> <p>W. C. Jackson 7 ac. 1968 1969 1970 1971 1972 1973</p> <p>Earl D. Walker 1 ac. 1971 1972 1973 1974</p> <p>Allen M. Caghen 1973 1974</p> <p>Chetlin Hicks 1971</p> <p>Champ Charalain 1972</p> <p>Allen M. Caghen 1973 1974</p> <p>Chetlin Hicks 1971</p> <p>Champ Charalain 1972</p> <p>Allen M. Caghen 1973 1974</p>	<p>S. W. OF S. E.</p> <p>Lamar A. Clayton 1968 1969 1970 1971 1972 1973 1974</p> <p>Chetlin Hicks 1971</p> <p>Champ Charalain 1972</p> <p>Allen M. Caghen 1973 1974</p> <p>Chetlin Hicks 1971</p> <p>Champ Charalain 1972</p> <p>Allen M. Caghen 1973 1974</p>	<p>S. E. OF S. E.</p> <p>Austin + Edna Ford 1968 1969 1970 1971 1972 1973</p> <p>Chetlin Hicks 1971</p> <p>Champ Charalain 1972 NO AC</p> <p>Robert J. Ford 1974</p> <p>Oren E. McClell + Wf. (21.3 ac.) 1971 1972 1973 1974</p> <p>J. E. Hardin + Wf. 1/2 ac. 1972 1973 1974</p> <p>Allen M. Caghen 1973 1974</p>

Scale—1 inch=300 Ft.

COUNTY _____

Form 1-S.T.C.



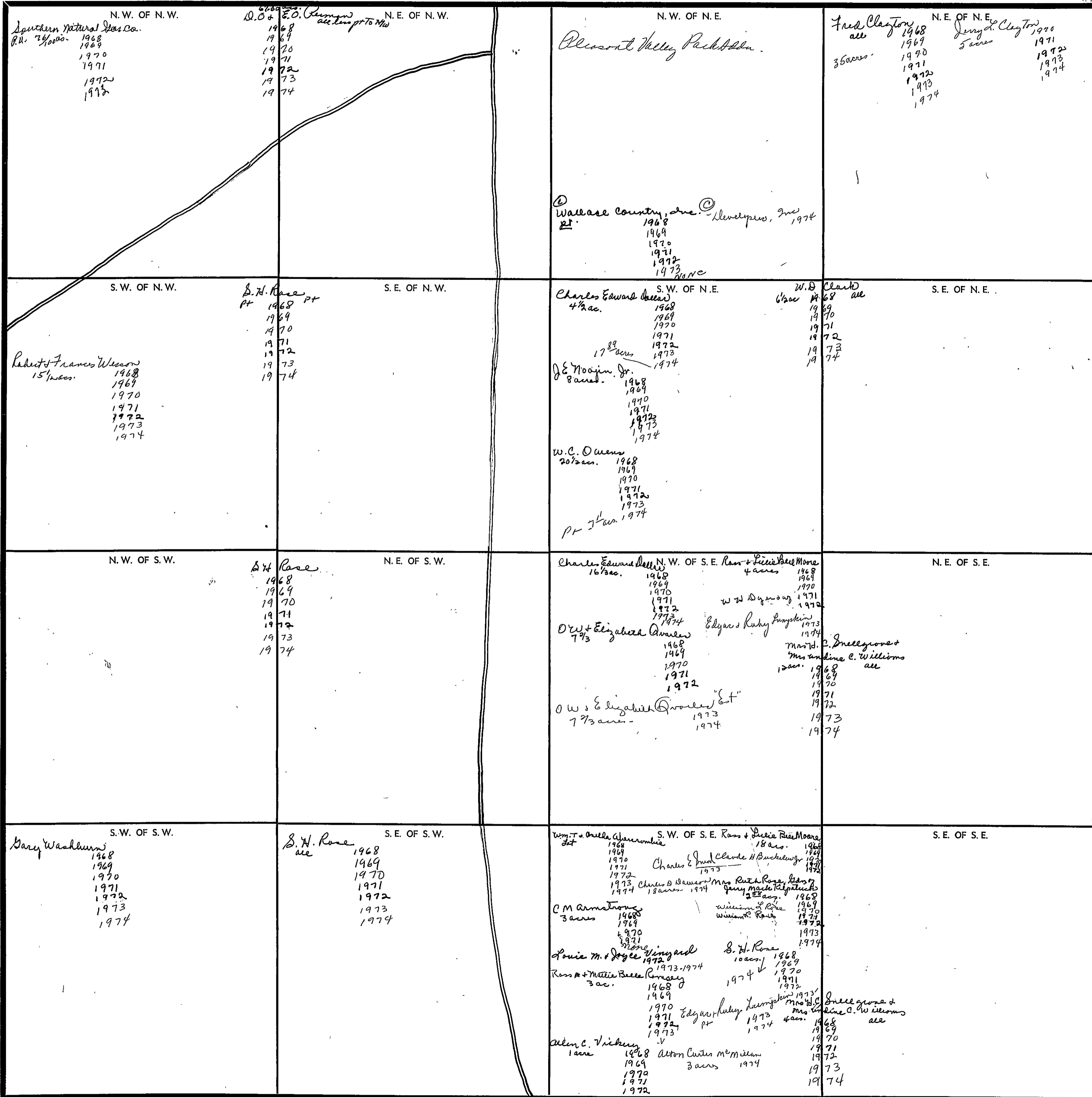
Scale—1 inch - 300.00 Ft.

SECTION 28

TOWNSHIP 12

RANGE 5

FORM 1-S.T.C.—REVISED 5-20-64



Scale—1 inch—300 Ft.

1973
1974

COUNTY _____

SECTION 29 TOWNSHIP 12 RANGE 5

FORM 1-S.T.C.—20022 & SON, BIRMINGHAM

<p>N. W. OF N. W. C. B. Farmer 1968 1969 1970 1971 1972 1973 1974</p>	<p>N. E. OF N. W. Robert & Frances Wesson all 1968 1969 1970 1971 1972 1973 1974</p>	<p>N. W. OF N. E. Robert & Frances Wesson 1968 1969 1970 1971 1972 1973 1974</p>	<p>N. E. OF N. E. Robert & Frances Wesson 1968 1969 1970 1971 1972 1973 1974</p>
<p>S. W. OF N. W. C. B. Farmer 1968 1969 1970 1971 1972 1973 1974</p>	<p>S. E. OF N. W. Robert & Frances Wesson all 1968 1969 1970 1971 1972 1973 1974</p>	<p>S. W. OF N. E. (159 acres N 1/2) Robert & Frances Wesson 1968 1969 1970 1971 1972 1973 1974</p>	<p>S. E. OF N. E. Harold Melcomby 1968 1969 1970 1971 1972 1973 1974 Robert & Frances Wesson 1968 1969 1970 1971 1972 1973 1974</p>
<p>N. W. OF S. W. William T. Cloud 1968 1969 1970 1971 1972 P+</p>	<p>N. E. OF S. W. all 1/2 of Section beginning 68 of 1/4 1-59. James H. Mynatt & John E. Gilchrist 1972 1973 1974 P+ of 1/2 of Sec. 28 of Twp 12 N R 59 W</p>	<p>N. W. OF S. E. all except P+ to 1/4 William T. Cloud 1968 1969 1970 1971 1972 P+</p>	<p>N. E. OF S. E. all except P+ to 1/4 William T. Cloud 1968 1969 1970 1971 1972 P+</p>
<p>S. W. OF S. W. William T. Cloud 54 ac. 1968 1969 1970 1971 1972 P+</p>	<p>S. E. OF S. W. all 1/2 of I-59 Wayne Copeland Etal 1973 1974</p>	<p>S. W. OF S. E. all except P+ to 1/4 William T. Cloud 1968 1969 1970 1971 1972 P+</p>	<p>S. E. OF S. E. all 1/2 Wayne Copeland Etal 1973 1974</p>

Scale—1 inch—300 Ft.

COUNTY _____

SECTION

30

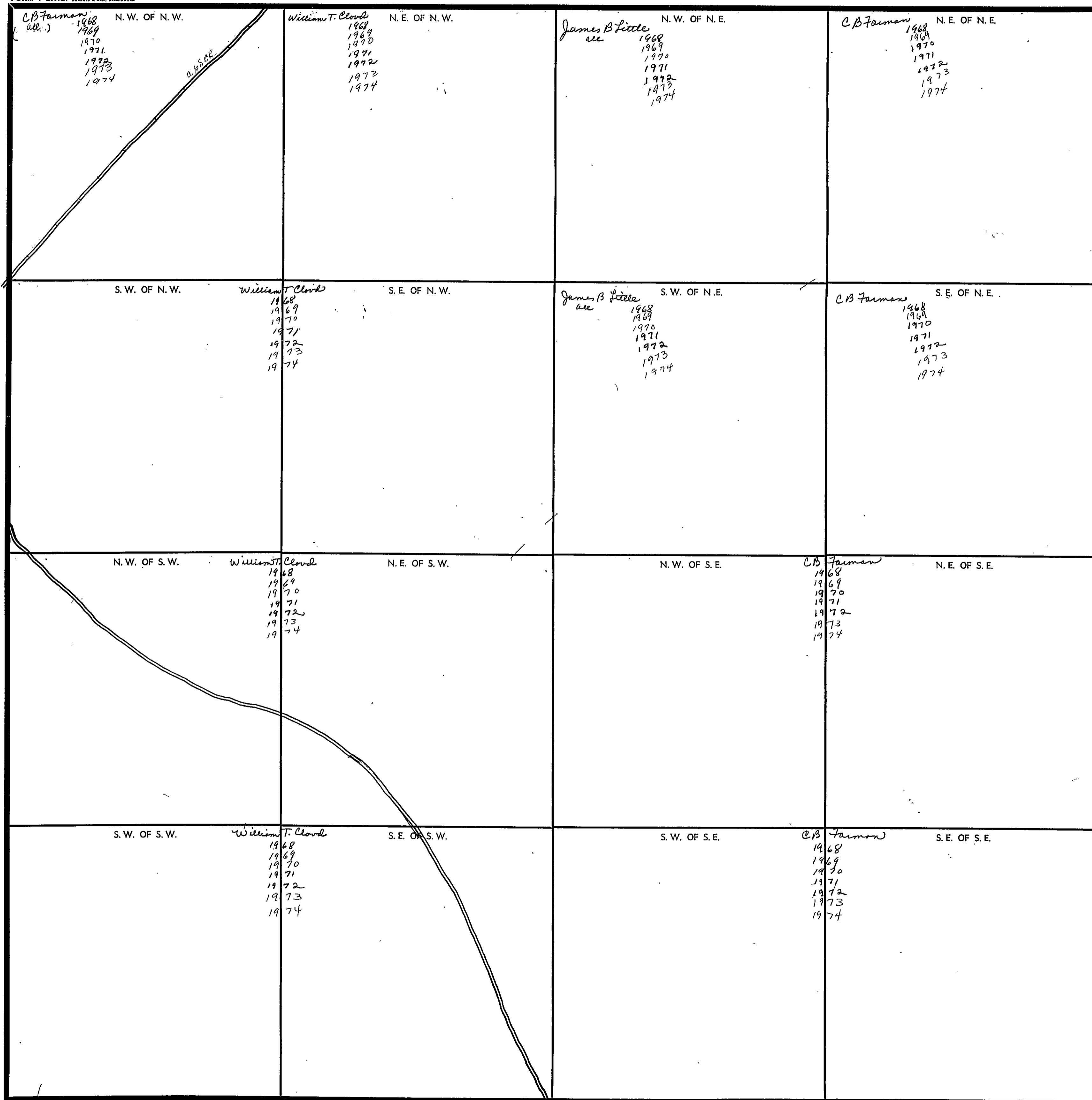
TOWNSHIP

12

RANGE

5

FORM 1-S.T.C.—REVISED 8-20-68



Scale—1 inch—300 Ft.

COUNTY

SECTION

31

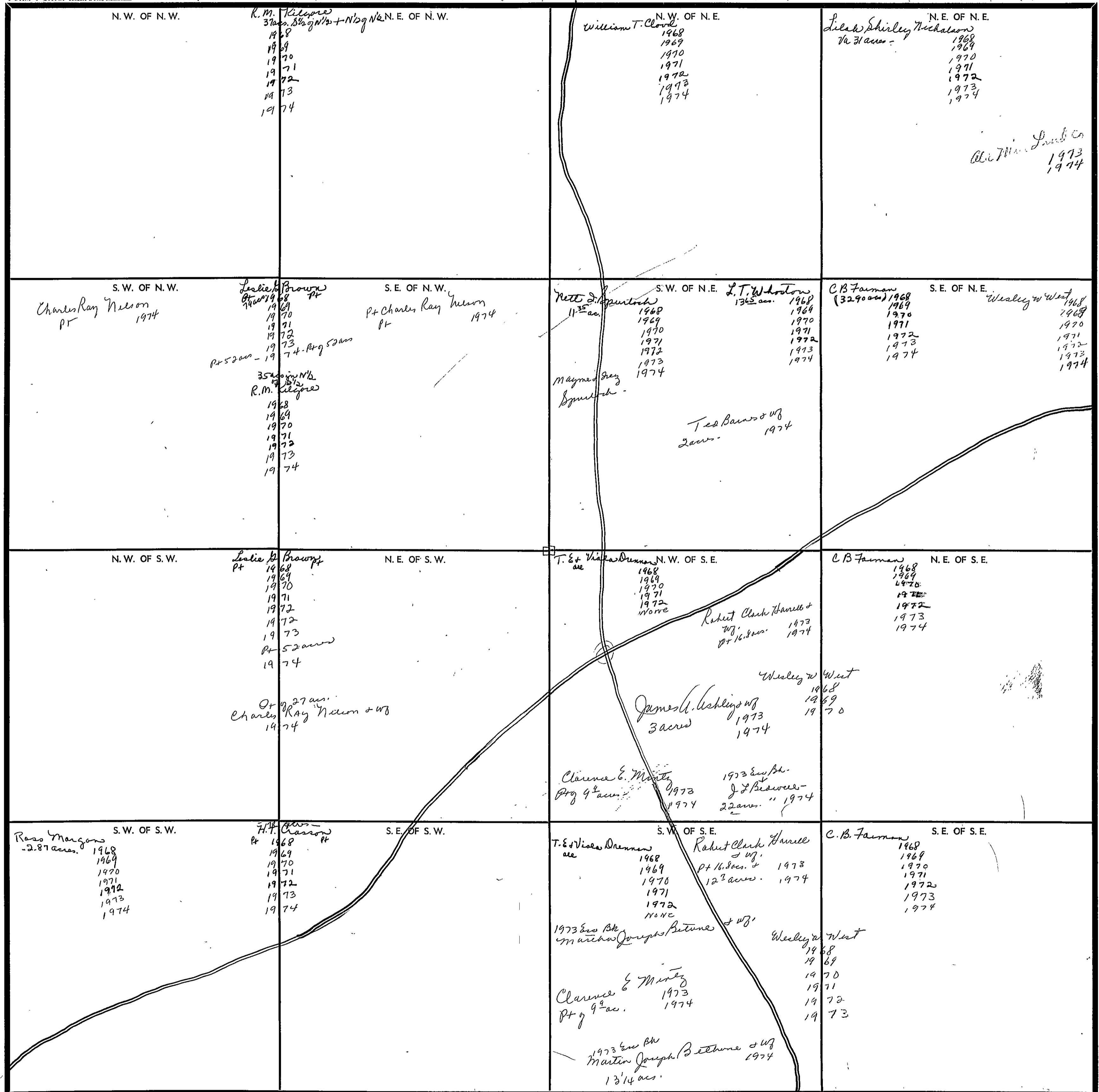
TOWNSHIP

12

RANGE

5

FORM 1-B.T.C.—CORRECT & USE, MINNESOTA



Scale—1 inch—300 Ft.

COUNTY

SECTION

32

TOWNSHIP

12

RANGE

5

FORM 1-S.T.C.—REVISED 6-28-64

<p>N. W. OF N. W.</p> <p>William T. Cloud 1968 1969 1970 1971 1972</p> <p>P+</p> <p>Wayne Copeland 1973 1974</p> <p>P+</p> <p>James H. Mynatt + John & Gilchrist 1972 1973 1974</p>	<p>N. E. OF N. W.</p> <p>Guy Bynum (P+ 76 back) 1968 1969 1970 1971 1972</p> <p>James H. Mynatt + John & Gilchrist 1973 1974</p> <p>all - 1973 1974</p>	<p>N. W. OF N. E.</p> <p>William T. Cloud 1968 1969</p> <p>Mrs Ada Lee Hood 1970 1971 1972 1973 1974</p>	<p>N. E. OF N. E.</p> <p>James B. Little 1968 1969 1970 1971 1972</p> <p>John B Brown Ettes 1973 1974</p>
<p>S. W. OF N. W.</p> <p>C B Farmer 1968 1969 1970 1971 1972 1973 1974</p>	<p>S. E. OF N. W.</p> <p>Guy Bynum (P+ 76 back) 1968 1969 1970 1971 1972</p> <p>James H. Mynatt + John & Gilchrist 1973 1974</p> <p>all</p>	<p>S. W. OF N. E.</p> <p>William T. Cloud 1968 1969</p> <p>Mrs Ada Lee Hood 1970 1971 1972 1973 1974</p>	<p>S. E. OF N. E.</p> <p>James B. Little 1968 1969 1970 1971 1972</p> <p>John B Brown Ettes 1973 1974</p>
<p>N. W. OF S. W.</p> <p>C B Farmer 1968 1969 1970 1971 1972 1973 1974</p>	<p>N. E. OF S. W.</p> <p>Lamar a. Clayton 1968 1969 1970 1971 1972</p> <p>Jim Mynatt + John Gilchrist 1973 1974</p>	<p>N. W. OF S. E.</p> <p>Mrs Ada Lee Hood 1968 1969 1970 1971 1972 1973 1974</p> <p>Federal Land Bank 1968 1969 1970 1971 1972 1973 1974</p>	<p>N. E. OF S. E.</p> <p>Mrs Ada Lee Hood 1968 1969 1970 1971 1972 1973 1974</p> <p>Federal Land Bank 1968 1969 1970 1971 1972 1973 1974</p>
<p>S. W. OF S. W.</p> <p>Lamar a. Clayton 1968 1969 1970 1971 1972</p> <p>Jim Mynatt + John Gilchrist 1973 1974</p>	<p>S. E. OF S. W.</p> <p>Lamar a. Clayton 1968 1969 1970 1971 1972</p> <p>10 acres 1973 1974</p> <p>Jim Mynatt + John Gilchrist 1973 1974</p>	<p>S. W. OF S. E.</p> <p>Lamar a. Clayton 1968 1969 1970 1971 1972</p> <p>10 acres 1973 1974</p> <p>Jim Mynatt + John Gilchrist 1973 1974</p>	<p>S. E. OF S. E.</p> <p>Mrs Ada Lee Hood 1968 1969 1970 1971 1972 1973 1974</p> <p>Federal Land Bank 1968 1969 1970 1971 1972 1973 1974</p>

Scale—1 inch—300 Ft.

COUNTY

SECTION

33

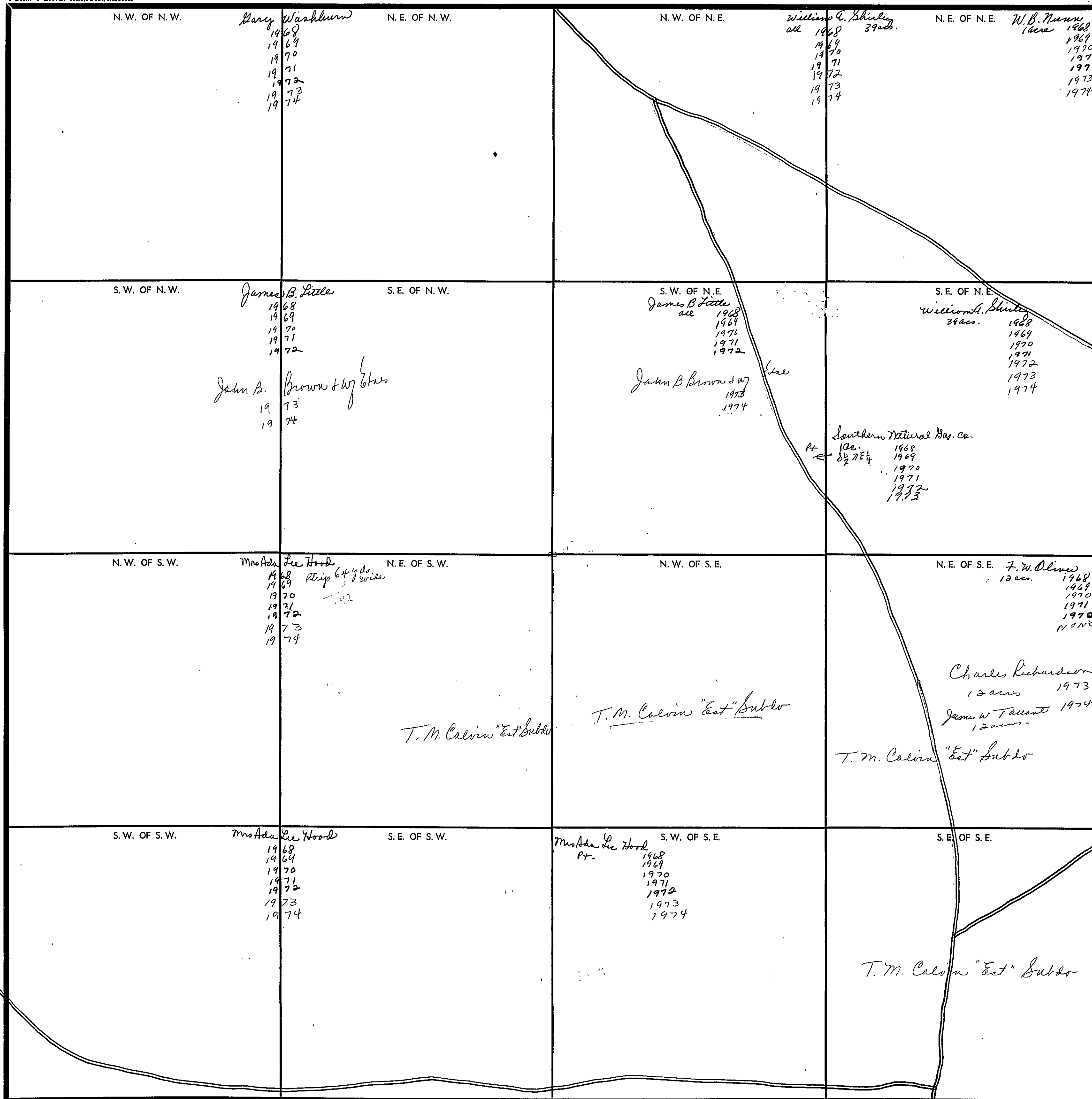
TOWNSHIP

12

RANGE

5

FORM 1-5.T.C.—REVISED 8-68, BIRMINGHAM



Scale—1 inch=300 Ft.

COUNTY

SECTION

34

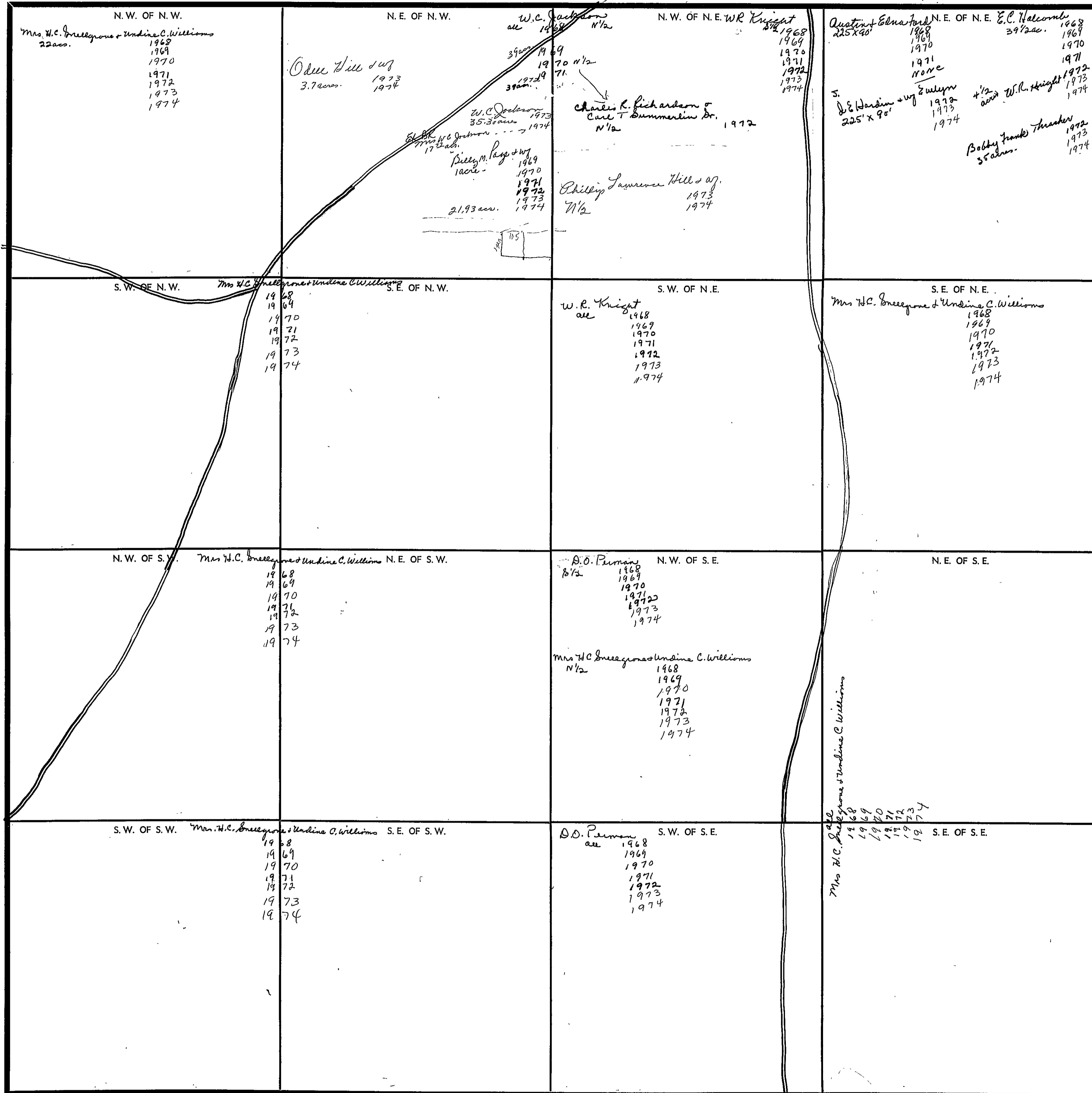
TOWNSHIP

12

RANGE

5

FORM 1-S.T.C.—ROBERTS & SON, MINNEAPOLIS



Scale—1 inch—300 Ft.

COUNTY

SECTION 35

TOWNSHIP 12

RANGE 5

FORM 1-S.T.C.—CORREY & SON, BIRMINGHAM

<p>N. W. OF N. W.</p> <p>RJ Lee "East" 1968 1969</p> <p>Hope Lee Carlton 1970 1971 1972 1973 1974</p>	<p>N. E. OF N. W.</p> <p>R. J. Lee "East" 1968 1969</p> <p>Hope Lee Carlton 1970 1971 1972 1973 1974</p>	<p>N. W. OF N. E.</p> <p>R. J. Lee "East" 1968 1969</p> <p>Hope Lee Carlton 1970 1971 1972 1973 1974</p>	<p>N. E. OF N. E. Robert E Lee, Sr</p> <p>1968 1969 1970 1971 1972 1973 1974</p>
<p>S. W. OF N. W.</p> <p>RJ Lee "East" 1968 1969</p> <p>Hope Lee Carlton 1970 1971 1972 1973 1974</p>	<p>S. E. OF N. W.</p> <p>RJ Lee "East" 1968 1969</p> <p>Hope Lee Carlton 1970 1971 1972 1973 1974</p>	<p>S. W. OF N. E.</p> <p>Emelyn Lee Freeman 1970 1971 1972 1973 1974</p>	<p>S. E. OF N. E.</p> <p>RJ Lee "East" 1968 1969</p> <p>Emelyn Lee Freeman 1970 1971 1972 1973 1974</p>
<p>N. W. OF S. W.</p> <p>R. J. Lee "East" 1968 1969</p> <p>Emmy Lee Newton 1970 1971 1972 1973 1974</p>	<p>N. E. OF S. W.</p> <p>W. J. Newton Schlosser & Lee 1968 1969 1970 1971 1972 1973 1974</p> <p>Emmy Lee Newton 1970 1971 1972 1973 1974</p>	<p>N. W. OF S. E.</p> <p>R. J. Lee "East" 1968 1969</p> <p>Emmy Lee Newton 1970 1971 1972 1973 1974</p>	<p>N. E. OF S. E.</p> <p>Wesley W. West 1968 1969 1970 1971 1972 1973 1974</p> <p>Emelyn Lee Freeman 1970 1971 1972 1973 1974</p>
<p>S. W. OF S. W.</p> <p>RJ Lee "East" 1968 1969</p> <p>Emmy Lee Newton 1970 1971 1972 1973 1974</p>	<p>S. E. OF S. W.</p> <p>RJ Lee "East" 1968 1969</p> <p>Emmy Lee Newton 1970 1971 1972 1973 1974</p>	<p>S. W. OF S. E.</p> <p>Jerry & Irene Weaver 1968 1969 1970 1971</p> <p>Irene B Weaver 1972 1973 1974</p>	<p>S. E. OF S. E.</p> <p>R. J. Lee "East" 1968 1969</p> <p>Helen Lee Copeland 1970 1971 1972 1973 1974</p>

Scale—1 inch—300 Ft.

COUNTY _____

SECTION

36

TOWNSHIP

12

RANGE

5

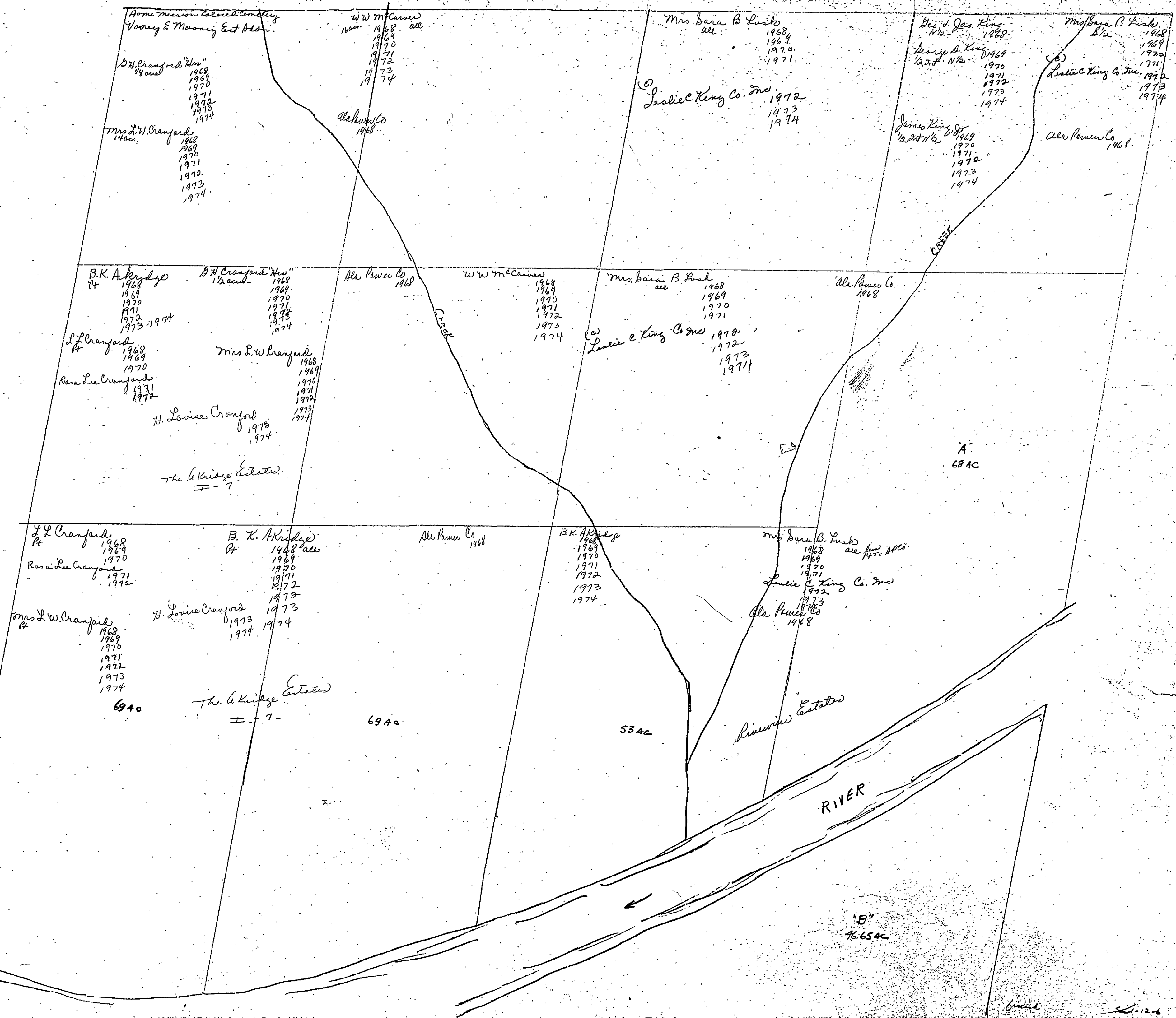
FORM I-S.T.C. - 1967

<p>N.W. OF N.W.</p> <p>Mrs Anice Hutchins all 1968 1969 1970 1971 1972 1973 1974</p>	<p>N.E. OF N.W.</p> <p>E.M. Burger all 1968 1969 1970 1971 1972 1973 1974</p>	<p>N.W. OF N.E.</p> <p>Roland Locklear all 1968 1969 1970 1971 1972 1973 1974</p>	<p>N.E. OF N.E.</p> <p>C.B. Farman all 1968 1969 1970 1971 1972 1973 1974</p>
<p>S.W. OF N.W.</p> <p>R.J. Lee Est all 1968 1969</p> <p>Williams Franklin Hutchins all 1970 1971</p> <p>Marrino Alan Cahn all 1972 1973 1974</p>	<p>S.E. OF N.W.</p> <p>E.M. Burger 13 acs. 1968 1969 1970 1971 1972 1973 1974</p> <p>R.J. Lee "Est" 5 acs. 1968 1969</p> <p>Evelyn Lee Freeman 25 acs. all 1970 1971 1972 1973 1974</p> <p>Richard & Connie Maddox 2.10 x 4.20 1972</p> <p>Richard & Connie Maddox 1973</p> <p>Thomas & Clary J. J. J. 2 acs. 1974</p>	<p>S.W. OF N.E.</p> <p>Bay Dan Partwood all 1968 1969 1970 1971 1972 1973 1974</p>	<p>S.E. OF N.E.</p> <p>John F. Ramsey 1/2 acre all 1968 1969 1970 1971 1972 1973 1974</p> <p>Forest B. Smalley 1/2 all 1968 1969 1970 1971 1972 1973 1974</p> <p>Annie Lee & Ralph J. J. J. 1 1/2 acs. all 1968 1969 1970 1971 1972 1973 1974</p>
<p>N.W. OF S.W.</p> <p>R.J. Lee Est all 1968 1969</p> <p>Helen Lee Copeland 1/2 ac. all 1970 1971 1972 1973 1974</p> <p>Evelyn Lee Freeman 1 1/2 ac. all 1970 1971 1972 1973 1974</p>	<p>N.E. OF S.W.</p> <p>R.J. Lee "Est" all 1968 1969</p> <p>Evelyn Lee Freeman 1 1/2 ac. all 1970 1971 1972 1973 1974</p> <p>Vivian Lee Maddox 1/2 ac. all 1970 1971 1972 1973</p> <p>E. R. & Alice V. Maddox all 1974</p>	<p>N.W. OF S.E.</p> <p>R.R. Yeats Subd.</p>	<p>N.E. OF S.E.</p> <p>Clemo Catherine Moore Wallen all 1968 1969 1970 1971 1972 1973 1974</p>
<p>S.W. OF S.W.</p> <p>Helen Lee Copeland all 1970 1971 1972 1973 1974</p>	<p>S.E. OF S.W.</p> <p>R.J. Lee "Est" all 1968 1969</p> <p>Vivian Lee Maddox all 1970 1971 1972 1973</p> <p>E. R. & Alice V. Maddox all 1974</p>	<p>S.W. OF S.E.</p> <p>R.R. Yeats Subd.</p>	<p>S.E. OF S.E.</p> <p>W.E. Hughes & W.J. 6 1/2 acs. all 1968 1969 1970 1971 1972 1973 1974</p> <p>(6 1/2 + 6.88 acs.) all 1971 1972 1973 1974</p> <p>Clemo Catherine Moore Wallen 5 acs. N.E. C.W. all 1968 1969 1970 1971 1972 1973 1974</p> <p>Oliver M. Remick 18 acs. all 1968 1969 1970 1971 1972 1973 1974</p> <p>James Bruce Water 11 acs. all 1968 1969 1970 1971 1972</p> <p>6 1/2 acs. all 1972</p> <p>Howard L. Dimmons & Wf. 6 1/2 acs. all 1972 1973 1974</p>

Scale—1 inch—300 Ft.

COUNTY

Section 1 Township 12 Range 6



Section 2 Township 12 Range 6

Woodrow H. Rebecca Johnson
Strip
1968
1969
1970
1971
1972
1973
1974

Woodrow H. Rebecca Johnson
Louis + Strip
1968
1969
1970
1971
1972
1973
1974

Ala Power Co
1968
1969
1970

Mrs Marjorie M. Carnes
(S. & N. 1/2) all
1968
1969
1970
1971
1972
1973
1974

17² ac.
37² ac.
Mac Enterprises, Inc.
2³ ac.
1972
1973
None

Oliver N. Bunker
P. area
1968
1969
1970
1971
1972
1973
1974

B. H. Cranford "The"
1/2 ac.
1968
1969
1970
1971
1972
1973
1974

Ala Power Co
1968
1969
1970

Wayne Copeland Trust
1974

Alabama Power Co.
1968
69
70

Ala Power Co.
1968
1969
1970

Mrs. C. H. M. Carnes
2³ ac.
1974

Samuelson Copeland
P. 1.65 ac.
1968
1969
1970
1971
1972
1973
1974

Rosa Lee Cranford
H. Louise Cranford
Bobby S. Adkins
Mrs. Mary B. McCann
2 ac.
1968
1969
1970
1971
1972
1973
1974

B. H. Cranford "The"
1/2 ac.
1968
1969
1970
1971
1972
1973
1974

L. L. Cranford
1968
1969
1970
1971
1972
1973
1974

Ala Power Co
1968
1969
1970

COOSA

"C"
46 AC

Goodyear Tire & Rubber Company
All saved & Rined
except put to Ala Power Co
1968
1969
1970
1971
1972
1973
1974

Ala Power Co
1968
1969
1970

64 AC

40 AC

Ala Power Co
1968
1969
1970

48.30 AC

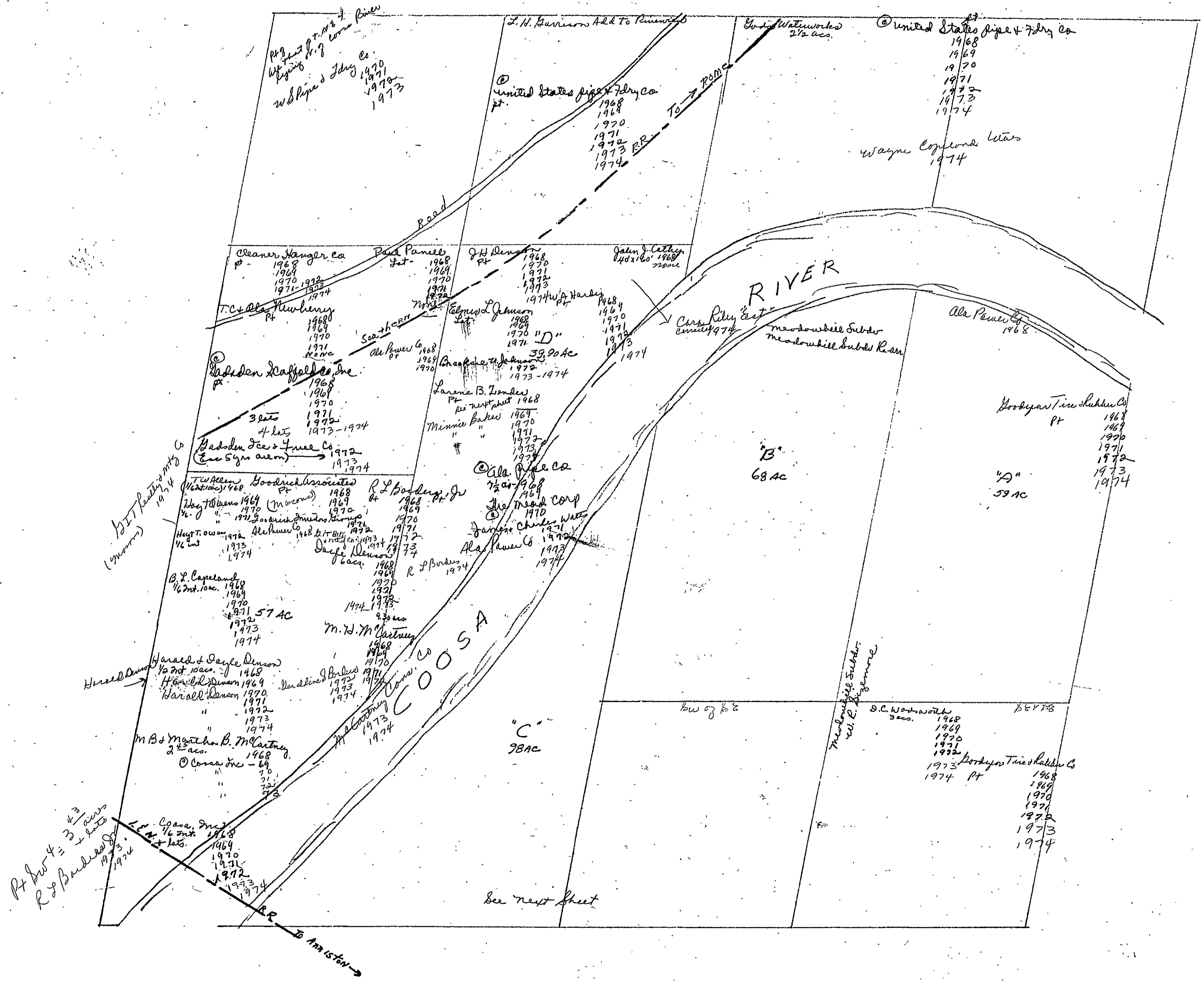
RIVER

L. L. Cranford
1968
1969
1970
1971
1972
1973
1974

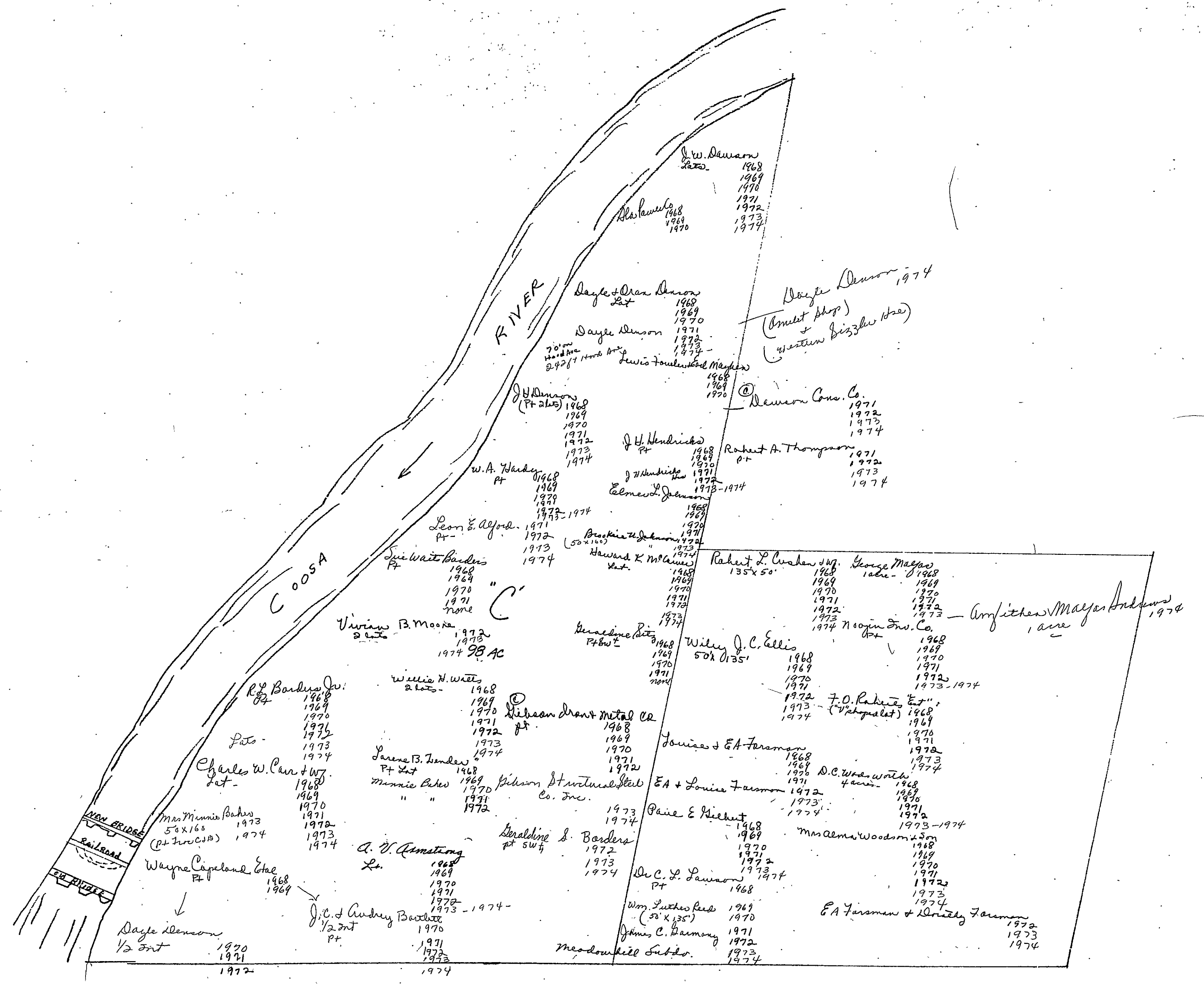
Rosa Lee Cranford
H. Louise Cranford
1973
1974

Mrs. L. W. Cranford
1968
1969
1970
1971
1972
1973
1974

Section 3 Township 12 Range 6



Section 3 Township 12 Range 6



SECTION

4

TOWNSHIP

12

RANGE

6

FORM 1-S.T.C.—ROBERT A. SON, MINNESOTA

<p>N. W. OF N. W.</p>	<p>Pt. Rotted N. E. OF N. W.</p> <p>P. M. Deane 1974 Comitted</p>	<p>Pt. Rotted N. W. OF N. E.</p> <p>Mrs Catherine B. Sewell "Est" 1968 1969 1970 1971 1972 1973 1974</p> <p>The Presidential Ins. Co. of Amer. Inc. 1968 1969 1970 1971 1972 1973 1974</p> <p>United States Pipe & Foundry Co. 24 ac. 1968 1969 1970 1971 1972 1973 1974</p>	<p>M. H. McCarty N. E. OF N. E.</p> <p>6 acs. 1968 1969 1970 1971 1972 1973 1974</p> <p>J. C. Whitmore Pt. 1968 1969 1970 1971 1972 1973 1974</p> <p>United States Pipe & Foundry Co. 1968 1969 1970 1971 1972 1973 1974</p>
<p>S. W. OF N. W.</p> <p>See Next Sheet</p>	<p>S. E. OF N. W.</p>	<p>J. & L. Crayford S. W. OF N. E.</p> <p>1968 1969 1970 1971 1972 1973 1974</p> <p>Rosa L. Crayford Alakama Hor Corp 1971 Pt. 80. 1968 1972 1969 1973 1970 1974 1971</p> <p>Wheeler Construction Co. 2 pto. 1968 1969 1970 1971 1972 1973 1974</p> <p>United States Pipe & Foundry Co. 3 3/4 ac. 3 lots 1968 1969 1970 1971 1972 1973 1974</p>	<p>Mrs. L. Newberry S. E. OF N. E.</p> <p>14 ac. 1968 1969 1970 1971 1972 1973 1974</p> <p>Mathias & Benjamin Est. "Fouler miller lot"</p> <p>Gasden Fuel Co 1972 1973 1974</p> <p>J. C. Whitmore Pt. 1968 1969 1970 1971 1972 1973 1974</p> <p>James B Hill Comitted 1974</p>
<p>N. W. OF S. W.</p> <p>J. P. Carter 1968 1969 1970 1971 1972 1973 1974</p> <p>Walter Starnes Cyril Smith 1970 1971 1972 1973 1974</p> <p>Dr. H. C. Ford W. W. Johnston Pt. 1968 1969 1970 1971 1972 1973 1974</p> <p>Dr. R. W. Hillman 1969 1970 1971 1972 1973 1974</p> <p>Dr. Ralph Wilson 2 lots 1968 1969 1970 1971 1972 1973 1974</p>	<p>N. E. OF S. W.</p> <p>East Gasden Builders Supply Co 1968 1969 1970 1971 1972 1973 1974</p> <p>Frank N. Klement Est. 1968 1969 1970 1971 1972 1973 1974</p> <p>Prokris Co 1968 1969 1970 1971 1972 1973 1974</p> <p>Cyril & Nece Smith 4.5 ac. 1968 1969 1970 1971 1972 1973 1974</p> <p>Edward H. Cornell 1968 1969 1970 1971 1972 1973 1974</p>	<p>N. W. OF S. E.</p>	<p>N. E. OF S. E.</p> <p>See Next Sheet</p>
<p>S. W. OF S. W.</p> <p>See Next Sheet</p>	<p>S. E. OF S. W.</p> <p>See Next Sheet</p>	<p>S. W. OF S. E.</p> <p>See Next Sheet</p>	<p>Kleene Andrews S. E. OF S. E.</p> <p>1968 1969 1970 1971 1972 1973 1974</p> <p>Robert's Edna Waley 50 x 150. 1968 1969 1970 1971 1972 1973 1974</p> <p>John A. Burns 1968 1969 1970 1971 1972 1973 1974</p> <p>W. H. Burns + Billie Coombs Pt. 1968 1969 1970 1971 1972 1973 1974</p> <p>A. G. Myg Co. Pt. 1971 1972 1973 1974</p> <p>Mary Louise Gardin 1973 1974</p>

Dr. R. Donneson
Comitted 1974

Edel Cross Miller
Est. Cordes 1974

Scale—1 inch—300 Ft.

COUNTY

Form 1-S.T.C.



1/2 Int
Dud & J. J. J. J.
Committed 1974

1/2 Int
E. Hodson Builders
Committed 1974

Johnny Rogers
Carr.

Aileen W. Shewell
Carr.

Fluence C. Murphy
Carr. Dec. 1974

Thomas N. J. J.
Carr. Dec. 1974

Mrs. D. M. M. M.
Carr. Dec. 1974

C. V. H. H. H.
Committed 1974

County
H. H. Hallmark
1974

Wm W. Wilson
Committed 1974

J. M. Sutherland
Committed Dec. 1974

Southern Heritage Life Ins Co
Committed Dec. 1974

Scale - 1 inch = 300.00 Ft.

Dr. Central Bee Tree Co
1972-1973

William C. Jordan
1973

Form 1-S.T.C.

<p>a.s. + Mary & Adams "His" 1968 1969 1970 1971 1972 1973 Ex. BK. q. c. + Mary & Adams "His" 1974</p> <p>Ann Coca Cola Bottling Co. 3 lots 1968 1969 1970 1971 1972 1973 1974</p> <p>William C. Arthur 1968 1969 1970</p> <p>William C. Arthur 1971 1972 1973 1974</p> <p>Bricks Laying Local #11 1968 1969 1970 1971 1972 1973</p> <p>Eng W. Braeman + Elizabeth B. Legg (3 lots) (3 lots) 1968 1969 1970 1971 1972 1973 1974</p> <p>Thos R. Brown 1968 1969 1970 1971 1972 1973 1974</p> <p>Frank T. Condel 45' x 160' 1968 1969 1970 1971 1972 1973 1974</p> <p>Drs Capeland 109.5' x 55' 1968 1969 1970 1971 1972 1973 1974</p> <p>Drs B. Fairclough 110' x 112' 1968 1969 1970 1971 1972 1973 1974</p> <p>First Fed Sav + Loan Association of Bkts. 1968 1969 1970 1971 1972 1973 1974</p> <p>C. E. Hoagren 1968 1969 1970 1971</p> <p>Jas. D. + Marian W. Lancaster (with stone) (3 lots) 1968 1969 1970 1971 1972 1973 1974</p> <p>J. C. Bass 1968 1969 1970 1971</p> <p>Mary Louise Haidin 1968 1969 1970 1971 1972 1973</p> <p>George K. Griffin 1968 1969 1970 1971 1972</p> <p>Dr. Adrian Charles 1973 1974</p> <p>H. H. Halcomb 1968 1969 1970 1971 1972 1973 1974</p> <p>Nellie Johnson House 1968 1969 1970 1971 1972 1973 1974</p>	<p>C. F. Eillon (Lot) 1968 1969 1970 1971 1972 1973-1974</p> <p>Mrs. Jessie B. Halcomb 1968 1969 1970 1971 1972 1973 1974</p> <p>Harold E. Johnson (Lot 25 Walnut) 1968 1969 1970 1971 1972 1973 1974</p> <p>Hilley Johnson (Lot of Laurel St.) 1968 1969 1970 1971 1972 1973 1974</p> <p>Mrs. Hilley Johnson 1974</p> <p>Robert H. King + Eleanor K. Jones 3 lots 1968 1969 1970 1971 1972 1973 1974</p> <p>M. A. (Dimmie) Tomb 1968 1969 1970 1971 1972 1973-1974</p> <p>James D. + Marian W. Lancaster 3 lots 1968 1969 1970 1971 1972 1973 1974</p> <p>Frankie J. Martin 1968 1969 1970 1971 1972 1973 1974</p> <p>James D. Martin 1968 1969 1970 1971 1972 1973 1974</p> <p>Omladens, Inc. (P.O. Building) 1968 1969 1970 1971 1972 1973 1974</p> <p>Mrs. E. E. McClendon 1968 1969 1970 1971 1972 1973 1974</p> <p>Ethel W. McCord 1968 1969 1970 1971 1972 1973 1974</p> <p>Ethel W. McCord 1968 1969 1970 1971 1972 1973 1974</p> <p>Mrs. Jane C. Owen 2 lots 1968 1969 1970 1971 1972 1973 1974</p> <p>Dr. W. W. Patterson 1968 1969 1970 1971 1972 1973 1974</p> <p>Drs. C. Robinson 1968 1969 1970 1971 1972 1973-1974</p> <p>Mrs. Jeanette B. Ross (Candice) 1968 1969 1970 1971 1972 1973-1974</p>	<p>Mrs. C. Rowe Trustee (Lot on Walnut) 1968 1969</p> <p>Dr. Stearns 1970 1971 1972 1973 1974</p> <p>W. Reynolds + Elizabeth Bonier 1968 1969 1970 1971 1972 1973 1974</p> <p>Martha Bass Bricker (Lot on Walnut) 1968 1969 1970 1971 1972 1973 1974</p> <p>Carson T. Staples 1968 1969</p> <p>Don W. Wilson 1970 1971 1972 1973 1974</p> <p>K. Jones 1971 1972 1973-1974</p> <p>J. M. Duthcherin 50' x 100' 1968 1969 1970 1971 1972 1973 1974</p> <p>V. D. Thomsen + Nelson Johnson (Tr. Lot) 5 lots (Armed. Matter) 1968 1969 1970 1971 1972 1973 1974</p> <p>Jurphine + Albert J. Wilson 1968 1969 1970 1971 1972 1973 1974</p> <p>Coosa, Inc. 1968 1969 1970 1971 1972 1973 1974</p> <p>Edward + Philomena Lassiter 1973 1974</p>	<p>Jerry L. Hall, 1974 Greater Golden Housing Metropolitan Sub Unit 1-2-3 W. H. Halcomb, 1974 J. Howell Talley, 1974 Mrs. Maud L. Payton Est., 1974 Emily H. Morgan, 1974 James D. Lancaster, 1974 Louis J. Syd B. Klein, 1974</p>
<p>Drs Capeland 109.5' x 55' 1968 1969 1970 1971 1972 1973 1974</p> <p>Drs B. Fairclough 110' x 112' 1968 1969 1970 1971 1972 1973 1974</p> <p>First Fed Sav + Loan Association of Bkts. 1968 1969 1970 1971 1972 1973 1974</p> <p>C. E. Hoagren 1968 1969 1970 1971</p> <p>Jas. D. + Marian W. Lancaster (with stone) (3 lots) 1968 1969 1970 1971 1972 1973 1974</p> <p>J. C. Bass 1968 1969 1970 1971</p> <p>Mary Louise Haidin 1968 1969 1970 1971 1972 1973</p> <p>George K. Griffin 1968 1969 1970 1971 1972</p> <p>Dr. Adrian Charles 1973 1974</p> <p>H. H. Halcomb 1968 1969 1970 1971 1972 1973 1974</p> <p>Nellie Johnson House 1968 1969 1970 1971 1972 1973 1974</p>	<p>Omladens, Inc. (P.O. Building) 1968 1969 1970 1971 1972 1973 1974</p> <p>Mrs. E. E. McClendon 1968 1969 1970 1971 1972 1973 1974</p> <p>Ethel W. McCord 1968 1969 1970 1971 1972 1973 1974</p> <p>Ethel W. McCord 1968 1969 1970 1971 1972 1973 1974</p> <p>Mrs. Jane C. Owen 2 lots 1968 1969 1970 1971 1972 1973 1974</p> <p>Dr. W. W. Patterson 1968 1969 1970 1971 1972 1973 1974</p> <p>Drs. C. Robinson 1968 1969 1970 1971 1972 1973-1974</p> <p>Mrs. Jeanette B. Ross (Candice) 1968 1969 1970 1971 1972 1973-1974</p>	<p>Robert W. Timley Jr. Etal 1968 1969 1970 1971 1972 1973 1974</p> <p>T. C. Electric Co. Inc. 1968 1969 1970 1971 1972 1973 1974</p> <p>W. B. Greene + Fannie J. Greene 1968 1969 1970 1971 1972 1973 1974</p> <p>2 lots Hubert R. Owen (as a lot from S. M. Hoagren) 1973</p> <p>K + D Investment Co. 1970 1971-1973 1974</p> <p>Heart of Dixie, Inc. 1971 1972</p> <p>Security Trust Corp. 1972</p> <p>Mrs. Hazel P. Alvin (Mrs. Fannie Chapman) 1971 1972 1973 1974</p> <p>C. W. Gordon 100' x 240' 1974</p>	<p>John Sarajini 1970 1971 1972 1973 1974</p> <p>John D. Rogers (50.7 on S. St x 99.93') 1973 1974</p> <p>Sadie + Lewellyn Dicks 1973 1974</p> <p>Lower H. Newdon 1974</p> <p>Allen J. Lambert + Gene Evans 1974 1/2 lot on Chestnut St (36 x 230)</p> <p>Security Trust Corporation 1973 1974 1974</p> <p>Fred C. Harwood 1974 (40' x 170')</p>

Form 1-S.T.C.

Handwritten survey notes and property records for Section 4, Township 12, Range 6. The page is divided into four quadrants by NW, NE, SW, and SE corner markers. Each quadrant contains numerous entries with names, dates, and acreage.

Top-Left Quadrant (NW 1/4, SE 1/4):

- Wm. L. + Clara Adams, 1968, 1970, 1971, 1972, 1973, 1974
- L.C. Puckett, 1968, 1970, 1972, 1973, 1974
- George Allen Smith, 1968, 1969, 1970, 1972, 1973, 1974
- Dr. J. W. Stewart + Wf., 1968, 1970, 1972, 1973, 1974
- James C. Burton, 1968, 1969, 1970, 1971, 1972, 1973, 1974
- J.P. Cranford, 1968, 1970, 1971, 1972, 1973, 1974
- Rosalee Crayford, 1971, 1972, 1973, 1974
- Leila Long, 1968, 1969, 1970, 1971, 1972, 1973, 1974
- Annie Owens, 1968, 1969, 1970, 1971, 1972, 1973, 1974
- Mrs. B. M. Penn, 1968, 1969, 1970, 1971, 1972, 1973, 1974

Top-Right Quadrant (NE 1/4, SE 1/4):

- Blades P. Anderson, 1968, 1969, 1970, 1971, 1972, 1973, 1974
- Blades C. Taylor, 1968, 1970, 1971, 1972, 1973, 1974
- Glenn Andrews, 1968, 1969, 1970, 1971, 1972, 1973, 1974
- B.O. Balinger, 1968, 1969, 1970, 1971, 1972, 1973, 1974
- Harold Benson, 1968, 1969, 1970, 1971, 1972, 1973, 1974
- Wm. B. Todd + Marie B. Todd Tr., 1968, 1969, 1970, 1971, 1972, 1973, 1974

Bottom-Left Quadrant (SW 1/4, SE 1/4):

- Dr. Leo K. Cooper + Etal, 1968, 1969, 1970, 1971, 1972, 1973, 1974
- Kenneth Curtis Finnie, 1968, 1969, 1970, 1971, 1972, 1973, 1974
- T. Harris Haine + Wf., 1968, 1969, 1970, 1971, 1972, 1973, 1974
- Nanny B. Keelin, 1968, 1969, 1970, 1971, 1972, 1973, 1974
- Dr. W. W. Patterson, 1968, 1969, 1970, 1971, 1972, 1973, 1974
- Dr. B. Paul Simpson + W.C. W. Odum, 1968, 1969, 1970, 1971, 1972, 1973, 1974
- Janet Price Whorton, 1968, 1969, 1970, 1971, 1972, 1973, 1974

Bottom-Right Quadrant (NE 1/4, SE 1/4):

- Blades P. Anderson, 1968, 1969, 1970, 1971, 1972, 1973, 1974
- Blades C. Taylor, 1968, 1970, 1971, 1972, 1973, 1974
- Glenn Andrews, 1968, 1969, 1970, 1971, 1972, 1973, 1974
- B.O. Balinger, 1968, 1969, 1970, 1971, 1972, 1973, 1974
- Harold Benson, 1968, 1969, 1970, 1971, 1972, 1973, 1974
- Wm. B. Todd + Marie B. Todd Tr., 1968, 1969, 1970, 1971, 1972, 1973, 1974

SECTION 5

TOWNSHIP 12

RANGE 6

FORM 1-8.T.C. - FORESTS & SOIL, BIRMINGHAM

<p>Platted N.W. OF N.W. N. B. G. Realty Co 1968 1969 1970 1971 1972 1973 1974</p>	<p>N. E. OF N. W. E. Howard Trust Savings Bk. Subst. Hugh Aguires Estate 1968 1969 Aguires Turnover Co. Inc. 1970 1971 1972 1973 1974 Jos Lancaster & Boyd Lopez, Inc. 2.85 ac. 1968 1969 1970 1971 1972 1973 1974 2 1/2 ac. L B F. Inc. 1972 (100 x 100) 1973 1974 Ala Power Co 1968</p>	<p>"H. Herzberg Plat" N. W. OF N. E. Mrs. Nellie Anderson (2 lots) 1968 1969 1970 1971 1972-1973 1974 Mrs. Marie B. Zahlee (2 lots) 1968 1969 1970 1971 1972 1973 1974 Janice Watts 181/100 ac.-1968 1969 1970 1971 1972 1973 1974 L & W Womack 1971 1972 1973 1974</p>	<p>N. E. OF N. E. Cosa Land Co 154 1/2 ac. 1968 Hugh Aguires Estate 1968 1969 Amy H. Webb 1968 1969 1970 1971 C. E. Cochran 1971 1972 1973 1974 Aguires Turnover Company, Inc. 1970 1971 1972 1973 1974 See next sheet</p>
<p>S. W. OF N. W. Ber. Kles, Inc. 1968 1969 1970 1971 1972-1973 1974 H. M. Kimberly 1968 1969 1970 1971 1972 1973 1974 N. B. G. Realty Co. 1968 1969 1970 1971 1972-1973 1974 N. L. Campbell & Sons, Inc. 2 lots 1968 1969 1970 1971 1972-1973 1974</p>	<p>S. E. OF N. W. Ala Power Co 1968 Forest Anndell C P Brown (1/2 ac) 1968 1969 1970 1971 1972-1973 1974 Spencer P. Williams 1/2 ac 1968 1969 1970 1971 1972 1973 1974 Williams Packing Co. 1968 1969 1970 1971 1972 1973 1974 N. L. Campbell & Sons, Inc. 1969 1970 1971 1972 1973 1974</p>	<p>S. W. OF N. E. Platted C. M. Fowler Addn. 1968 1969 1970 1971 1972 1973 1974</p>	<p>S. E. OF N. E. Kingd Son Mfg Co Addn. Dr. H. B. Ford, W. W. Johnston & R. W. Hillmon 1968 1969 1970 1971 1972 1973 1974 Barden Radiological Group, Inc. 1970 1971 1972 1973 1974 Harry C. Kanner 1968 1969 1970 1971 1972 1973 1974 Joe W. M. Brandon 1968 1969 1970 1971 1972 1973 1974 Cosa, Inc. 1970 1971 1972 1973 1974 Lure Concrete Co. Inc. 1/2 ac.- 1968 1969 1970 1971 1972 1973 1974 3/4 ac Three Cross Mill con. dec. 1974 Dr. L. R. Lounsbury con. dec. 1974</p>
<p>N. W. OF S. W. Warne & Boyd Capeland 5 acres. 1968 1969 1970 1971 1972 1973 1974 Curtis Starns 1968 1969 1970 1971 1972 1973 1974 Ala Power Co 1968</p>	<p>N. E. OF S. W. L. M. Carter 1968 1969 1970 1971 1972 1973 1974 Noojin Noojin Noojin 1968 1969 1970 1971 1972 1973 1974 1974-1973-1974 15 7/8 ac. 13 1/2 Noojin 1968 1969 1970 1971 1972 1973 1974</p>	<p>N. W. OF S. E. Jerry Connel 2 lots - 1968 1969 1970 1971 1972 1973 1974 Jerome Keeling 1968 1969 1970 1971 1972 1973 1974 Christine Desmond 1968 1969 1970 1971 1972 1973 1974 Emma C. Phillips con. dec. 2 lots 1974</p>	<p>N. E. OF S. E. Platted Dr. H. B. Ford W. W. Johnston R. W. Hillmon 1968 1969 1970 1971 1972 1973 1974 Barden Radiological Group, Inc. 1970 1971 1972 1973 1974 1/2 ac Dr. L. R. Lounsbury con. dec. 1974 Three Cross Mill con. dec. 1974</p>
<p>S. W. OF S. W. Republic Steel Corp. 1968 1969 1970 1971 1972 1973 1974</p>	<p>S. E. OF S. W. Platted Forest Cemetery Alabama Dev Corp 1968 1969 1970 1971 1972 1973 1974</p>	<p>S. W. OF S. E. Gene A. Hughes 1968 1969 1970 1971 1972 1973 1974 Ray K. Williams 50 1/2 ac 1968 1969 1970 1971 1972 1973 1974 Guy R. Harrison 1968 City Bd of Education</p>	<p>S. E. OF S. E. Platted</p>

Scale-1 inch=300 Ft.

COUNTY

Form 1-S.T.C.

<p>Claudia Adams Set 1968 1969 1970 1971 1972-1974</p> <p>Ophelia Butler 83x139' 1968 1969 1970 1971 1972 1973 1974</p> <p>Marius & Alan Cahn 1968 1969 1970 1971 1972 1973 1974</p> <p>Morris Southard + Wf. Set 53.3' 1968 1969 1970 1971 1972 1973 1974</p> <p>Frank & Bravin Set 1968 1969 1970 1971 1972 1973 1974</p> <p>Daryl Bravin Set 1968 1969 1970 1971 1972 1973 1974</p> <p>Robert E. (Thomas) Set. Exempt 1968 1969 1970 1971 1972 1973 1974</p> <p>Jugues Duvaime + Wf. Set 1968 1969 1970 1971 1972-1974</p>	<p>7 1/2' x 7 1/2'</p> <p>Julia Gray Set 1968 1969 1970 1971-1974</p> <p>Mrs. A. L. Purvis Set 1968 1969 1970 1971 1972 1973 1974</p> <p>Leo Harner + Wf. Set 1968 1969 1970 1971 1972-1974</p> <p>W.C. + R.P. Lambert Set 1968 1969 1970 1971 1972 1973 1974</p> <p>Ward Temple Church Exempt 1968 1969 1970 1971 1972 1973 1974</p> <p>Sam Longmire Set 1968 1969 1970 1971 1972 1973 1974</p> <p>Julius Lynch Set 1968 1969 1970 1971 1972 1973 1974</p> <p>Rosa Jennings Myree Set 1968 1969 1970 1971 1972 1973 1974</p> <p>Noojan Investment Co. Set 1968 1969 1970 1971 1972 1973 1974</p> <p>Amos Street + Wf. Set 1968 1969 1970 1971 1972 1973 1974</p>	<p>Prince Helen Jane Wallers + Belle R.M. Franklin + Helen Tusconora Cont. Bel. Hugh A. Field + Wf. 1968 Agri. + James Co. 1970 " " " 1971 " " " 1972 " " " 1973 " " " 1974</p> <p>Hugo Hecht (9' x 11' ST) 1972 1973 1974</p> <p>Adeline Young 1972 1973 1974</p> <p>Rosevelt Williams Set 1971 1972 1973 1974</p>
<p>Mary Alice Crayton Thomas Set 1968 1969 1970 1971 1972 1973 1974</p> <p>Carl Concrete Company, Inc. 1 acre. 1968 1969 1970 1971 1972</p>	<p>Coopa. Inc. 1972 1973 1974</p> <p>Annies Wallace Keith Conceded 1974</p> <p>Ed. Bates Hecht Conceded 1974</p> <p>Julia Mae Lathorn Conceded 1974</p> <p>Hugo Hecht Conceded 1974</p>	<p>Lessie McClinton Est Conceded 1974</p>

Scale—1 inch = 300.00 Ft.

COUNTY _____

205
123,898
868,898

SECTION 6

Right of way to the City - Tenn. Act 1970
in book

TOWNSHIP 12

RANGE 6

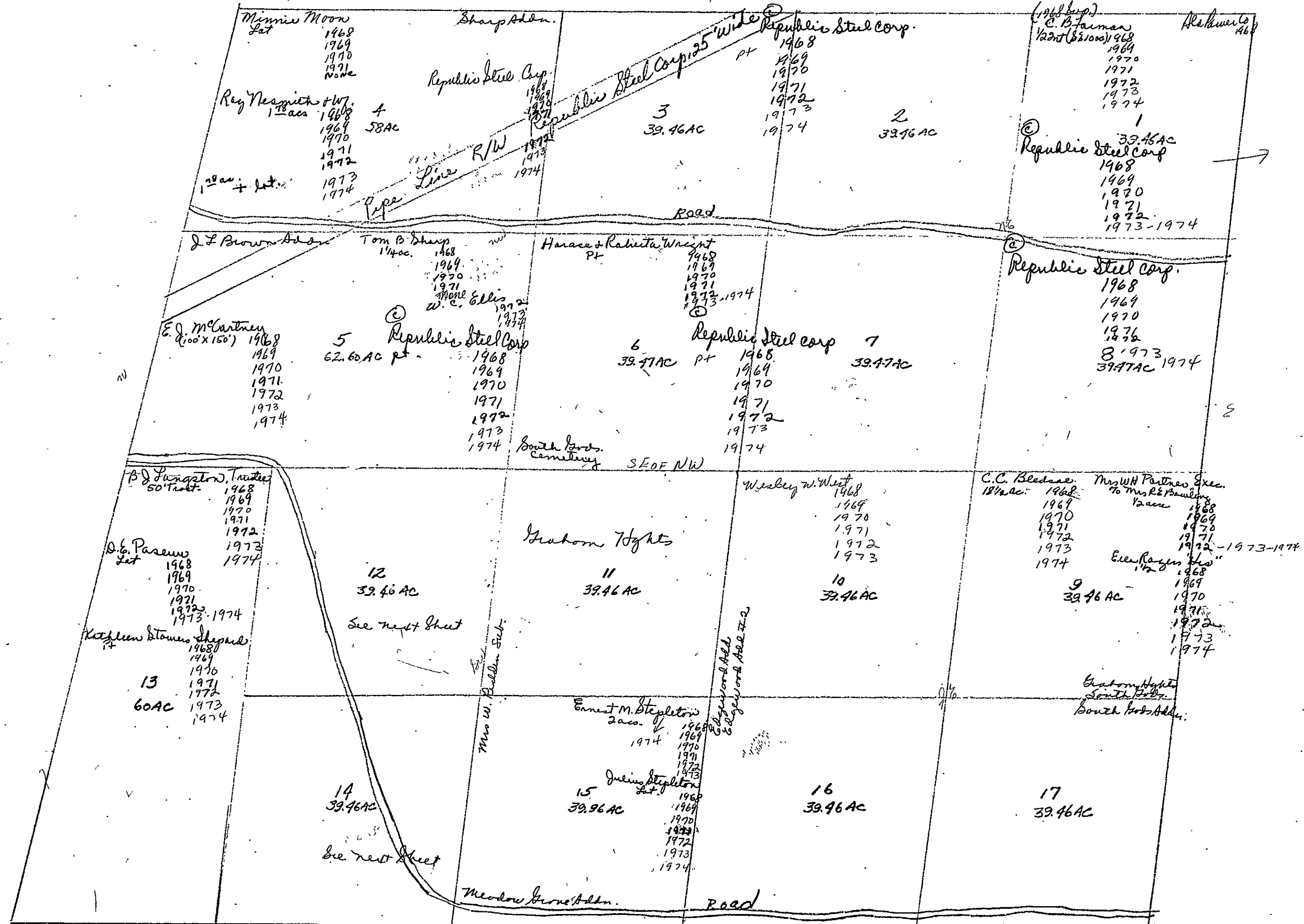
FORM 1-S.T.C. - 10/22/72 & 8/28, BIRMINGHAM

<p>N. W. OF N. W.</p> <p>James B. Little Sr. 1968 1969 1970 1971 1972 1973 1974</p> <p>C. D. McDaniel pt 1972 1973 1974</p> <p>3</p> <p>© Cone Mills Corp 1968 1969 1970 1971 1972 1973 1974 - 1974</p> <p>James B. Little Jr 1972 1973 1974</p> <p>platted</p>	<p>N. E. OF N. W.</p> <p>platted</p> <p>2</p>	<p>N. W. OF N. E.</p> <p>platted</p> <p>1</p>	<p>N. E. OF N. E.</p> <p>Ala Power Co 1968</p> <p>1969 1970 1971 1972 1973 1974</p>
<p>S. W. OF N. W.</p> <p>Republic Steel Corp. 1968 1969 1970 1971 1972 1973 1974</p> <p>5</p>	<p>S. E. OF N. W.</p> <p>James P. Phillips Lat. 1972 1973 1974</p> <p>6</p>	<p>S. W. OF N. E.</p> <p>platted</p> <p>7</p>	<p>S. E. OF N. E.</p> <p>Ala Power Co 1968</p> <p>8</p>
<p>N. W. OF S. W.</p> <p>Republic Steel Corp. 1968 1969 1970 1971 1972 1973 1974</p> <p>12</p>	<p>N. E. OF S. W.</p> <p>11</p>	<p>N. W. OF S. E.</p> <p>platted</p> <p>10</p>	<p>N. E. OF S. E.</p> <p>9</p>
<p>S. W. OF S. W.</p> <p>Republic Steel Corp 1968 1969 1970 1971 1972 1973 1974</p> <p>13</p>	<p>S. E. OF S. W.</p> <p>14</p>	<p>S. W. OF S. E.</p> <p>Republic Steel Corp 1968 1969 1970 1971 1972 1973 1974</p> <p>15</p>	<p>S. E. OF S. E.</p> <p>Ala Power Co 1968</p> <p>1969 1970 1971 1972 1973 1974</p> <p>16</p>

Scale - 1 inch = 300 Ft.

COUNTY

Section 7 Township 12 Range 6



Sec 7-12-6

SECTION

7

TOWNSHIP

12

RANGE

6

Form 1-S.T.C.

NW 1/4 SW 4

<p>Mrs. W. Capeland 1968 (50 x 150) Mrs. M. W. Capeland 1969 1970 1971 1972 1973 1974</p> <p>CT Parker 1968 1969 1970 1971 1972 1973 1974</p> <p>Robert & Julia Ann Williams 1968 1969 1970 1971 1972 No rec</p> <p>Ray K. Wright 1968 1969 1970 1971 1972 1973 1974</p> <p>Julius Ann Williams (50 x 150) 1973 1974</p> <p>Ellis Add</p> <p>12 39.46 ac</p>	
<p>Edna Wood Barrard 1968 1969 1970 1971 1972 1973 1974</p> <p>Dwight Henton 1968 1969 1970 1971 1972 1973-1974</p> <p>Robert W. Moore 1968 1969 1970 1971 1972 1973 1974</p> <p>Billy H. Wood 1968 1969 1970 1971 1972 1973 1974</p> <p>Esten Wood 1968 1969 1970 1971 1972 1973 1974</p> <p>Frank M. McDonald (50 x 150) 1973 1974</p> <p>Mrs. Oattie Wood 1968 1969 1970 1971 1972 1973 1974</p> <p>Paul E. Wood 1968 1969 1970 1971 1972 1973 1974</p> <p>Central Park Addn Grindle Addn Steel Plant Addn</p> <p>SW 1/4 14</p> <p>Ex BK. Mrs. Oattie Wood, 1974</p>	

Scale—1 inch = 300.00 Ft.

COUNTY

SECTION 8

TOWNSHIP 12

RANGE 6

FORM 1-5.T.C. - TORRETT & SON, BIRMINGHAM

<p>W. J. Smith 1974 cons. serv.</p> <p>N.W. OF N.W. Ala Power Co 1968</p> <p>1968 1969 1970 1971 1972 1973 1974</p> <p>Republic Steel Corp</p>	<p>Leroy Johnson 1968 1969 1970 1971 1972 1973 1974</p> <p>N.E. OF N.W. Mrs. Camelia E. Lukins 24 acres. 1968 1969 1970 1971 1972 1973 1974</p> <p>Mrs. Camelia E. Lukins "lhas"</p> <p>Foynt & Okasa Rafand Lot - 1968 1969 1970 1971 1972 1973 1974</p> <p>Ala Power Co 1968</p> <p>Republic Steel Corp 1970 1971 1972 1973 1974</p>	<p>N.W. OF N.E. Frank Williams Subdr E. L. Roberts, K. Ann P. Woodberry Subdr.</p> <p>1</p> <p>See Next Sheet</p>	<p>N.E. OF N.E. Lutz Co 10^{1/2} ft Adbn Kusins Court Subdr Kusins. W. W. W. Plat Allen Adbn. E. C. Jones Est. (Subdr) BELLENGERS Subdr. CUSIMANO 1ST ADD.</p> <p>See Next Sheet</p>
<p>1968 1969 1970 1971 1972 1973 1974</p> <p>Republic Steel Corp</p> <p>S.W. OF N.W. Ala Power Co 1968</p>	<p>Republic Steel Corp. 1968 1969 1970 1971 1972 1973 1974</p> <p>S.E. OF N.W. Ala Power Co 1968</p>	<p>Tom I Cooks 6 acres 1968 1969 1970 1971 1972 1973 1974</p> <p>S.W. OF N.E. Gus & Lois Maxwell 1968 1969 1970 1971 1972 1973 1974</p> <p>Frank A. Mitchell 1968 1969 1970 1971 1972 1973 1974</p> <p>R. E. Rutledge 5^{1/2} ac. 1968 1969 1970 1971 1972 1973 1974</p> <p>Charles B. Westbury 2 lots 1972 1973 1974</p> <p>Eula Mae Westbury 1968 1969 1970 1971 none</p> <p>Republic Steel Corp 1968 1969 1970 1971 1972 1973 1974</p>	<p>Marshall & Dorothy (Subdr) 1968 1969 1970 1971 1972 1973 1974</p> <p>S.E. OF N.E. Alyce Brown 1968 1969 1970 1971 1972 1973 1974</p> <p>M. B. Parsons 1968 1969 1970 1971 1972</p> <p>Bessie J. Brooks 1973 1974</p> <p>Kramer C. Williams Jr 1968 1969 1970 1971 1972 1973 1974</p> <p>Mrs. Kramer C. Williams 1968 1969 1970 1971 1972 1973 1974</p>
<p>Platted</p> <p>N.W. OF S.W.</p>	<p>Almon Green (50 x 150) 1968 1969 1970 1971 1972 1973</p> <p>N.E. OF S.W. Ala Power Co 1968</p> <p>Rosa Owens 1968 1969 1970 1971 1972 1973 1974</p>	<p>John W. Armistead 1968 1969 1970 1971 1972 1973 1974</p> <p>N.W. OF S.E. Republic Steel Corp 1968 1969 1970 1971 1972 1973 1974</p> <p>Ala Power Co 1968</p>	<p>Rem. of Lutz 1 + 2 Bel' O' Bell's Adbn 1968 1969 1970 1971 1972 1973 1974</p> <p>N.E. OF S.E. C. E. Jones Jr & E. W. Buffington 3 acres. 1968 1969 1970 1971 1972 1973 1974</p> <p>C. E. Jones III & E. W. Buffington 1971 1972 1973 1974</p>
<p>See Next Sheet</p> <p>S.W. OF S.W.</p>	<p>Alabama Dev Corp 1968 1969 1970 1971 1972 1973</p> <p>S.E. OF S.W. Platted</p> <p>Ala Power Co 1968</p>	<p>Alabama Dev Corp 1968 1969 1970 1971 1972 1973</p> <p>S.W. OF S.E. W. E. Owens 1st Adbn. Ethel Crane Mello Subdr M. Dowdle Subdr Owens 2d Adbn (24^{1/2})</p> <p>Ala Power Co 1968</p> <p>See Next Sheet</p>	<p>Benny Ransom 1968 1969 1970 1971 1972 1973 1974</p> <p>S.E. OF S.E. W. M. Wheeler 1968 1969 1970 1971 1972 1973 1974</p> <p>J. D. Eugene Walker 1968 1969 1970 1971 1972 1973 1974</p> <p>Eugene Walker 1972 1973 1974</p> <p>Ala Power Co 1968</p> <p>1970 1971 1972 1973 1974</p> <p>Republic Steel Corp 1970 1971 1972 1973 1974</p>

Scale—1 Inch—300 Ft.

COUNTY

SECTION 8

TOWNSHIP 12

RANGE 6

Form 1-S.T.C.

John + Constance Hodson NW 1/4 of NE 1/4
 1968
 1969
 1970
 1971
 1972-1973 - Constance Hodson et al
 1974
Robert + Romaine R. Johnson (pat 40' x 210')
 1968
 1969
 1970
 1971
 1972
 1973
 1974
Vivian Reid "60' det"
 1968
 1969
 1970
 1971
 1972
 1973
 1974
Ruby Lee Weatherly + Charles S. Weatherly
 1972
 1973
 1974
C. D. Tommie det
 1968
 1969
 1970
 1971
 1972
 1973-1974
Fred D. Varney det 1/2 ac
 1968
 1969
 1970
 1971
 1972
 1973-1974
Charles B. Weatherly Jr det 85'
 1968
 1969
 1970
 1971
 1972
 1973
 1974
Chas B + Percy S. Weatherly (40' x 210')
 1972
 1973
 1974
H. T. + Ade Williams det
 1968
 1969
 1970
 1971
 1972
 1973
 1974

Breck + Leo Bayonne det 75' x 150' - (also weather det)
 1968
 1969
 1970
 1971
 1972
 1973
 1974
Eugene + B. B. Beird det
 1968
 1969
 1970
 1971
 1972
 1973-1974
Gads Rental Div. Co. det
 1968
 1969
 1970
 1971
 1972
 1973
 1974
Mrs. Ruth Fister det
 1968
 1969
 1970
 1971
 1972
 1973
 1974
Janetta + P. M. Monte (24' x 130')
 1968
 1969
 1970
 1971
 1972
 1973
 1974
Hart det Monthly Woodman 50' x 150'
 1968
 1969
 1970
 1971
 1972
 1973
 1974
E. R. Peyton 1968
Riley Womack 1969
J. C. Clay 1970
" " 1971
" " 1972
" " 1973
" " 1974

Frank Bottles 31 ac.
 1968
 1969
 1970
 1971
 1972
 1973
 1974
Robert H. Davis det
 1968
 1969
 1970
 1971
 1972
 1973
 1974
A. D. Fail 2 ac.
 1968
 1969
 1970
 1971
 1972
 1973
 1974
Mrs. Willie Fail 75' x 150'
 1968
 1969
 1970
 1971
 1972
 1973-1974
Joseph C + Flora Hamby det
 1968
 1969
 1970
 1971
 1972
 1973
 1974
R. C. Hamilton det
 1968
 1969
 1970
 1971
 1972
 1973
 1974
Mary Byrd Holland det
 1968
 1969
 1970
 1971
 1972
 1973
 1974
Woodson R. Kelley det
 1968
 1969
 1970
 1971
 1972
 1973
 1974

C. T. Allison 1.18 acres - 1968
Billy H. Morgan 1969
" " 1970
" " 1971
" " 1972
" " 1973
" " 1974
Humble Oil + Refining Co. (125' x 125')
 1968
 1969
 1970
 1971
 1972
 1973
 1974
Earl Haris
 1968
 1969
 1970
 1971
 1972
 1973
 1974
E. J. McCartney (det on 114 ac)
 1968
 1969
 1970
 1971
 1972
 1973
 1974
Loyce Simon
 1970
 1971
 1972
 1973
 1974
Edward McCollum 31/4 ac. - 1968
Douglas Swann 1969
" " 1970
Hart + Janis Hopson
 1971
 1972
 1973
 1974
James Carlton Owens 1/2 ac.
 1968
 1969
 1970
 1971
 1972
 1973
 1974
W. E. Owens Sr + Wj. Opelia det
 1968
 1969
 1970
 1971
 1972
 1974
Wayne Copeland et al
 1973
 1974

COUNTY

Scale - 1 inch = 300.00 Ft.

SECTION 9

TOWNSHIP 12

RANGE 6

FORM 1-S.T.C. - TORRES & SON, BIRMINGHAM

<p>N.W. OF N.W. RR Cross <i>Robert H. Backin</i> 1968 1969 1970 1971 1972 1973 1974 West View Add. <i>C. E. Chestnut Jr.</i> 1968 1969 1970 1971 1972 1973 1974 <i>Ralph Dixie Stewart</i> 1969 <i>Robert Bruce Massey</i> 200 x 250 1971 1972 1973 1974 <i>Mrs Daisy Alice Pennington</i> 1968 <i>Amos Hill Bk. Tr. 1st</i> <i>Mrs Harry Hankel, Tr.</i> 1970 1971 1972 1973 1974 <i>Robert J. Wilson & Wf</i> 1970 1971 1972 1973 1974 <i>Louis L. Lomenon</i> 1974</p>	<p>N.E. OF N.W. <i>Greater Gooden Housing</i> <i>Metropolitan Bldg. & R. Unit 1-3-3</i> <i>Edwin C. Cross</i> 1968 1969 1970 1971 1972 1973 1974</p>	<p>N.W. OF N.E. See next sheet</p>	<p>N.E. OF N.E.</p>
<p>S.W. OF N.W. See next sheet</p>	<p>S.E. OF N.W. See next sheet</p>	<p>S.W. OF N.E. See next sheet</p>	<p>S.E. OF N.E. See next sheet</p>
<p>N.W. OF S.W. Ala Power Co. 1968 1st bpt to Reynolds St. Addn. Reynolds St. Addn. Fla. Stokes Addn. Edgewood Drive Addn. <i>James H. Cochran Jr & Wf</i> 125 x 163.5' 1968 1969 1970 1971 1972 1973 1974 <i>Frances King Duncan</i> 2.20 acs. 1968 1969 1970 1971 1972 1973 1974 <i>Mustanna on Green</i> 1968 1969 1970 1971 1972 1973 1974</p>	<p>N.E. OF S.W. Edgewood St. Addn. <i>Block Street</i> <i>Forest Hill Addn.</i> <i>Mrs Jewel J. Boman</i> 1968 1969 1970 1971 1972 1973 1974 <i>John R. Holmes</i> 1973 1974 <i>R. W. & Lois C. Echels</i> 1968 1969 1971 1972 1973 1974 (P.W.) Ala Power Co. 197 1/2 - 1974</p>	<p>N.W. OF S.E. Edgewood St. Addn. <i>Wayne Copeland</i> 1968 1969 1970 1971 1972 1973 <i>Robert & John Bernal</i> 1964 1970 1971 1972 1973 <i>Ray D. Ferguson</i> 1968 1969 1970 1971 1972 1973 <i>Harry & Annie</i> 1973 <i>Andrew W. Jackson</i> 1968 1969 1970 1971 1972 1973 1974</p>	<p>N.E. OF S.E. <i>Albert & Keizer Funder</i> 1968 1969 1970 1971 1972 1973 <i>George C. Manis</i> 1968 <i>Robert & John Bernal</i> 1964 1970 1971 1972 1973 <i>Erwin A. Phillips</i> 1968 1970 1971 1972 1973 <i>Ina & Phillips</i> 1968 1970 1971 1972 1973 1974</p>
<p>S.W. OF S.W. Alabama Power Co. <i>Republic Steel Corp</i> 1968</p>	<p>S.E. OF S.W. <i>John W. Coats</i> 70 x 80 - 1968 1969 1970 1971 1972 1973 <i>Shirley W.</i> 8 E x NW - (P.W.) Ala Power Co. 197 1/2 - 1974</p>	<p>S.W. OF S.E. Edgewood St. Addn. <i>Ina DeFard</i> (50' x 200') 1968 1969 1970 1971 1972 1973 1974 <i>Andrew W. Jackson</i> 1968 1969 1970 1971 1972 1973 1974 <i>Erwin A. Phillips</i> 1968 1969 1970 1971 1972 1973 1974 <i>Golden Mall Inc</i> 1974</p>	<p>S.E. OF S.E. See next sheet</p>

Con. div. Dejean T. Sheppard 1974

Form 1-S.T.C.

<p><i>SW 1/4 of NW 1/4</i></p> <p><i>Ruthleen Miller</i> 1968 1969 1970 1971 1972 1973</p> <p><i>William C. + Dulick Griffith</i> 1968 1969 1970 1971 1972-1973 1974</p> <p><i>Ensign D. King</i> 1971 1972 1973</p> <p><i>James D. Parvill</i> 1974</p> <p><i>James C. Jones + Martha W. Jones + Alice I. Donald</i> 1974</p> <p><i>George B. Burns</i> 60x950' 1968 1969 1970 1971 1972 1973 1974</p> <p><i>George W. Camp</i> 102x110.62' 1968 1969 1970 1971 1972 1973 1974</p> <p><i>Lucille W. Dabbs</i> 60x150' 1968 1969 1970 1971 1972 1973 1974</p> <p><i>Dr. Dewitt Faucett</i> 1968 1969 1970 1971 1972 1973 1974</p> <p><i>Mrs. Anna M. Kruen</i> 1968 1969 1970 1971 1972 1973 1974</p>	<p><i>SE 1/4 of NW 1/4</i></p> <p><i>Joe Argo</i> 1968 1969 1970 1971 1972 1973 1974</p> <p><i>Virginia K. Conley</i> 1968 1969 1970 1971 1972 1973 1974</p> <p><i>F. O. Crump</i> 1974</p> <p><i>Mrs. M. J. Murphy</i> 1974</p> <p><i>Mrs. M. J. Murphy</i> 1974</p> <p><i>J. D. Baker</i> 1968 1969 1970 1971 1972 1973 1974</p> <p><i>Mrs. Jewel J. Boman</i> 1968 1969 1970 1971 1972 1973 1974</p> <p><i>George W. Amette P. Chamberlin, Jr</i> 1968 1969 1970 1971 1972 1973 1974</p> <p><i>James L. Cochran</i> 1968 1969 1970 1971 1972 1973 1974</p> <p><i>Dr. Dewitt Faucett</i> 1968 1969 1970 1971 1972 1973 1974</p> <p><i>William Matt. Firestone</i> 32 1/2 x 69' 1968 1969 1970 1971 1972 1973 1974</p> <p><i>Bill Brothers</i> 50' x 176' 1972 1973 1974</p> <p><i>Bill Brothers</i> 1973 1974</p> <p><i>Edwin C. Creas</i> 1968 1969 1970 1971 1972 1973 1974</p> <p><i>Mrs. Gordon Conroy</i> 1974</p> <p><i>John D. Dunning</i> 1972 1973 1974</p>
<p><i>NE 1/4 of SE 1/4</i></p> <p><i>James L. Riggins</i> 1968 1969 1970 1971 1972 1973 1974</p> <p><i>James E. + Charles E. Watts</i> 3 acres 1968 1969 1970 1971 1972 1973 1974</p> <p><i>White Bitars, Inc.</i> 1972-1973 1974</p> <p><i>Albert J. Keyce + Frank N. Roberts</i> 1968 1969 1970 1971 1972 1973 1974</p> <p><i>J. M. Dismukes</i> 1971 1972 1973 1974</p> <p><i>Paul R. Nicholas</i> 100x232' 1968 1969 1970 1971 1972-1973 1974</p> <p><i>Wilson Paris Post 8600 Inc.</i> 1968 1969 1970 1971 1972 1973 1974</p> <p><i>Wilson Paris Post 8600 Inc.</i> 1973 1974</p>	<p><i>SE 1/4 of SE 1/4</i></p> <p><i>Allen Benson + Marilee A. Gordon</i> 1968 1969 1970 1971 1972 1973 1974</p> <p><i>Edwin H. Estes</i> 2 lots - 100' 1968 1969 1970 1971 1972 1973 1974</p> <p><i>Andrew W. Jackson</i> 1968 1969 1970 1971 1972 1973 1974</p> <p><i>Clyde + Henry McClellan</i> 1968 1969 1970 1971 1972 1973 1974</p> <p><i>Erwin A. Rhinpo</i> 1968 1969 1970 1971 1972 1973 1974</p> <p><i>James L. Riggins</i> 1968 1969 1970 1971 1972 1973 1974</p>

SECTION 9

TOWNSHIP 12

RANGE 6

Form 1-S.T.C.

<p>David & Lee G. Baker 1968 1969 1970 1971 1972 1973 1974</p> <p>Dr. John B. Bass 1968 1969 1970 1971 1972 1973 1974</p> <p>Freddie & Marion Hankins 1968 1969 1970 1971 1972 1973 1974</p> <p>Mrs. Alpha Belle Campbell (Pt. W 1/2 N 1/4) 1968 1969 1970 1971 1972 1973 1974</p> <p>Mrs. Mattie Dixon et al 1968 1969 1970 1971 1972 1973 1974</p> <p>Dr. W. D. Fite 1968 1969 1970 1971 1972 1973 1974</p> <p>Kenneth Curtis Jones 1968 1969 1970 1971 1972 1973 1974</p>	<p>Meady Idala T. Grier 1968 1969 1970 1971 1972 1973 1974</p> <p>Mrs. Estelle Harkin 1968 1969 1970 1971 1972 1973 1974</p> <p>Luther Harkin & WJ 1968 1969 1970 1971 1972 1973 1974</p> <p>Donchy Henderson 1968 1969 1970 1971 1972 1973 1974</p> <p>Edward M. Lindsay 1968 1969 1970 1971 1972 1973 1974</p> <p>Mrs. Ruth S. Riley 1968 1969 1970 1971 1972 1973 1974</p> <p>Louise J. Thanton 1968 1969 1970 1971 1972 1973 1974</p> <p>James D. Nelson 1968 1969 1970 1971 1972 1973 1974</p>	<p>Dr. David Linneman 1968 1969 1970 1971 1972 1973 1974</p> <p>Luke Stone 1968 1969 1970 1971 1972 1973 1974</p> <p>Lon Williams 1968 1969 1970 1971 1972 1973 1974</p> <p>Lindall Cary 1968 1969 1970 1971 1972 1973 1974</p> <p>Thomas Gary Jordan, Jr. 1968 1969 1970 1971 1972 1973 1974</p> <p>C. C. Whitehead & WJ 1968 1969 1970 1971 1972 1973 1974</p> <p>Harold R. D... 1968 1969 1970 1971 1972 1973 1974</p>	<p>Ervin A. Phillips 1968 1969 1970 1971 1972 1973 1974</p> <p>James A. Whitte 1968 1969 1970 1971 1972 1973 1974</p> <p>Security Building Co. Inc. 1968 1969 1970 1971 1972 1973 1974</p> <p>Dr. Alvin W. Tacy 1968 1969 1970 1971 1972 1973 1974</p> <p>Dr. S. H. Durbin 1968 1969 1970 1971 1972 1973 1974</p> <p>National Equipment Co. 1968 1969 1970 1971 1972 1973 1974</p> <p>Dr. S. H. Durbin 1968 1969 1970 1971 1972 1973 1974</p> <p>Dr. S. H. Durbin 1968 1969 1970 1971 1972 1973 1974</p> <p>Dr. S. H. Durbin 1968 1969 1970 1971 1972 1973 1974</p>	<p>Dr. American National Red Cross 1968 1969 1970 1971 1972-1973-1974</p> <p>John A. Burns & WJ 1968 1969 1970 1971 1972</p> <p>Mrs. Maudie W. Swins 1968 1969 1970</p> <p>Robert V. Witt 1968 1969 1970 1971 1972 1973 1974</p> <p>W. H. Burns & Billie Coombs 1968 1969 1970 1971 1972</p> <p>Glavin Weems Heil & Jewel W. Keener 1968 1969 1970 1971 1972 1973 1974</p>
<p>Mrs. Alpha Belle Campbell (Pt. W 1/2 N 1/4) 1968 1969 1970 1971 1972 1973 1974</p> <p>Jack Curimans 1968 1969 1970 1971 1972 1973 1974</p> <p>Mrs. D. Curimans 1968 1969 1970 1971 1972 1973 1974</p> <p>Meady Idala T. Grier 1968 1969 1970 1971 1972 1973 1974</p> <p>Mrs. Estelle Harkin 1968 1969 1970 1971 1972 1973 1974</p> <p>Luther Harkin & WJ 1968 1969 1970 1971 1972 1973 1974</p> <p>Mattie Miller 1968 1969 1970 1971 1972 1973 1974</p> <p>P. W. Sellers & WJ 1968 1969 1970 1971 1972 1973 1974</p>	<p>Luke Stone 1968 1969 1970 1971 1972 1973 1974</p> <p>L. L. McComb 1968 1969 1970 1971 1972 1973 1974</p> <p>Louise H. Moore 1968 1969 1970 1971 1972 1973 1974</p> <p>Louise D. Thanton 1968 1969 1970 1971 1972 1973 1974</p> <p>James D. Nelson 1968 1969 1970 1971 1972 1973 1974</p> <p>J. W. Conroy 1968 1969 1970 1971 1972 1973 1974</p> <p>L. H. Durbin 1968 1969 1970 1971 1972 1973 1974</p> <p>Mrs. L. H. Durbin 1968 1969 1970 1971 1972 1973 1974</p> <p>National Equipment Co. 1968 1969 1970 1971 1972 1973 1974</p> <p>Dr. S. H. Durbin 1968 1969 1970 1971 1972 1973 1974</p> <p>Dr. S. H. Durbin 1968 1969 1970 1971 1972 1973 1974</p> <p>Dr. S. H. Durbin 1968 1969 1970 1971 1972 1973 1974</p>	<p>Harold R. D... 1968 1969 1970 1971 1972 1973 1974</p> <p>L. L. McComb 1968 1969 1970 1971 1972 1973 1974</p> <p>Louise H. Moore 1968 1969 1970 1971 1972 1973 1974</p> <p>Louise D. Thanton 1968 1969 1970 1971 1972 1973 1974</p> <p>James D. Nelson 1968 1969 1970 1971 1972 1973 1974</p> <p>J. W. Conroy 1968 1969 1970 1971 1972 1973 1974</p> <p>L. H. Durbin 1968 1969 1970 1971 1972 1973 1974</p> <p>Mrs. L. H. Durbin 1968 1969 1970 1971 1972 1973 1974</p> <p>National Equipment Co. 1968 1969 1970 1971 1972 1973 1974</p> <p>Dr. S. H. Durbin 1968 1969 1970 1971 1972 1973 1974</p> <p>Dr. S. H. Durbin 1968 1969 1970 1971 1972 1973 1974</p> <p>Dr. S. H. Durbin 1968 1969 1970 1971 1972 1973 1974</p>	<p>Parvada K. Bramlett 1968 1969 1970 1971 1972 1973 1974</p> <p>Mrs. R. H. Craigmile 1968 1969 1970 1971 1972 1973 1974</p> <p>W. E. McCleshey 1968 1969 1970 1971 1972 1973 1974</p> <p>Mrs. W. E. McCleshey 1968 1969 1970 1971 1972 1973 1974</p> <p>W. E. McCleshey 1968 1969 1970 1971 1972 1973 1974</p> <p>Mrs. W. E. McCleshey 1968 1969 1970 1971 1972 1973 1974</p> <p>W. E. McCleshey 1968 1969 1970 1971 1972 1973 1974</p> <p>Mrs. W. E. McCleshey 1968 1969 1970 1971 1972 1973 1974</p> <p>W. E. McCleshey 1968 1969 1970 1971 1972 1973 1974</p> <p>Mrs. W. E. McCleshey 1968 1969 1970 1971 1972 1973 1974</p>	

COUNTY

Scale—1 inch = 300.00 Ft.

Can. desc.
Dr. Walter L. Smith & Bill Cochrane 1974

J.H. Alcombs 1974

Margaret Ann Todd 1974

Janney W. Stone 1974

Mrs. Beatha Emmel 1974

Dr. F. Davis Jr 1974

Mrs. Grace Werna Wright 1974

Dr. David S. Loverson 1974

A.M. (John) Woodliff 1974

Can. desc.
C.C. Whitehead et al 1974

R.A. Gordon 1974

Mrs. D.W. Brown 1974

Can. desc.
Mrs. J. Johnson 1974

Can. desc.
D. Waters 1974

Can. desc.
Levitt Cook 1974

NE 1/4 of NE 1/4
Marague Bay St. Add.

J.H. Halcombe
Can. desc. 3/25 1974

Roger C. Buttle, Jr
Can. desc. 1974

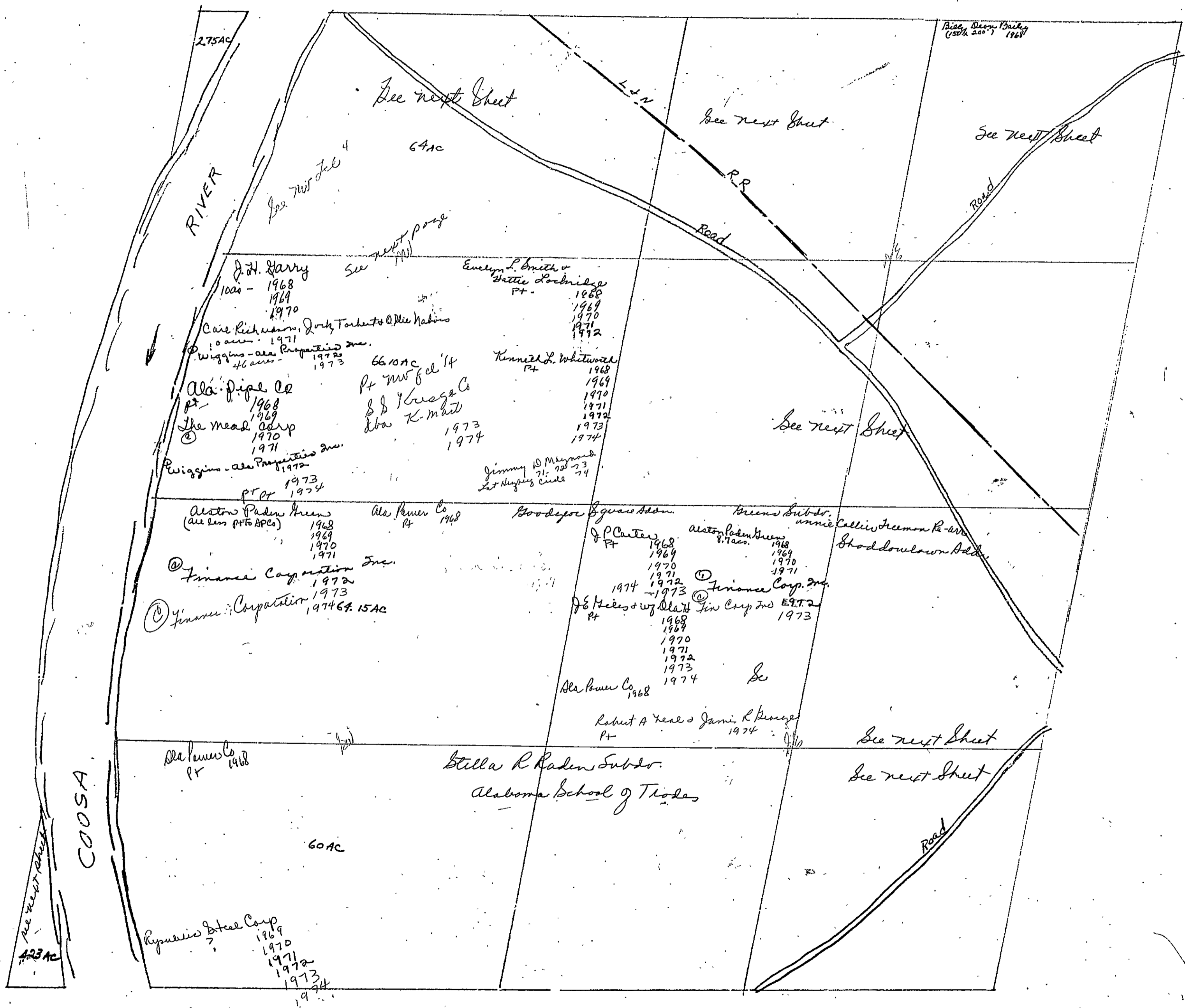
Can. desc.
Glavin Weems Heil & Jewel W. Keener 1974

Louise D. Olines
2 lots 1969

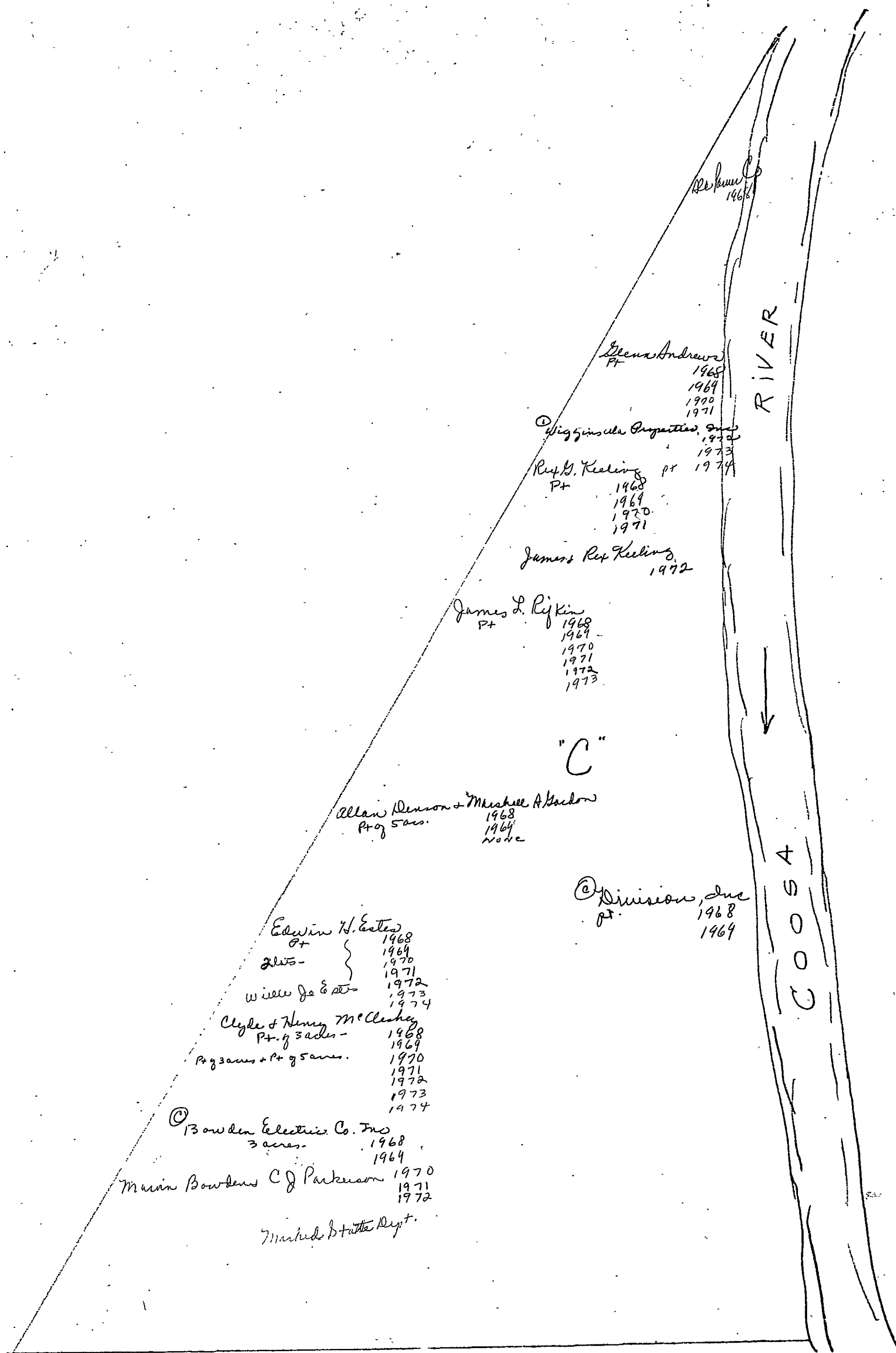
Lila Lee McClellan
2 lots 1971
1972
1973
1974

Section 10 Township 12 Range 6

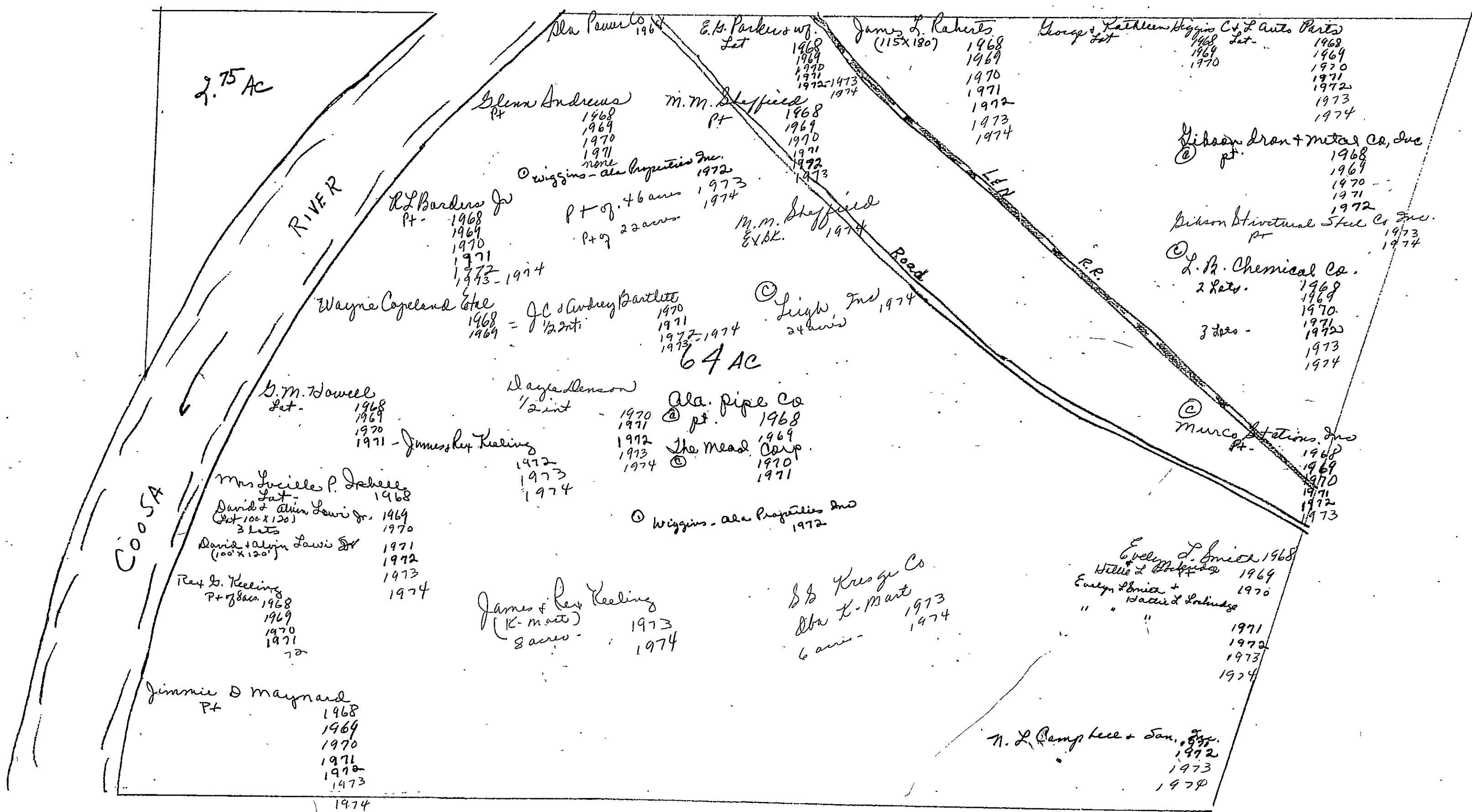
Blaine Co - Pt. Sec 10-12-6 -



Section 10 Township 12 Range 6



Section 10 Township 12 Range 6
NW 1/4

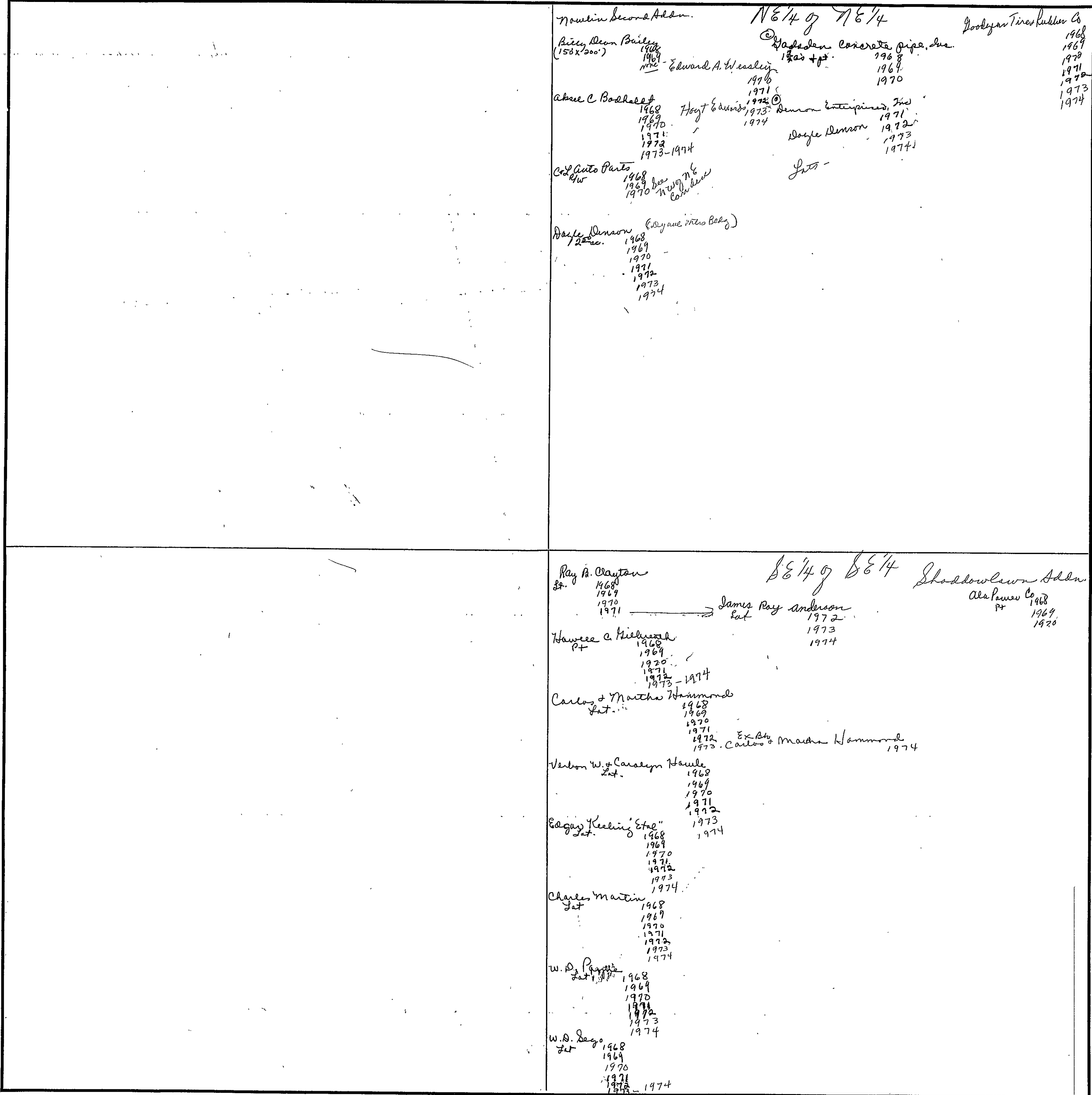


Form 1-S.T.C.

<p>Do + Mitchell Brewery 1968 1970 1971 1972 1973 1974</p> <p>Albert S. Keyce III 1968 1971 1972 1973 1974</p> <p>Betty Lynn Moore 1968 1969 1970 1971 1972 1973 1974</p> <p>Thos. Barry Jordan, Jr. 1969 1970 1971 1972 1973 1974</p> <p>R. B. Newell 1968 1969 1970 1971 1972 1973 1974</p> <p>George Benson 1970 1971 1972 1973 1974</p> <p>Willodene G. Eiland 1968 1969 1970 1971 1972 1973 1974</p> <p>Dr. J. L. Eates 1968 1969 1970 1971 1972 1973 1974</p> <p>Mrs. Joyce A. Parker 1968 1969 1970 1971 1972 1973 1974</p> <p>Larry Collins 1974</p> <p>Mrs. J. R. Phillips 1968 1969 1970 1971 1972 1973 1974</p> <p>Annie Mae Phillips 1972-1974</p> <p>Mrs. Alma Woodson 1968 1969 1970 1971 1972 1973 1974</p> <p>George + Kathleen Higgins 1968 1969 1970 1971 1972 1973 1974</p> <p>Louis E. Johnson 1968 1974</p> <p>D. O. + Mitchell Brewery 1968 1970 1971 1972 1973 1974</p> <p>Plots</p>	<p>"W. G. Patterson Add."</p> <p>Nannie Anderson 1968 1969 1970 1971 1972 1973 1974</p> <p>David M + Myra Brown 1968 1969 1970 1971 1972 1973 1974</p> <p>T. A. P. + Mrs. Mable Carman 1968 1969 1970 1971 1972 1973 1974</p> <p>Helen + Edna Christian + Fandelle Chase 1968 1969 1970 1971 1972 1973 1974</p> <p>Ray Dodge 1968</p> <p>Ray Madden 1968</p> <p>Ruth A + J. B. Dicksee 1968 1969 1970 1971 1972 1973 1974</p> <p>Hugh W. Agricus, Jr. 1968 1969 1970 1971 1972 1973 1974</p> <p>Charles D. Richards 1968 1969 1970 1971 1972 1973 1974</p> <p>Jerry R. Bagley + WJ 1968 1969 1970 1971 1972 1973 1974</p> <p>J. P. Carter 1968 1969 1970 1971 1972 1973 1974</p> <p>J. C. Crump + WJ 1968 1969 1970 1971 1972 1973 1974</p> <p>Alice I. Donald 1968 1969 1970 1971 1972 1973 1974</p> <p>Bessie E. Hies 1968 1969 1970 1971 1972 1973 1974</p> <p>Mrs. Maudie W. Swin 1968 1969 1970 1971 1972 1973 1974</p> <p>East Proden Bank 1968-1969 1970 1971 1972 1973 1974</p> <p>E. L. Rodd 1968 1969 1970 1971 1972 1973 1974</p> <p>J. E. Hies + WJ 1968 1969 1970 1971 1972 1973 1974</p> <p>H. B. Hallowsay, Jr. 1968 1969 1970 1971 1972 1973 1974</p> <p>Homey W. Marshall 1968 1969 1970 1971 1972 1973 1974</p> <p>Charles Martin 1968 1969 1970 1971 1972 1973 1974</p> <p>James O. Martin 1968 1969 1970 1971 1972 1973 1974</p> <p>Ray Dodge 1968</p> <p>Ray Madden 1968</p> <p>Ruth A + J. B. Dicksee 1968 1969 1970 1971 1972 1973 1974</p> <p>Thomas E. Orr 1968 1969 1970 1971 1972 1973 1974</p> <p>Nathan W. Johnson 1968 1969 1970 1971 1972 1973 1974</p> <p>Judson W. Sumeyord 1968 1969 1970 1971 1972 1973 1974</p> <p>Charles M. Payne 1968 1969 1970 1971 1972 1973 1974</p>
<p>B + C Trice Co. Inc. in Delaware 1968 1969 1970 1971 1972 1973 1974</p> <p>Jerry N. Bagley + WJ 1968 1969 1970 1971 1972 1973 1974</p> <p>J. P. Carter 1968 1969 1970 1971 1972 1973 1974</p> <p>Benny Benson 1968 1969 1970 1971 1972 1973 1974</p> <p>A. D. + Bessie F. Dickson 1968 1969 1970 1971 1972 1973 1974</p> <p>Willodene G. Eiland 1968 1969 1970 1971 1972 1973 1974</p> <p>Albert S. Keyce III 1968 1969 1970 1971 1972 1973 1974</p> <p>Grace Counciling 1973 1974</p> <p>Watson moving + storage 1968 1969 1970 1971 1972 1973 1974</p> <p>Hugh W. Agricus, Jr. 1968 1969 1970 1971 1972 1973 1974</p> <p>Betty Lynn Moore 1968 1969 1970 1971 1972 1973 1974</p> <p>Mrs. Joyce A. Parker 1968 1969 1970 1971 1972 1973 1974</p> <p>J. R. + Allie P. Phillips 1968 1969 1970 1971 1972 1973 1974</p> <p>Annie Mae Phillips 1972-1974</p> <p>Cammett + Nedra Waters 1968 1969 1970 1971 1972 1973 1974</p>	<p>SE 1/4 of NE 1/4</p> <p>T. J. Smith 1968 1969 1970 1971 1972 1973 1974</p> <p>Everlyn L. Smith 1971 1972 1973 1974</p> <p>Sarah Ida R. Hill 1968 1969 1970 1971 1972 1973 1974</p> <p>Lillian Hays 1968 1969 1970 1971 1972 1973 1974</p> <p>J. C. Crump + WJ 1968 1969 1970 1971 1972 1973 1974</p> <p>Harold Jackson 1968 1969 1970 1971 1972 1973 1974</p> <p>Alice I. Donald 1968 1969 1970 1971 1972 1973 1974</p> <p>Bessie E. Hies 1968 1969 1970 1971 1972 1973 1974</p> <p>Mrs. Maudie W. Swin 1968 1969 1970 1971 1972 1973 1974</p> <p>East Proden Bank 1968-1969 1970 1971 1972 1973 1974</p> <p>E. L. Rodd 1968 1969 1970 1971 1972 1973 1974</p> <p>J. E. Hies + WJ 1968 1969 1970 1971 1972 1973 1974</p> <p>H. B. Hallowsay, Jr. 1968 1969 1970 1971 1972 1973 1974</p> <p>Homey W. Marshall 1968 1969 1970 1971 1972 1973 1974</p> <p>Charles Martin 1968 1969 1970 1971 1972 1973 1974</p> <p>James O. Martin 1968 1969 1970 1971 1972 1973 1974</p> <p>Ray Dodge 1968</p> <p>Ray Madden 1968</p> <p>Ruth A + J. B. Dicksee 1968 1969 1970 1971 1972 1973 1974</p> <p>Thomas E. Orr 1968 1969 1970 1971 1972 1973 1974</p> <p>Nathan W. Johnson 1968 1969 1970 1971 1972 1973 1974</p> <p>Judson W. Sumeyord 1968 1969 1970 1971 1972 1973 1974</p> <p>Charles M. Payne 1968 1969 1970 1971 1972 1973 1974</p>

Scale - 1 inch = 300.00 Ft.

Form 1-S.T.C.



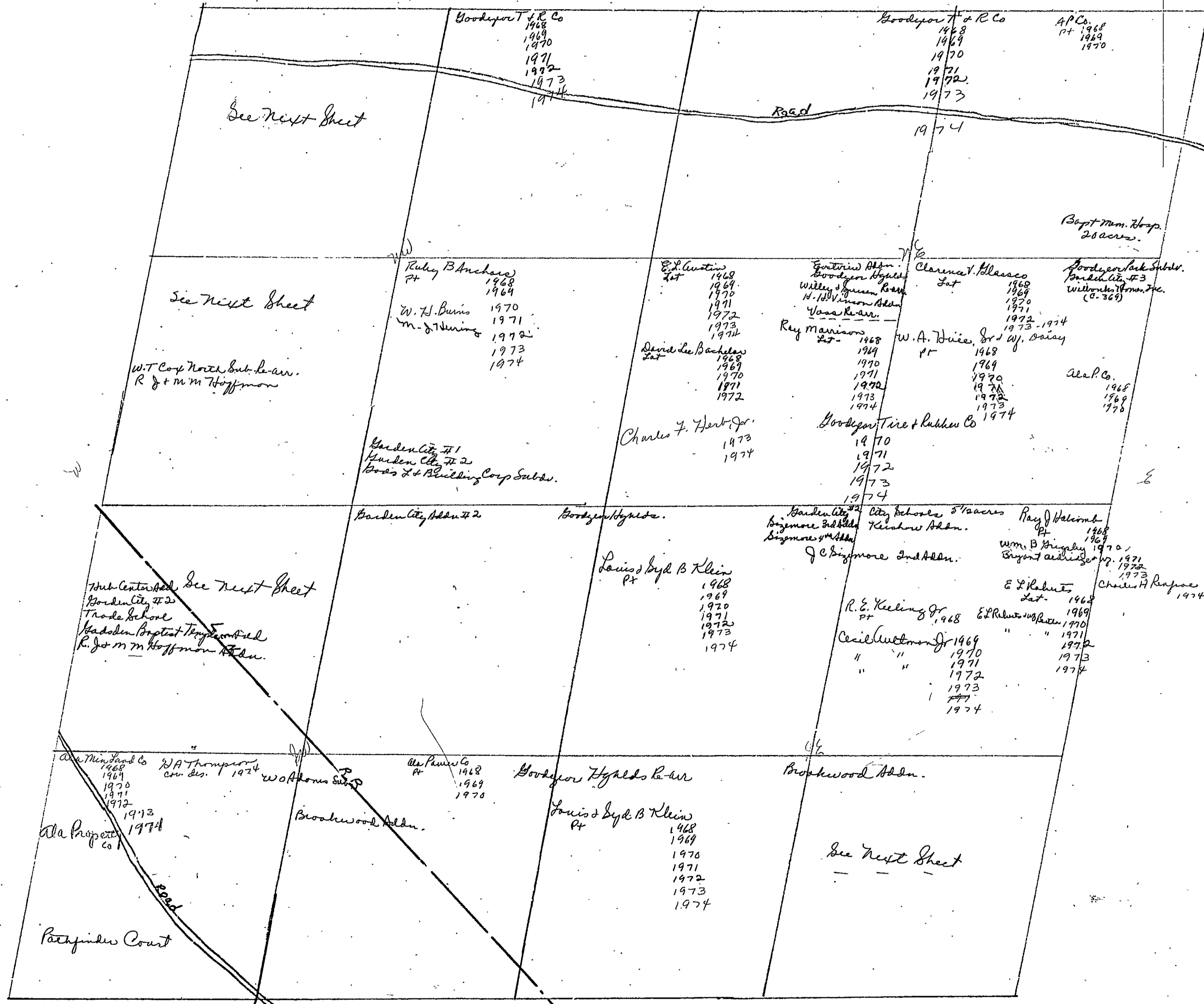
Nowlin Beard Adm. NE 1/4 of NW 1/4
Boobyar Tires Rubber Co
Billy Dean Bailey 1968
(58x200') 1969
 1970
 1971
 1972
 1973
 1974
Edward A. Headley 1968
 1969
 1970
 1971
 1972
 1973
 1974
Walden Concrete Pipe, Inc. 1968
 1969
 1970
 1971
 1972
 1973
 1974
Abner C. Bodwell 1968
 1969
 1970
 1971
 1972
 1973-1974
Hoyt Edwards 1973
 1974
Demon Enterprises, Inc. 1971
 1972
 1973
 1974
Dayle Denson 1973
 1974
Geo. Auto Parts 1968
 1969
 1970
W. W. W. W. W.
Dayle Denson (Coryanne Marie Beck) 1968
 1969
 1970
 1971
 1972
 1973
 1974

SE 1/4 of SE 1/4 *Shadow Lawn Adm.*
Ray A. Clayton 1968
 1969
 1970
 1971
James Ray Anderson 1972
 1973
 1974
Ala Power Co 1968
 1969
 1970
Hawee C. Richardson 1968
 1969
 1970
 1971
 1972
 1973-1974
Carlton & Martha Hammond 1968
 1969
 1970
 1971
 1972
 1973
 1974
Ex. Atty. Carlton & Martha Hammond 1974
Verdon W. & Carolyn Hauke 1968
 1969
 1970
 1971
 1972
 1973
 1974
Edgar Keeling "Star" 1968
 1969
 1970
 1971
 1972
 1973
 1974
Charles Martin 1968
 1969
 1970
 1971
 1972
 1973
 1974
W. D. Payne 1968
 1969
 1970
 1971
 1972
 1973
 1974
W. D. Dago 1968
 1969
 1970
 1971
 1972
 1973
 1974

Scale—1 inch = 300.00 Ft.

COUNTY _____

Section 11 Township 12 Range 6



SECTION 11

TOWNSHIP 12

RANGE 6

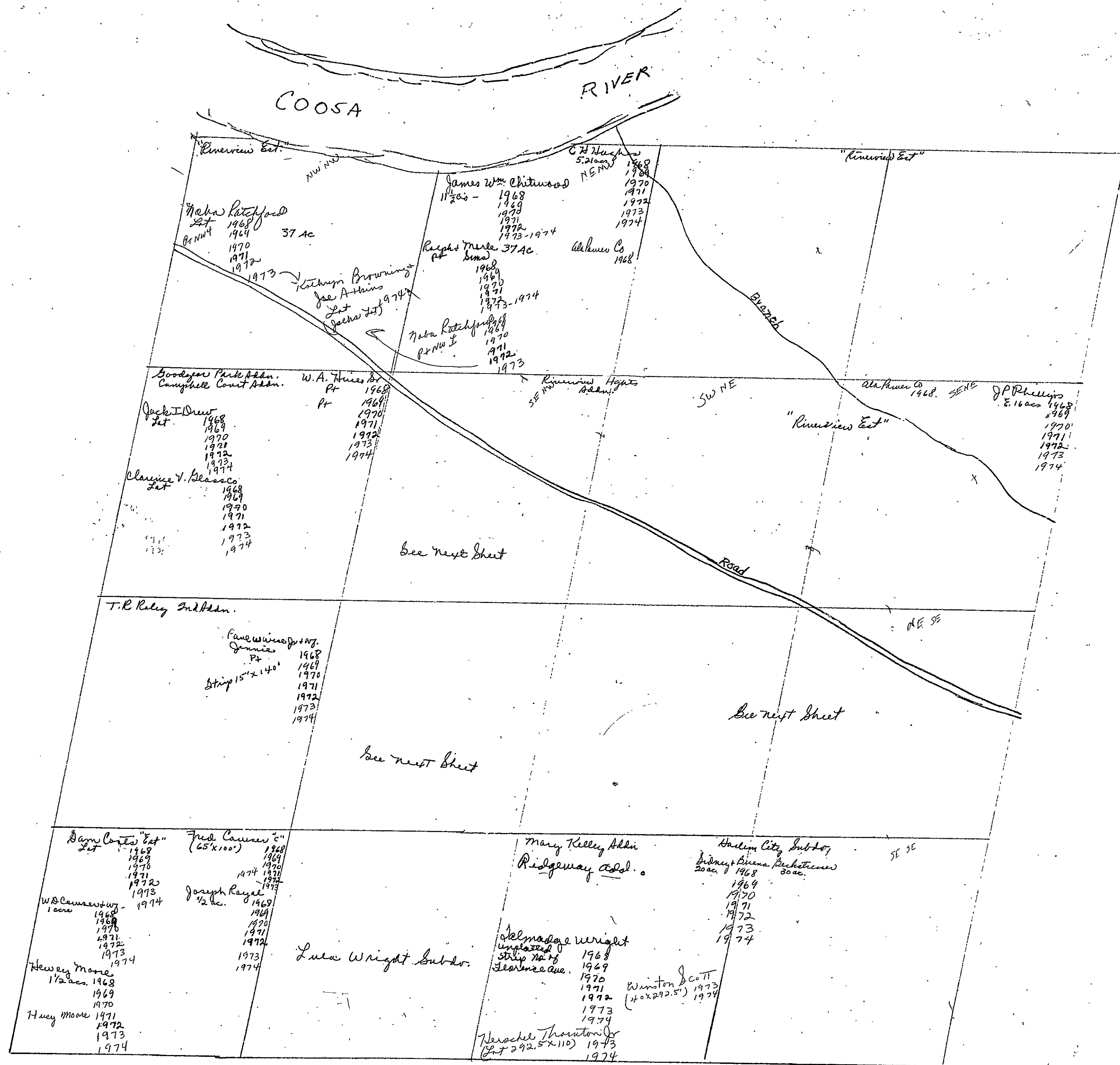
Form 1-S.T.C.

<p><i>Northwest 1/4 of Northwest 1/4</i> Nowlin 2nd Addn <i>George J. Nowlin Co</i></p> <p>Ruby B. Anchard Pt. 1968 W. H. Burns 1969 M. G. Herring 1971-1974</p> <p>Miss Bonnie Nowlin "Est" Pt. of 100 acs. 1968 1969 1970 1971 1972 1973 1974</p> <p><i>Demarco Corp.</i> Pt. 1968 1969 1970 1971-1973 1974</p> <p><i>American Oil Co.</i> Pt. 1968 1969 1970 1971</p> <p><i>Martin Realty Co. Inc.</i> 1972 1973 1974</p> <p><i>Nowlin Addn</i></p>	<p><i>Northwest 1/4 of Southwest 1/4</i></p> <p>Family Savings Federal Credit Union Est. 1968 1969 1970 1971 1972 1973 1974</p> <p>R. V. Penning + W. J. Est. 1968 1969 1970 1971 1972 1973 1974</p> <p>Ex. Ak R. V. Penning + W. J. 1974</p> <p>Mrs. W. E. Pearce Sr. "Est" Est. 1968 1969 - Eugene H. Pearce + William E. Pearce 1970 1971 1972 1973 1974</p> <p>Mrs. J. B. Sawee Est. 1968 1969 1970 1971 1972 1973 - B. H. Singleton + Mary M. Singleton 1974</p> <p>Willard Withrow Est. 1968 1969 1970 1971 1972 1973 1974</p> <p>James C. Pruitt Est. 1968 1969 1970 1971 1972 1973 1974</p> <p><i>Bow Corp.</i> 1968 1969 1970 1971 1972 1973 1974</p> <p><i>Beaman Transportation, Inc.</i> 1968 1969 1970 1971 1972 1973 1974</p> <p>Engene H. Pearce + William E. Pearce 1974 com. - dec.</p>
<p><i>Southwest 1/4 of Northwest 1/4</i> Hab Center Addn.</p> <p>Ruby B. Anchard Pt. 1968 W. H. Burns 1969 M. G. Herring 1971-1974</p> <p>Mrs. Sam Caspo 50' x 200' 1968 1969 1970 1971 1972-1973 1974 - Ex. Ak Sam Caspo 1974</p> <p>Dorothy Hopton + Catherine G. Bee Est. 1968 1969 1970 1971 1972 1973 1974</p> <p>Bonnie Nowlin "Est" Pt. of 9.60 acs. 1968 1969 1970 1971 1972 1973 1974</p> <p>Mrs. J. B. Sawee Pt. 1968 1969 1970 1971 1972 1973-1974</p> <p>Mrs. Pauline S. Stewart Est. 1968 1969 1970 1971 none - Kenneth Clark 1972 1973 1974</p> <p>J. B. Welch Pt. 1968 1969 1970 1971 1972-1973 1974</p> <p>Albert G. Wood 1972 1973 1974</p> <p><i>B. H. Singleton + Mary M. Singleton</i> Est. 100' x 200' 1974</p>	<p><i>Southwest 1/4 of Southwest 1/4</i> Garden Terrace apartment of Brookside Pt. 1968 1969</p> <p>Brookwood Addn Manas Sub-dr Cetney Addn Cars Regal Sub-dr</p> <p>George C. Harkins + Ray 1970 Josh D. Ray 1971 1972 1973 1974</p> <p>Ann + Walter Hatcher (Est. 50' x 100') 1968 1969 1970 1971 1972 1973 1974</p> <p>Barbara Paulshury 5 acs. 1968 1969 1970 1971 1972 1973 1974</p> <p>Joseph Regal " " 1971 1972 1973 1974</p> <p>Lester Hill .49 acs. 1968 1969 1970 1971 1972 1973 1974</p>

Scale-1 inch - 300.00 Ft.

COUNTY

Section 12 Township 12 Range 6

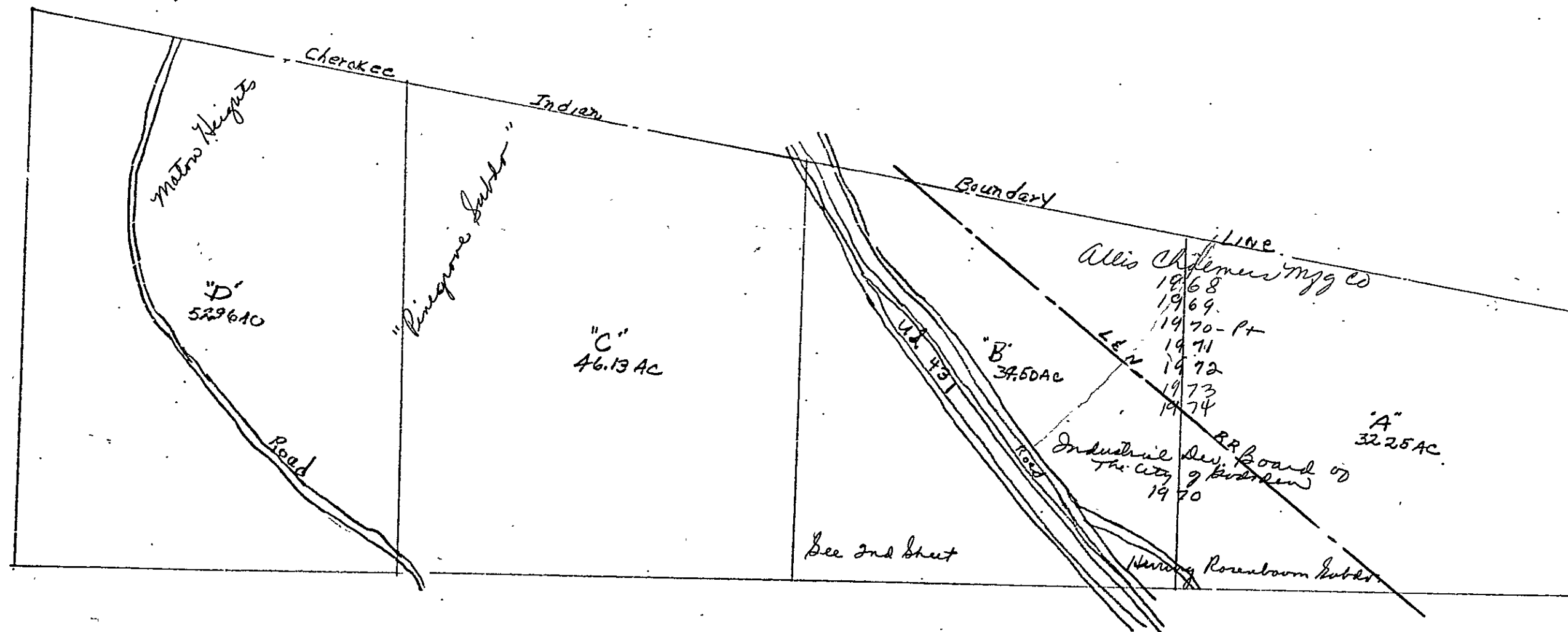


Form 1-S.T.C.

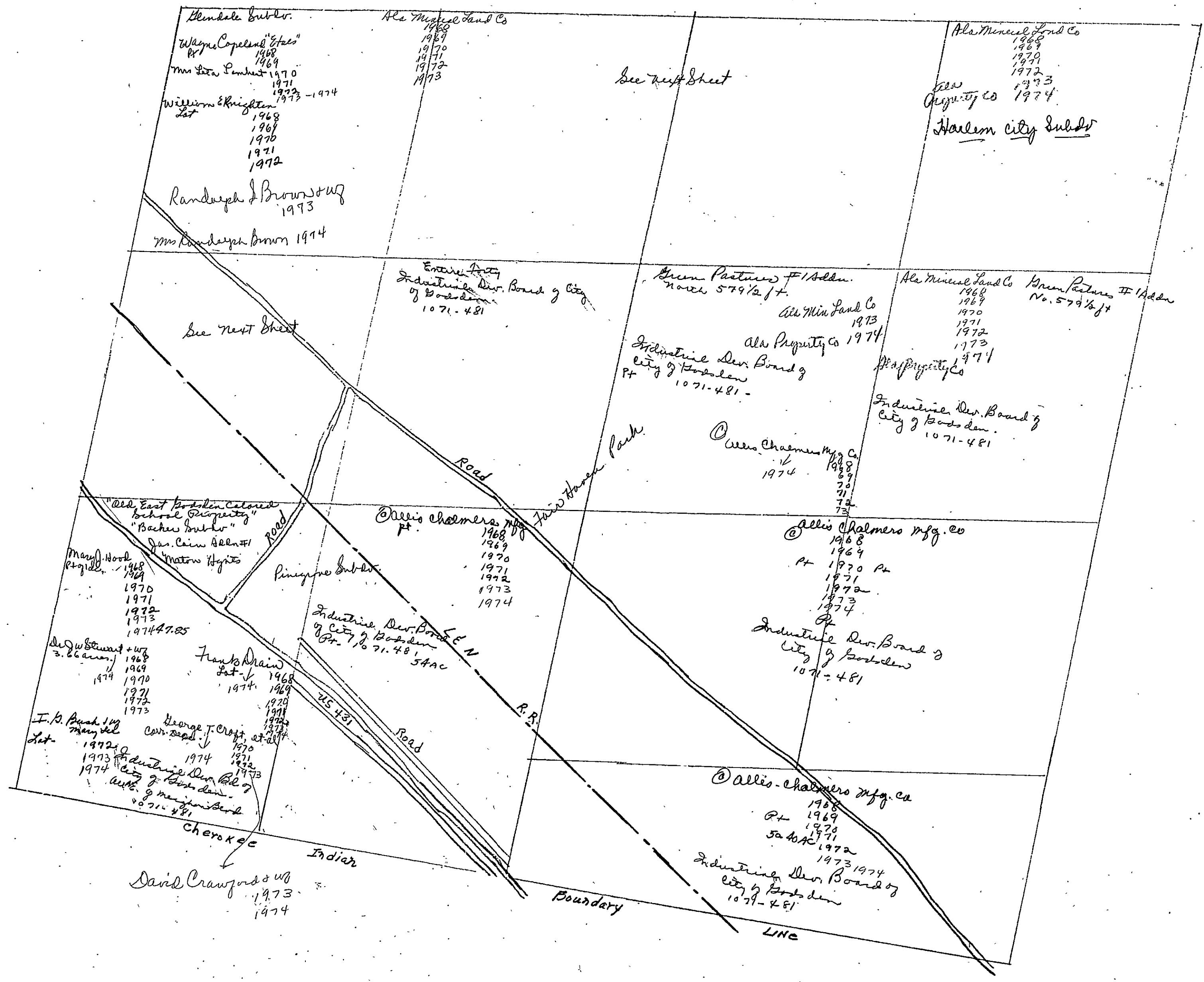
<p>David Brown's W. Debia Pt. 1968 1969 1970 1971 1972 1973 1974</p> <p>1/4 of NW 1/4 Ala Power Co. 1968</p> <p>L.M. Raley Pt. 1968 1969 1971 1972-1973 1974</p> <p>Ilova Campbell Pt. 1968 1969 1970 1971 1972 1973 1974</p> <p>J.E. Sheffield Pt. 1968 1969 1971 1972-1973 1974</p> <p>Minnie P. Turner Pt. 1968 1969 1971 1972-1973 1974</p> <p>James W. Whitwood Pt. 1968 1969 1970 1971 1972 1973-1974</p> <p>R.E. Heiland (2 Lts) 1968 1969 1970 1971 1972-1973 1974</p> <p>Mr. Larina Walker 3 Lts 1968 1969 1970 1971 1972 1973 1974</p> <p>C. J. Hughes (56/100 ac.) 1967 1969 1970 1971 1972-1974</p> <p>William B. & Minnie A. Johnson (3/4 ac. on 1/4 sec. 8 & 9) 1968 1969 1970 1971 1972 1973-1974</p> <p>Paul A. Lumpkin, Sr. & W. J. Lillian Pt. 1968 1969 1970 1971 1972-1973 1974</p> <p>Frank Luch 1970 1971 1972 1973 1974</p>	<p>Orville Apple Pt. (Lts) 1968 1969 1970 1971 1972 1973 1974</p> <p>1/4 of SE 1/4 Melvin & Marie R. Freeman (80 X 150') 1968 1969 1971 1972-1973 1974</p> <p>Ray D. Branson & W. J. Pt. 1968 1969 1970 1971 1972 1973 1974</p> <p>Eddie N. Lumpkin Pt. 1968 1969 1970 1971 1972 1973 1974</p> <p>Bidney Burkett 19.39 ac. 1968 1969 1970 1971 1972 1973 1974</p> <p>W. O. Everett 2 Lts. 1968 1969 1970 1971 1972 1973-1974</p> <p>George Keer & Jean (200 X 100') 1968 1969 1970 1971 1972 1973 1974</p> <p>Ethel Bell Harrow (32 1/2 X 100') 1968 1969 1970 1971 1972-1973 1974</p> <p>Archie N. Head & W. J. Pt. 1968</p> <p>Howard D. Adams 1969 1970 1971 1972-1973 1974</p> <p>Wm. E. & Frances Blechwell Pt. 1968 1969 1970 1971 1972 1973 1974</p> <p>P.C. Bradford 120 X 200' 1968 1969 1970 1971 1972 1973-1974</p> <p>Albert H. Erwin (110 X 150') 1968 1969 1970 1971 1972 1973 1974</p> <p>Gerard R. Smith 3 1/2 ac. 1968 1969 1970 1971 1972-1973 1974</p> <p>T. J. & Eva Mae Watts 2 Lts 150 X 200' 1968 1969 1970 1971 1972 1973-1974</p> <p>Callie Butler 5 acres - Funeral Home, Inc. 1973 1974</p> <p>Ethel Burkett (32 1/2 X 100') 1973 1974</p> <p>Larry D. Alexander 1973 1974</p> <p>C. V. Mc Caffrey Pt. of 5 ac. 1968 1969 1970 1971 1972 1973 1974</p> <p>Kenneth & Margie Bading 3 1/2 ac. 1973 1974</p>
<p>James R. & Betty Blanton Pt. 1968 1969 1970 1971 1972 1973-1974</p> <p>1/4 of SW 1/4 "Sheffield High Subd"</p> <p>Dr. W. B. Wells 1/3 ac. 1968 1969 1970 1971 1972 1973-1974</p> <p>Mrs. Margaret Cochran 2 1/2 ac. Pt. 1968 1969 1970 1971 1972 1973 1974</p> <p>Paul W. Wise & W. J. Jimmie Pt. 1968 1969 1970 1971 1972 1973-1974</p> <p>C. J. Abraham, et al. Pt. 1968</p> <p>Gregory Company Pt. 1969 1973</p> <p>Ray & Hazel E. Woodsee (Pt. on Hake St.) 1968 1969 1970 1971 1972 1973-1974</p> <p>Henry & Dorothy Phifer, Jr. (Pt. 100 X 150') 1968 1969 1970 1971 1972 1973 1974</p> <p>East Postden Church of Christ 1970 1971 1972 1973</p> <p>James A. Pruitt Pt. 1968 1969 1970 1971 1972 1973 1974</p> <p>East Postden Church of Christ EX B10 1974</p> <p>L. M. Raley Pt. 1968 1969 1970 1971 1972 1973-1974</p> <p>J. E. Sheffield Pt. 1968 1969 1970 1971 1972 1973 1974</p> <p>Minnie P. Turner (90 X 300') Pt. 1970 1971 1972 1973 1974</p>	<p>1/4 of SE 1/4 "Keshaw Addn." "Sheffield High Subd"</p> <p>Ala Power Co. 1968 Pt. 1969 1970</p> <p>Ray D. Branson & W. J. Pt. 1968 1969 1970 1971 1972 1973 1974</p> <p>Eddie N. Lumpkin Pt. 1968 1969 1970 1971 1972 1973 1974</p> <p>Bidney Burkett 3.60 ac. 1968 1969 1970 1971 1972 1973-1974</p> <p>Bidney & Beuna Burkett 1.60 ac. 1968 1969 1970 1971 1972 1973 1974</p> <p>Rev. L. R. Otwell 2.75 ac. 1968 1969 1970 1971 1972-1973 1974</p> <p>Russell A. & Eva Stewart 1 1/2 ac. 1968 1969 1970 1971 1972 1973-1974</p> <p>Woodrow W. & Mary C. Fuller Pt. 1971 1972 1973 1974</p> <p>OC Cornelius 1.00 ac. 1968 1969 1970 1971 1972 1973 1974</p> <p>OC Cornelius "H.M." Pt. 1971 1972 1973 1974</p> <p>Ray Cromwell 1 acre 1968 1969 1970 1971 1972 1973 1974</p> <p>Willie M. Keshaw Pt. 50 X 80. 1968 1969 1970 1971 1972 1973 1974</p> <p>CC Lumpkin 2 Lts 1968 1969 1970 1971 1972 1973 1974</p>

Scale—1 inch = 300.00 Ft.

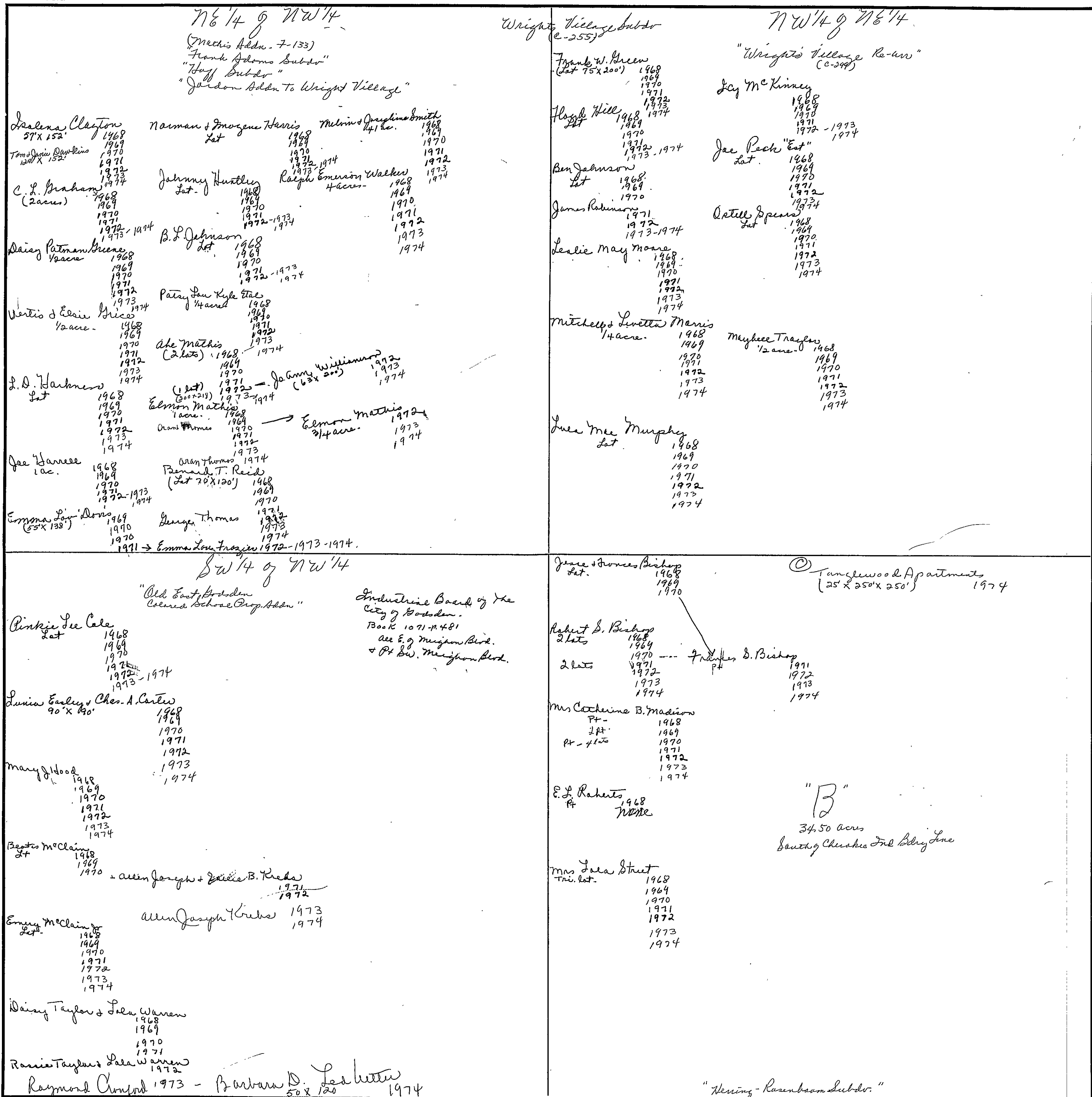
Section 13 Township 12 Range 6



Section 13 Township 12 Range 6



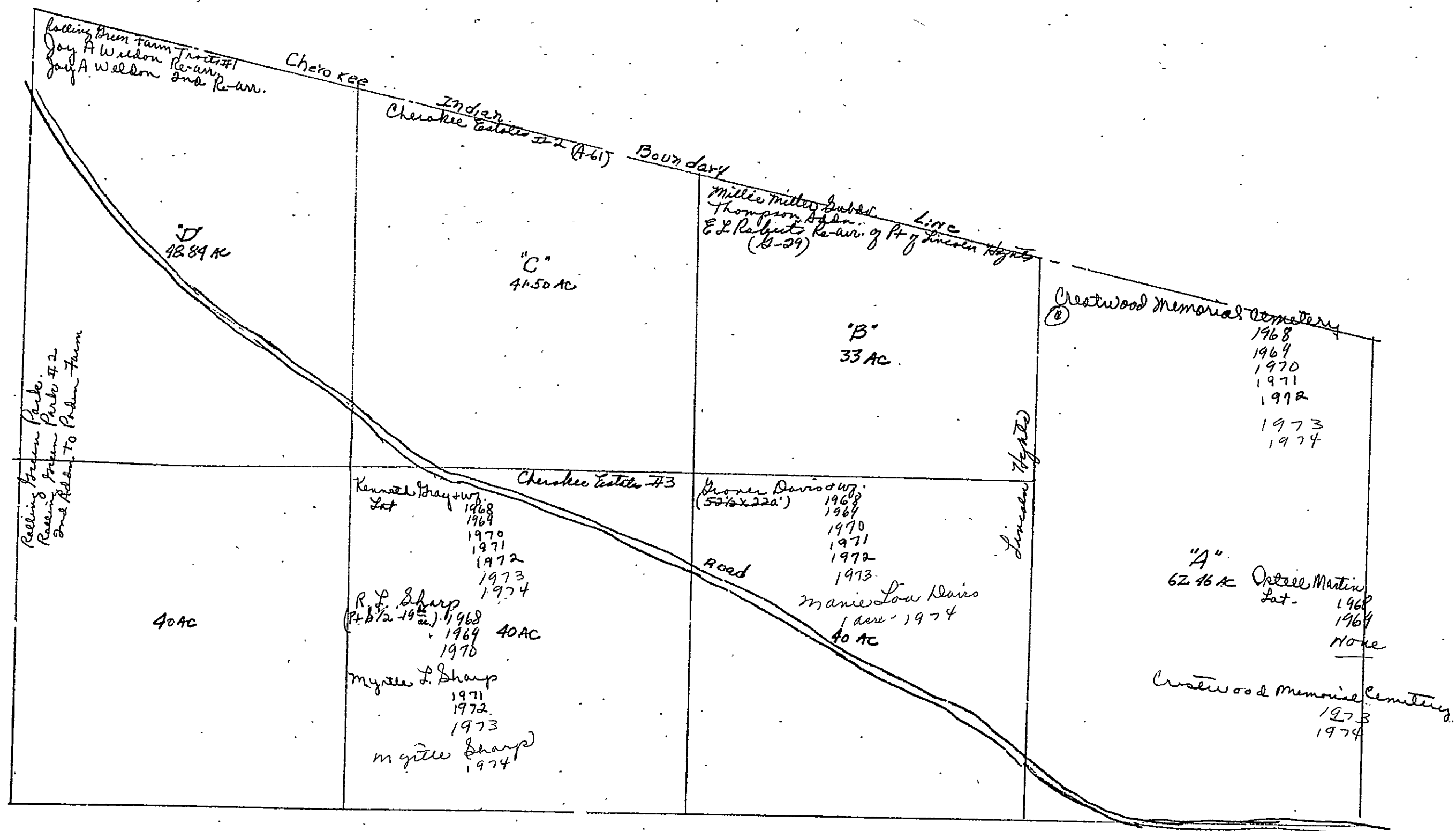
Form 1-S.T.C.



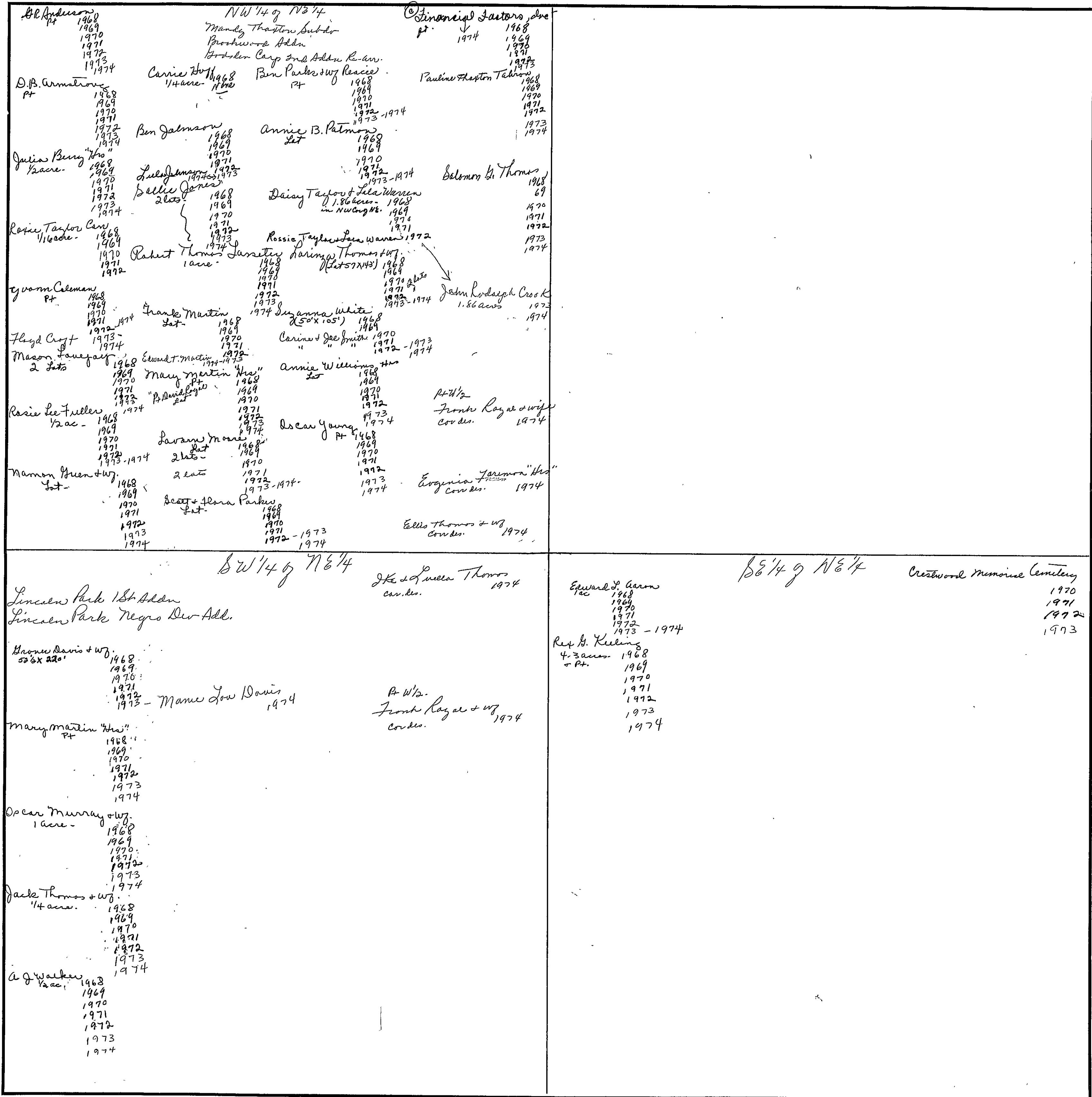
COUNTY

Scale—1 inch = 300.00 Ft.

Section 14, Township 12 Range 6



Form 1-S.T.C.



Scale-1 inch = 300.00 Ft.

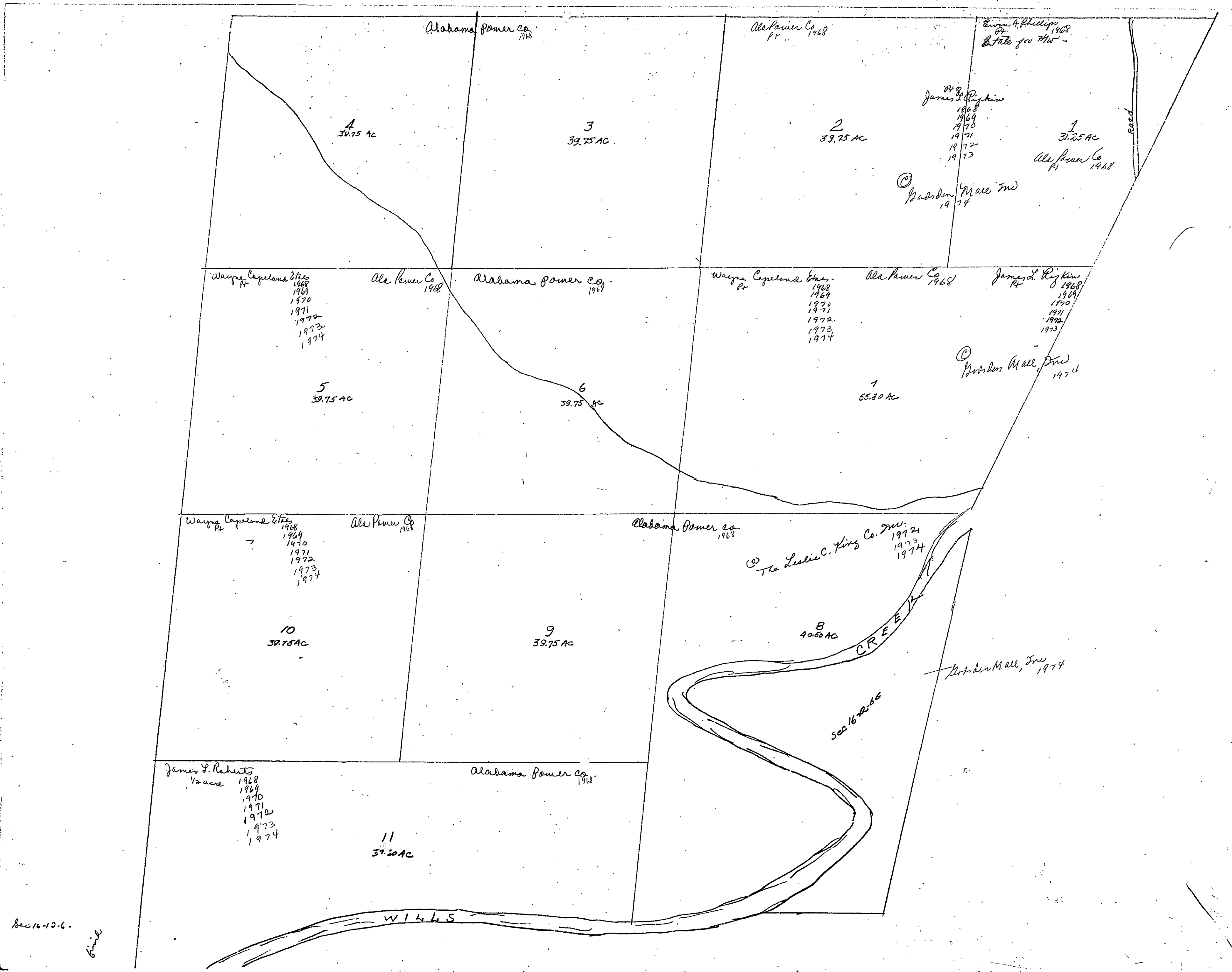
Section 15. Township 12 Range 6

Pt of Sec 15 - Ala Power Co.



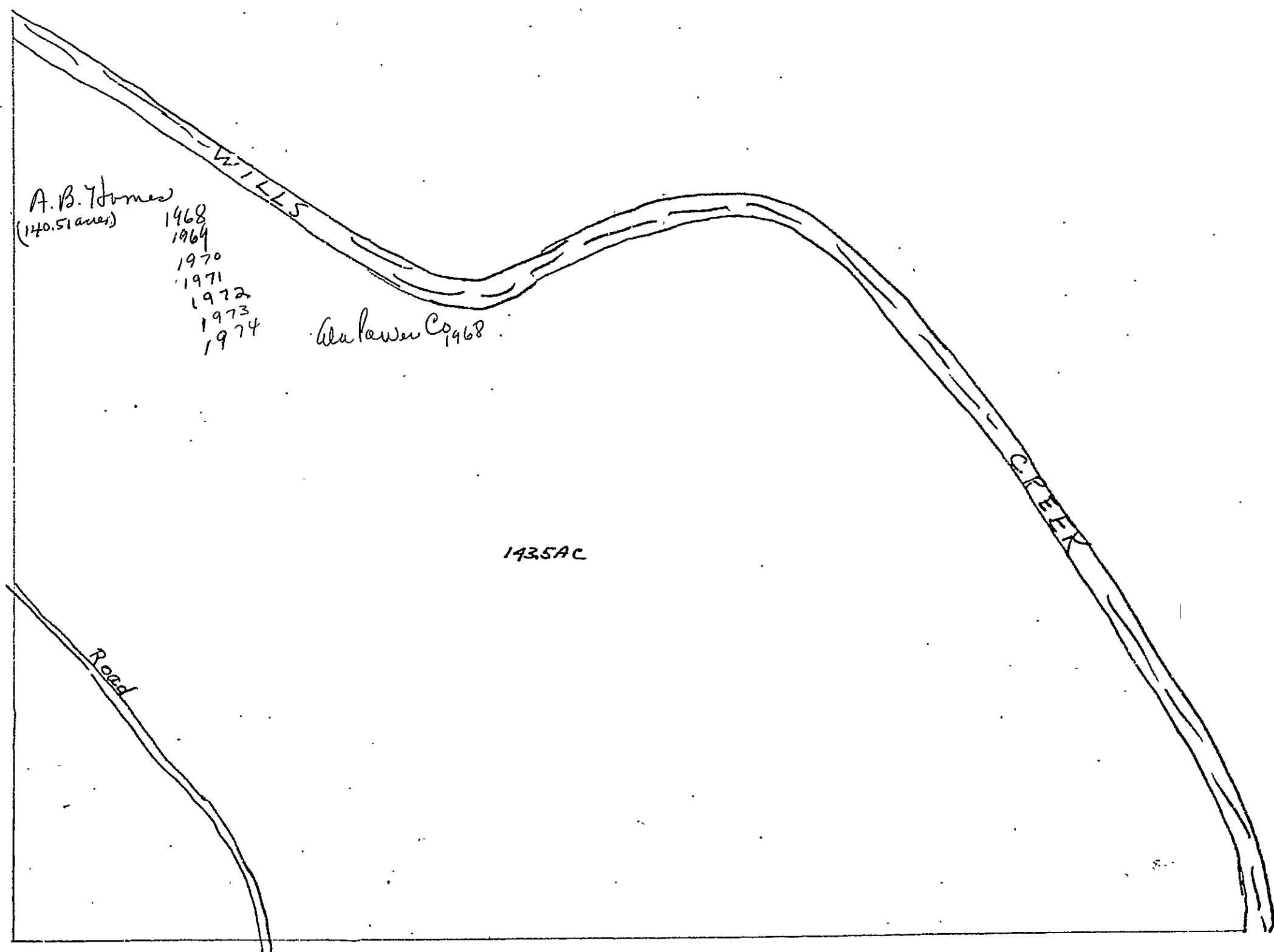
Sec 15-12-6-

Section 16 Township 12 Range 6



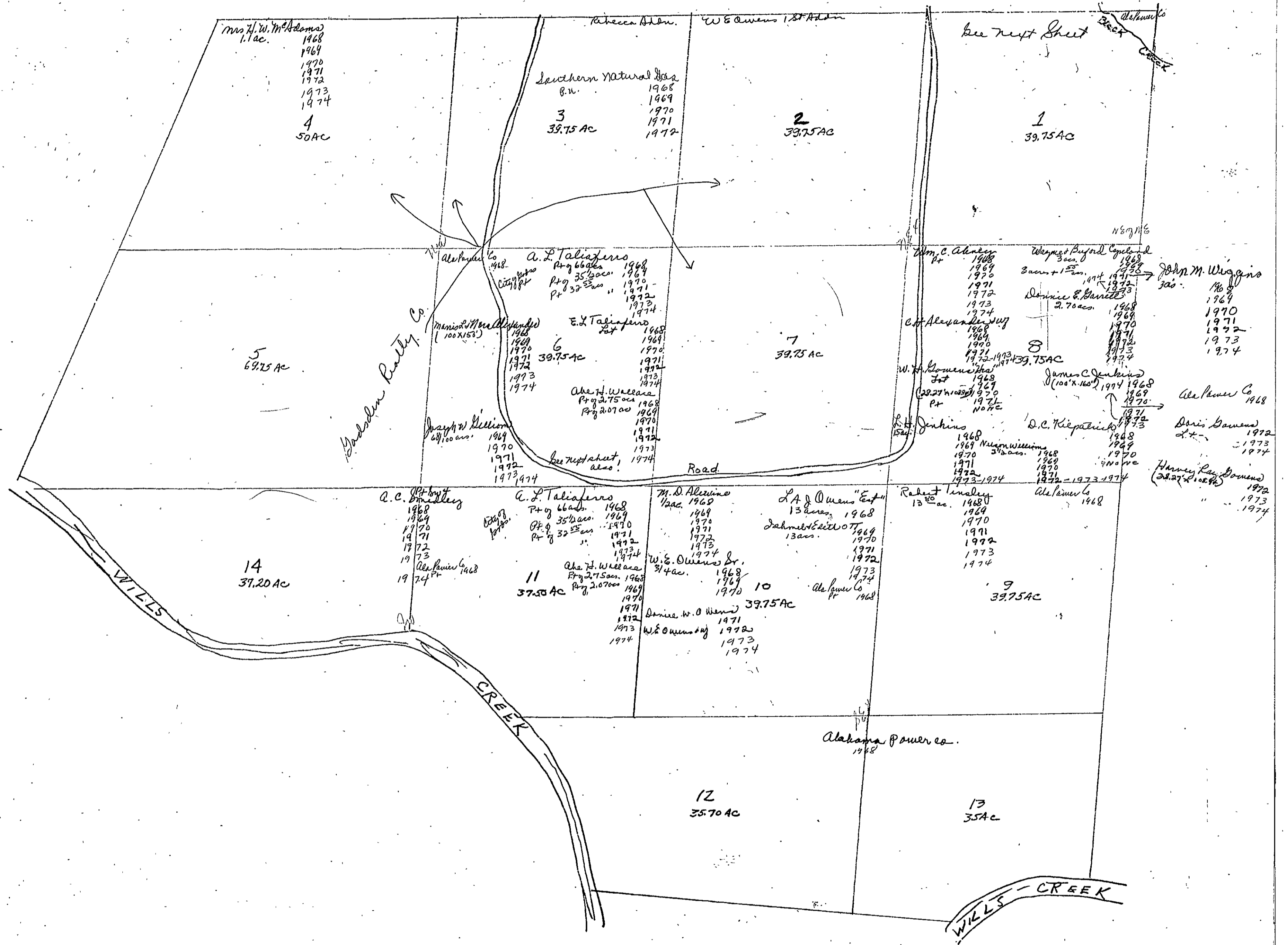
sec 16-12-6
Final

Section 17, Township 12 Range 6



Sec 17-12-6

Section 17, Township 12 Range 6



Sec 17-12-6

SECTION 17

TOWNSHIP 12

RANGE 6

Form 1-S.T.C.

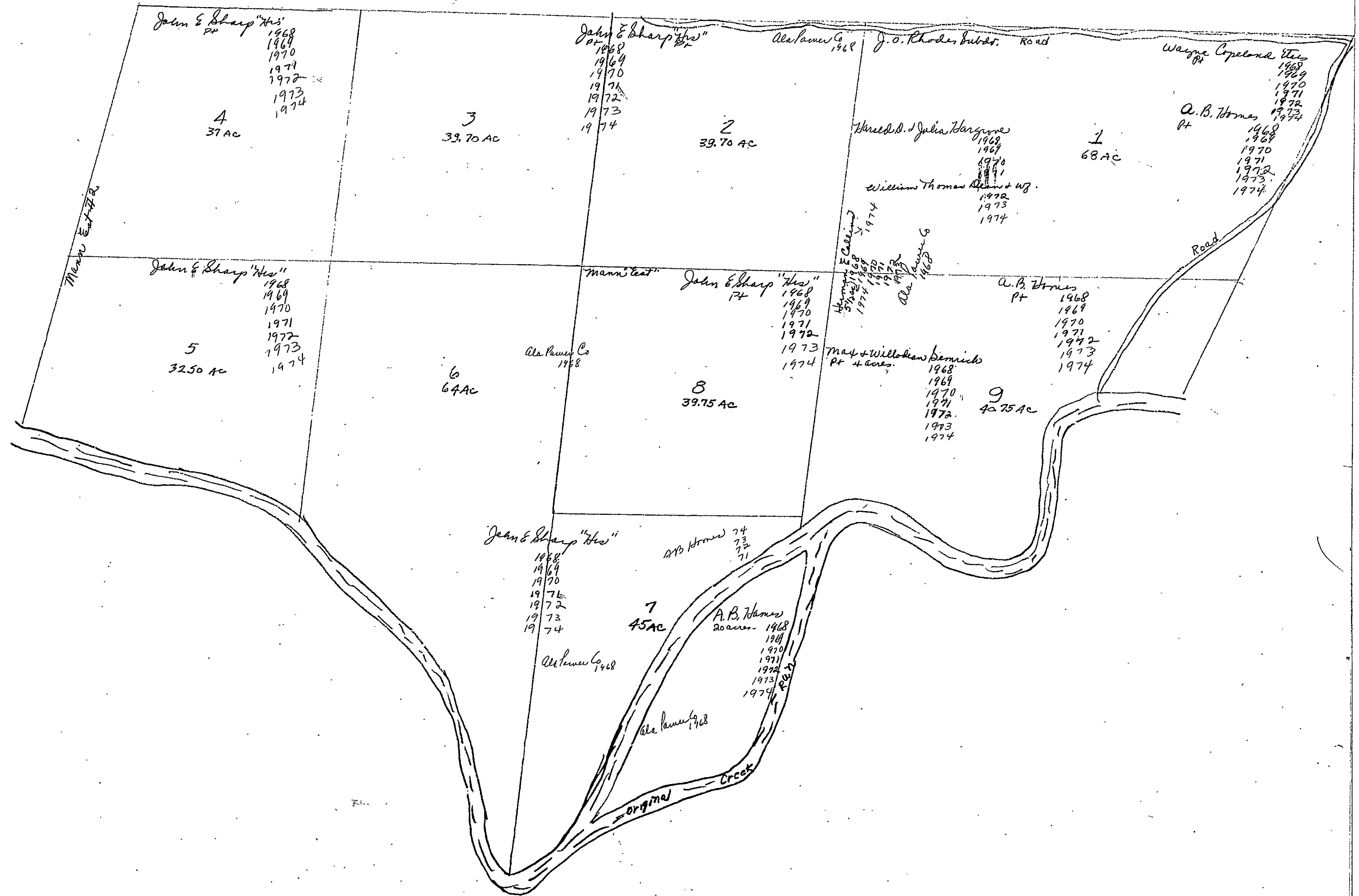
N 207 W 6

<p>Maria & Nora Alexander Lat 100 x 150 1968 1969 1970 1971 1972 1973 1974</p> <p>J.C. Hart 2 lots 1968 1969 1970 1971 1972 1973 1974</p>	<p>Gadsden Nursing Home Inc 2 1/2 acres - 1970 1971 1972 1973 1974</p> <p>Alafouer Co pt 1968</p> <p>6 39.75 ac.</p> <p>See preceding page also</p>	<p>Curtis Burnett (100 x 175) 1968 1969 1970 1971 1972 1973 1974</p> <p>W.W. Burnett 9 5/8 ac. 1968 1969 1970 1971 1972 1973 1974</p> <p>Ex-2K W.W. Burnett</p> <p>Calvin H. Chestnut 80 x 150' 1968 1969 1970 1971 1972 1973 1974</p> <p>Joe W. Draming 3/4 ac - 1968 1969 1970 1971 1972 1973 1974</p>	<p>L.D. Martin Lat 70 - 1968 1969 1970 1971 1972 1973 - 1974</p> <p>James + Cathryn Morgan Lat 1968 1969 1970 1971 1972 1973 1974</p> <p>Johnson J. Morgan 1 ac. - 1968 1969 1970 1971 1972 1973 1974</p> <p>Abel L. Stephens 2 1/4 acres - 1968 1969 1970 1971 1972 1973 1974</p> <p>Thelma Valentini 1 ac 1968 1969 1970 1971 1972 1973 1974</p> <p>Emmalee + Anita Diane Hayes Lat - 1968 1969 1970 1971 1972 1973 1974</p> <p>Mrs Lois D. Johnson (Lat 100 x 150) 1968 1969 1970 1971 1972 1973 1974</p>
---------------------------------------------------------------------------------------------------------------------------------------------------------------------------------------------------------------	---------------------------------------------------------------------------------------------------------------------------------------------------------------------------------------------	----------------------------------------------------------------------------------------------------------------------------------------------------------------------------------------------------------------------------------------------------------------------------------------------------------------------------------------------------------------------------------------------------------------------------------------------	------------------------------------------------------------------------------------------------------------------------------------------------------------------------------------------------------------------------------------------------------------------------------------------------------------------------------------------------------------------------------------------------------------------------------------------------------------------------------------------------------------------------------------------------------------------------------------------------------------------------------------------------------------------------------------------------------------------------------------------

Scale—1 inch = 300.00 Ft

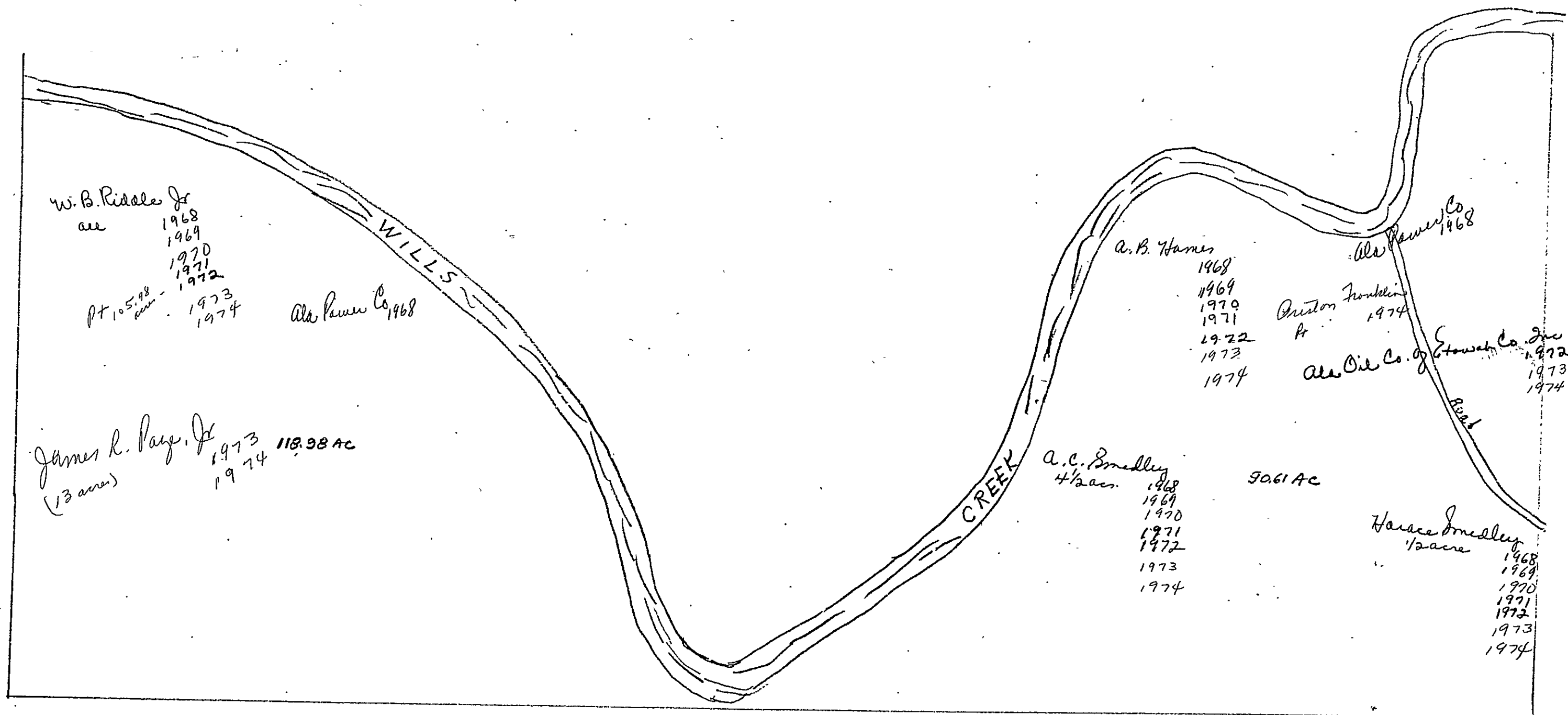
COUNTY _____

Section 18 Township 12 Range 6



Sec 18, Tp 12 S, R 6 E

Section 18 Township 12 Range 6



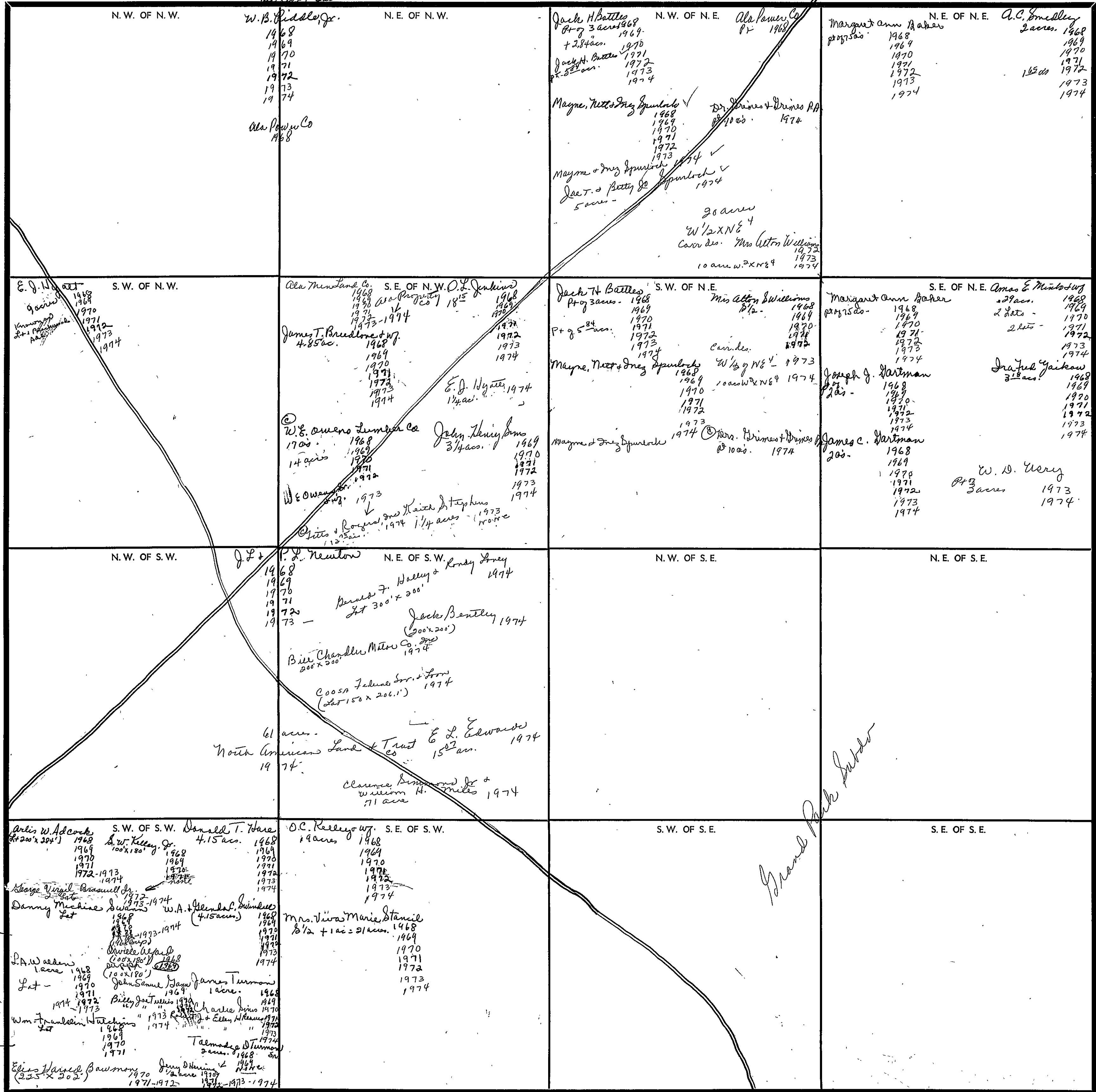
Sec 18, Tp 12 & R 6 E

SECTION 19

TOWNSHIP 12

RANGE 6

FORM 1-S.T.C. - 1968



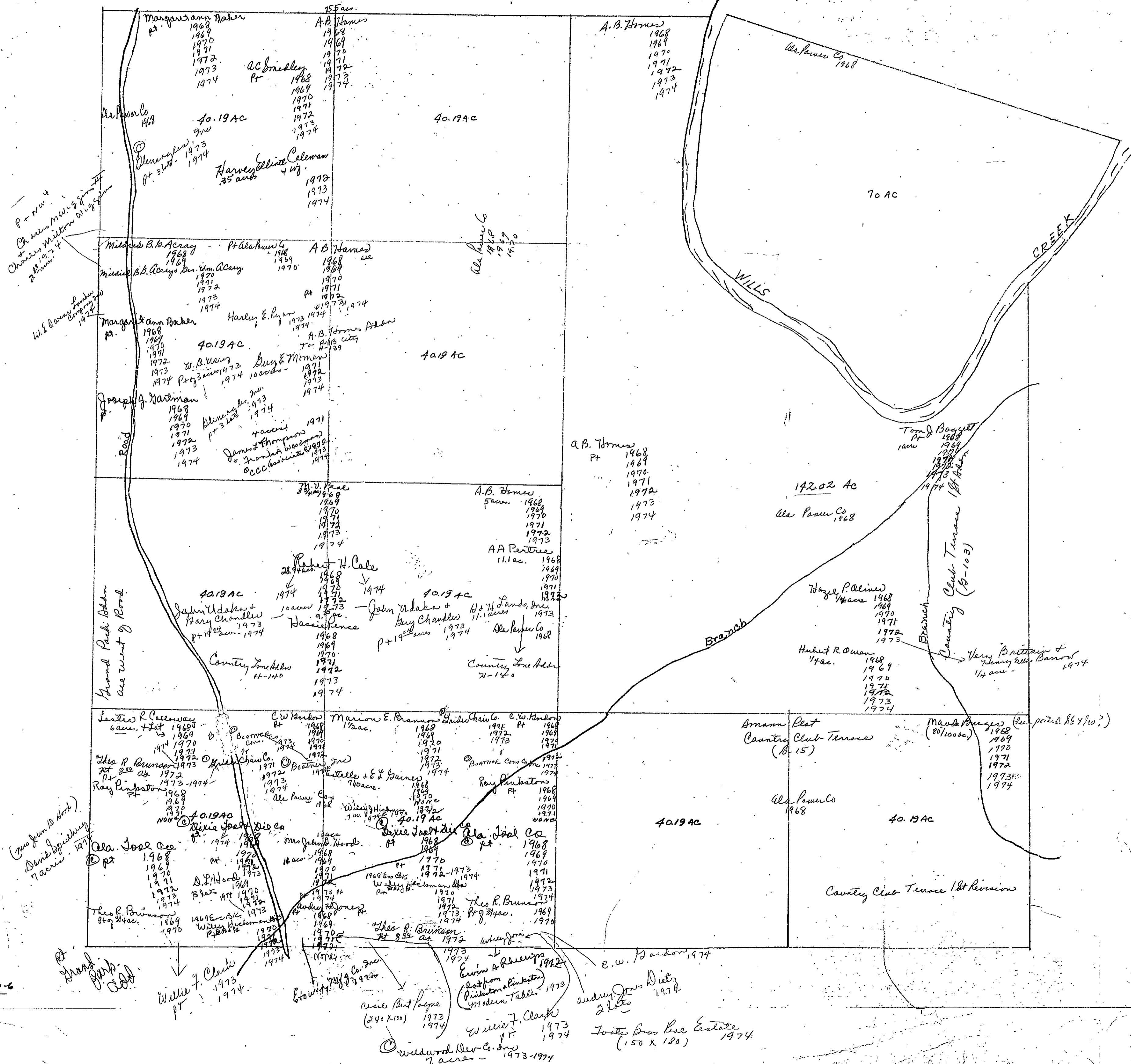
1971 Supp.
 Daniel R. Meas
 James R. Russell & Wg. Dink
 1971
 1972
 1973
 1974

1973
 1974
 Donald B. Sharon & Campbell
 14 ac.
 1972
 Log Tom L. Campbell & Wg
 1973
 1974

Scale - 1 inch = 300 Ft.

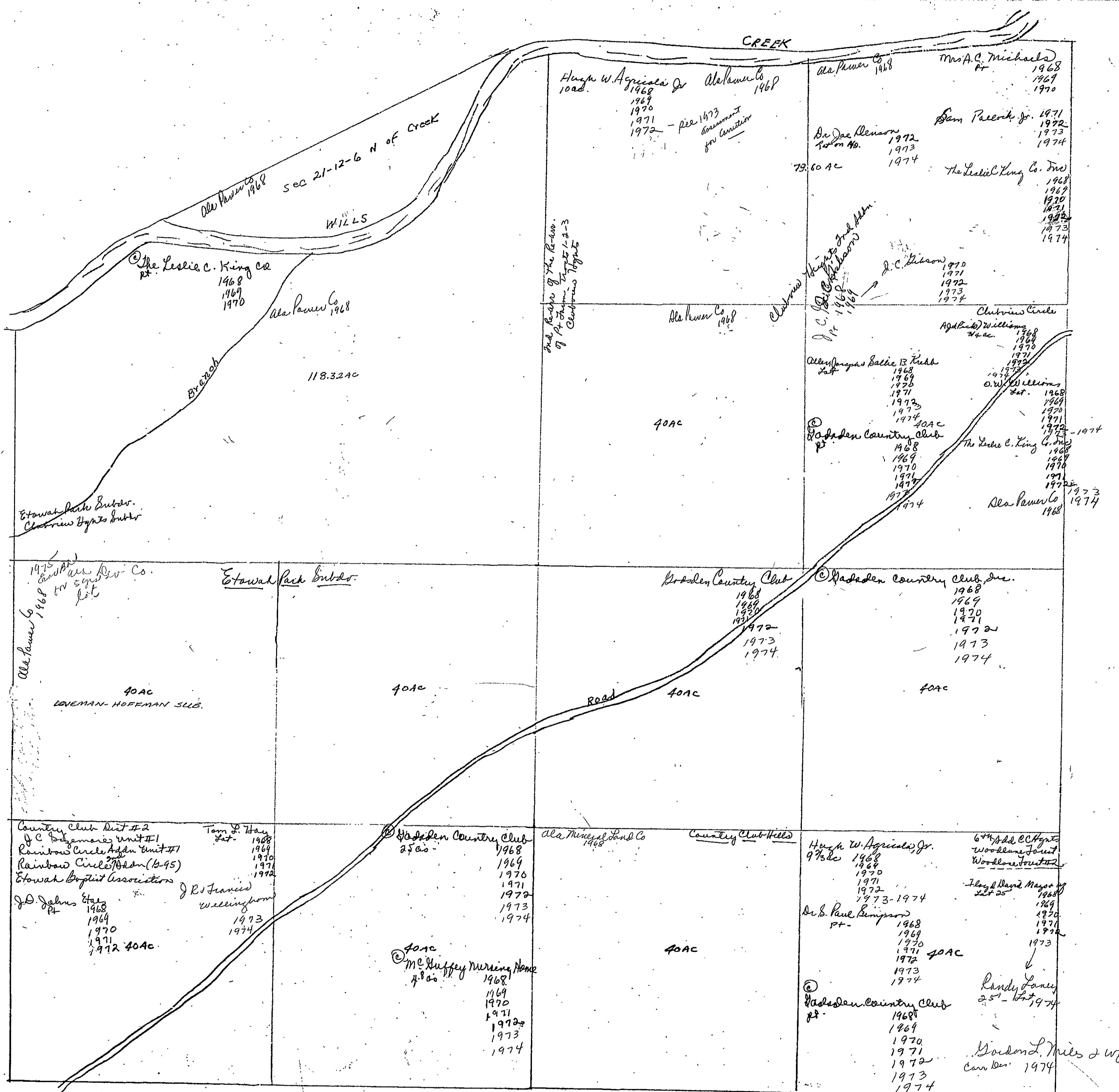
COUNTY

Section 20 Township 12 Range 6 East



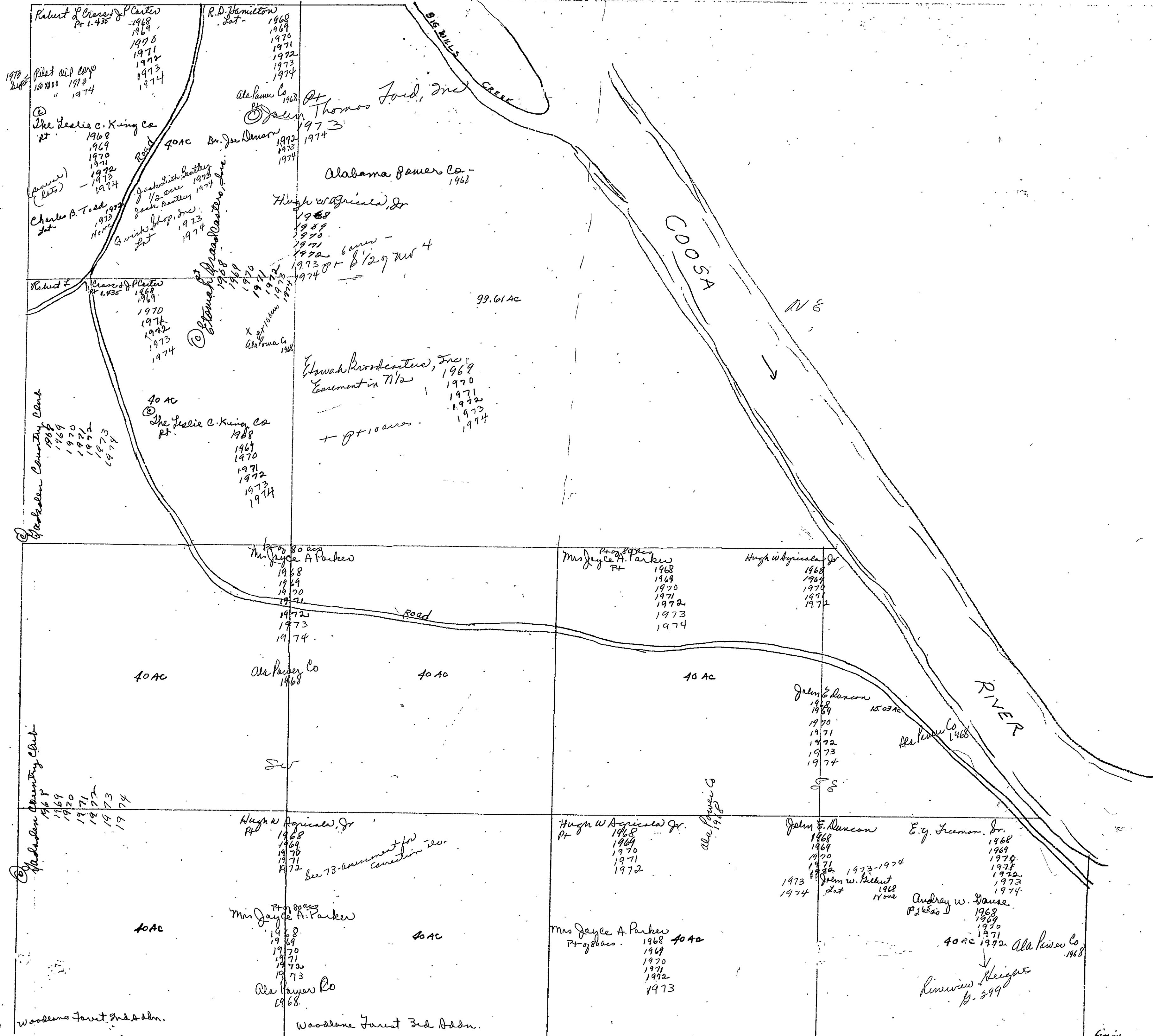
Sec 20-12-6

Section 21, Township 12 Range 6



Sec 21, T12 R6 E

Section 22, Township 12 Range 6



Sec 22, T12R6

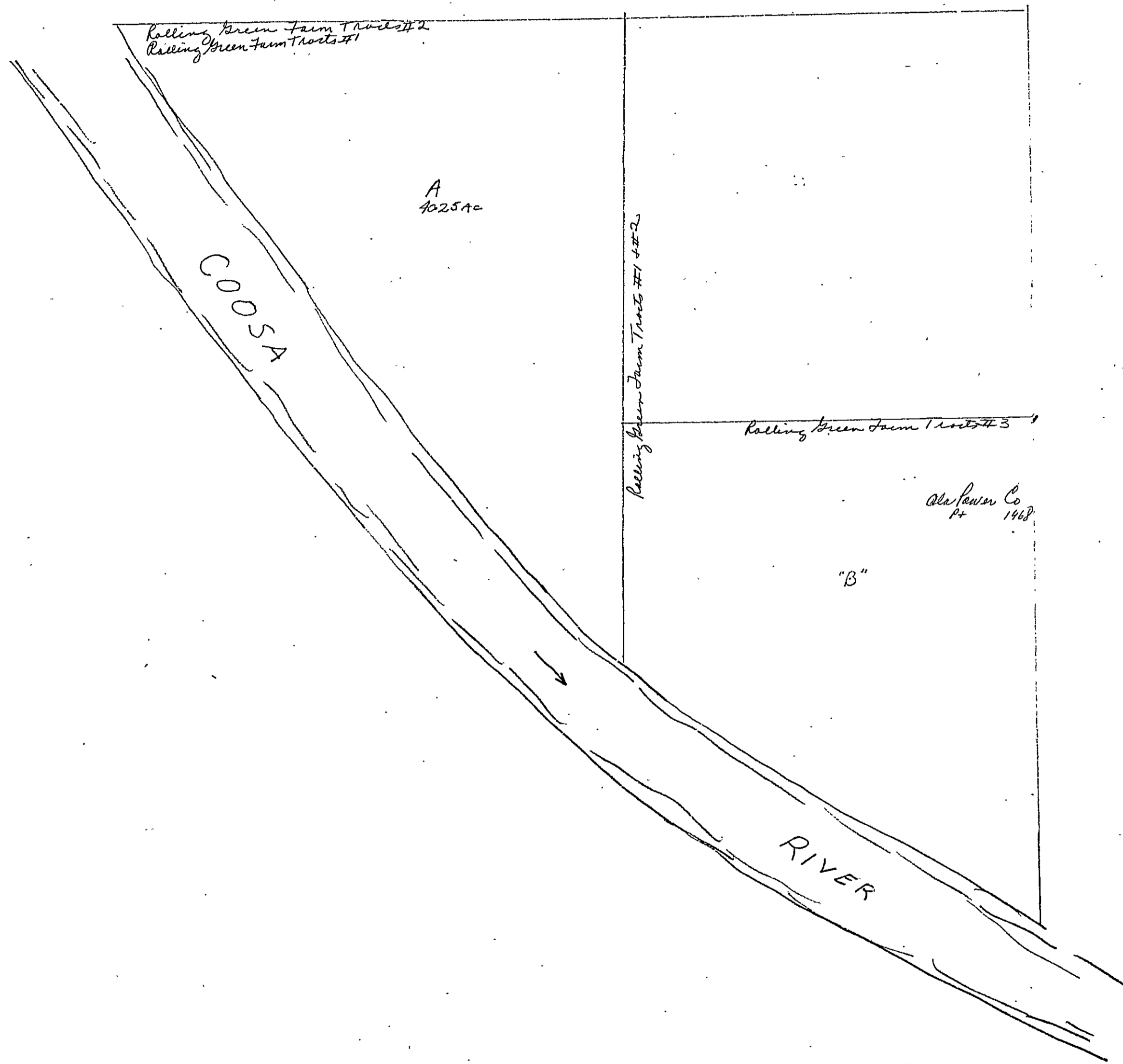
Woodlane Forest Tract Addn.

Woodlane Forest Tract Addn.

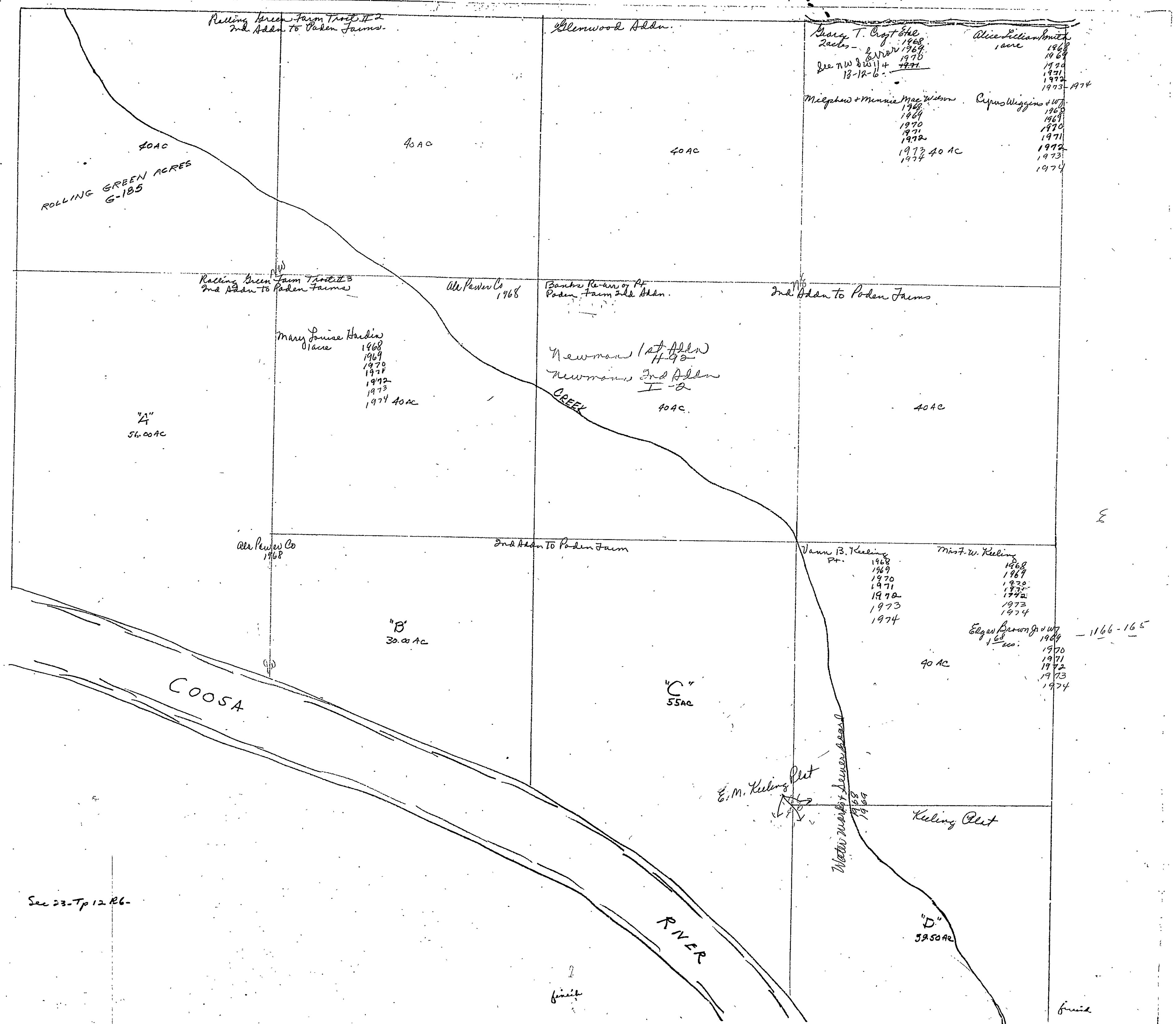
Riverside Heights
p. 299

Final

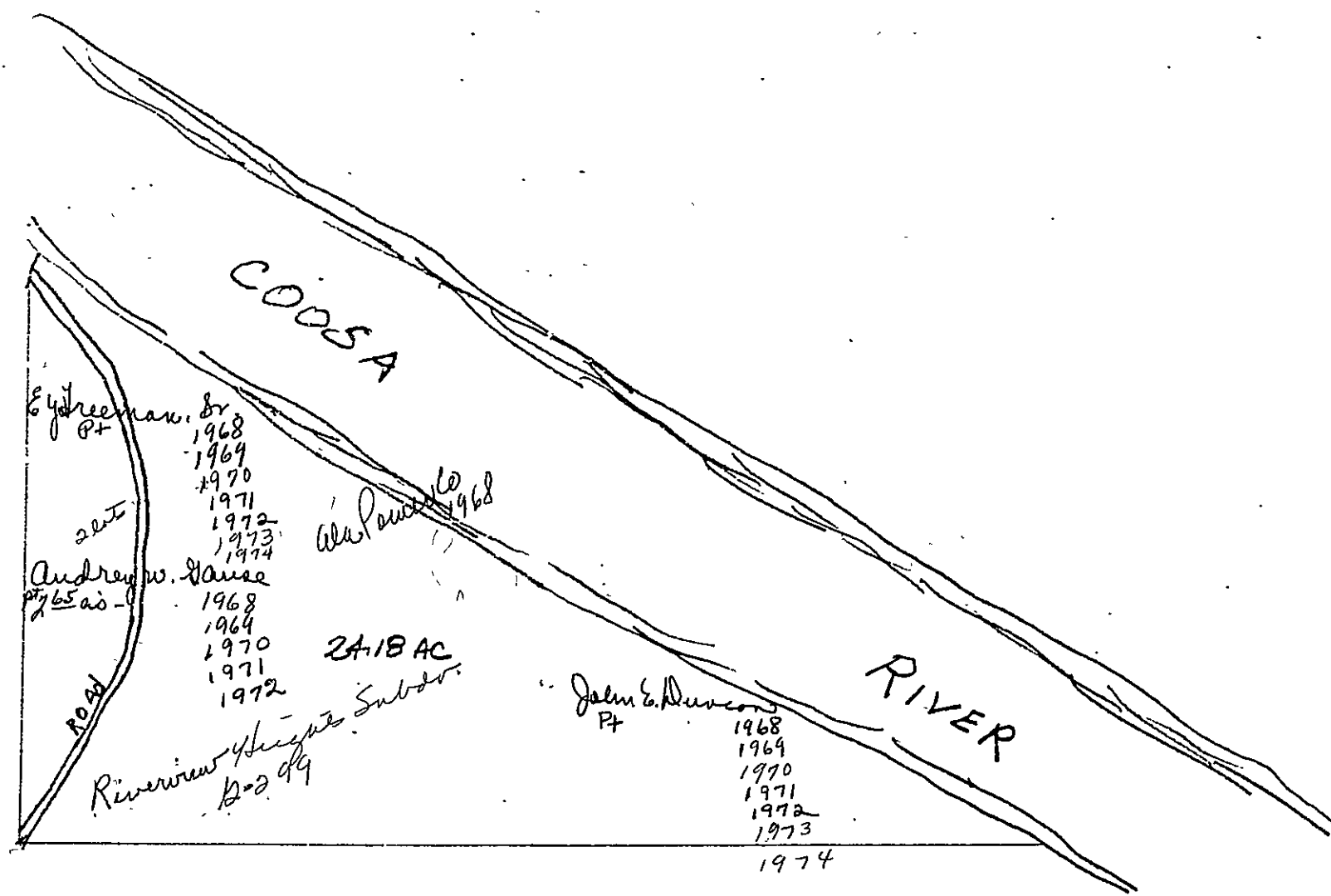
Section 22 Township 12 Range 6.



Section 23, Township 12 Range 6



Section 23 Township 12 Range 6 East



SECTION 24

TOWNSHIP 12

RANGE 6

FORM 1-S.T.C. - FORESTS & SOILS, MINNESOTA

<p>N. W. OF N. W.</p> <p>Chalmers Error 1968</p> <p>Hodley Farms</p>	<p>N. E. OF N. W.</p> <p>Maryflower Add.</p> <p>Hodley Farms</p>	<p>N. W. OF N. E.</p> <p>Maryflower East Subd</p> <p>Dr W.O. Anderson Etc</p> <p>1968 1969 1970 1971 1972 1973 1974</p>	<p>N. E. OF N. E.</p> <p>Maryflower East Subd</p>
<p>S. W. OF N. W.</p> <p>Platted 2nd Addn To Odell Farms</p>	<p>S. E. OF N. W.</p> <p>Keeling Subd #7-371 2.32 ac. 1968 Keeling Re-arr Bld 2 5-11 1969 Keeling Subd #2 7-379 1970 Wm Watson Subd # 1971 1972 1973 1974</p> <p>Billy Hines Helen Nelson 1.33 ac. 1968 1969 1970 1971 1972 1973 1974</p> <p>Ralph & Mattie Lee Clowds 1968 3 acres 1969 1970 1971 1972 1973 1974</p> <p>Edmond L. Huffitt 1968 1969 1970 1971 1972 1973 1974</p> <p>Jean C Huffitt 1968 1969 1970 1971 1972 1973 1974</p> <p>Herman H. Trullis 2 acres 1968 1969 1970 1971 1972 1973 1974</p> <p>Platted in Keeling Subd #7-371 6 A-170 1973 642-565</p>	<p>S. W. OF N. E.</p> <p>See next sheet</p>	<p>S. E. OF N. E.</p> <p>McCord Subd McCord Re-arr.</p> <p>See next sheet</p>
<p>N. W. OF S. W.</p> <p>Thomas T. Conroy Pt. 1.19 ac. 1968 1969 1970 1971 1972 1973 1974</p> <p>Jerome Keeling Pt 1968 1969 1970 1971 1972 1973 1974</p> <p>Jerome & Vann Keeling 1968 1969 1970 1971 1972 1973 1974</p> <p>Eugene Minton + wife (Pt 119 acres) 1968 1969 1970 1971 1972 1973 1974</p>	<p>N. E. OF S. W.</p> <p>Keeling Subd #2 (7-379)</p> <p>See next sheet</p>	<p>N. W. OF S. E.</p> <p>Clay 1968 1969 1970 1971 1972 1973 1974</p> <p>Jerry R. Martens 38 acres 1968 1969 1970 1971 1972 1973 1974</p>	<p>N. E. OF S. E.</p> <p>Belvedere Hght Unit #1 to Belvedere Hght</p> <p>Bryant L. Benschly 2.12 ac. 1968 1969 1970 1971 1972 1973 1974</p> <p>Jack J. Glumoff 2 acres 1968 1969 1970 1971 1972 1973 1974</p> <p>Richard Allen Gray 48 ac. 1968 1969 1970 1971 1972 1973 1974</p> <p>Willie R. Spaulding 1974 6 acres</p>
<p>S. W. OF S. W.</p> <p>Mrs F. W. Keeling Pt 1968 1969 1970 1971 1972 1973 1974</p> <p>James W. Ruth Pt 1973 1974</p> <p>Jerome & Vann Keeling 1968 1969 1970 1971 1972 1973 1974</p> <p>Lamar Keeling 1974 1975</p> <p>Ala Payne Co 1968</p> <p>Dan B + Maria E. Stephens Pt 1973 1974</p>	<p>S. E. OF S. W.</p> <p>James Keeling + wife 2 acres 1968 1969 1970 1971 1972 1973 1974</p> <p>Bertrude L. Reeves 78/100 ac. 1970 1971 1972 1973 1974</p> <p>Richard C. Casady Jr 2 1/2 acres 1974</p> <p>Dan Casady 1968 1969 1970 1971 1972 1973 1974</p> <p>Ray H. Keeling Pt 75 ac. 1968 1969 1970 1971 1972 1973 1974</p> <p>James W. Ruth + wife Pt 1973 1974</p>	<p>S. W. OF S. E.</p> <p>OR Bookers 32.4 ac. 1968 1969</p> <p>Mrs O.L. Bookers 1970 1971 1972</p> <p>Daphine Bookers 32.4 ac. 1973 1974</p> <p>Ala Payne Co. 1968</p>	<p>S. E. OF S. E.</p> <p>Mrs V. H. Dawson 1/2 ac. 1968 1969 1970 1971 1972 1973 1974</p> <p>Ray B. Keeling 1/2 Int. 1968 1969 1970 1971 1972 1973 1974</p>

COUNTY

Scale - 1 inch = 300 Ft.

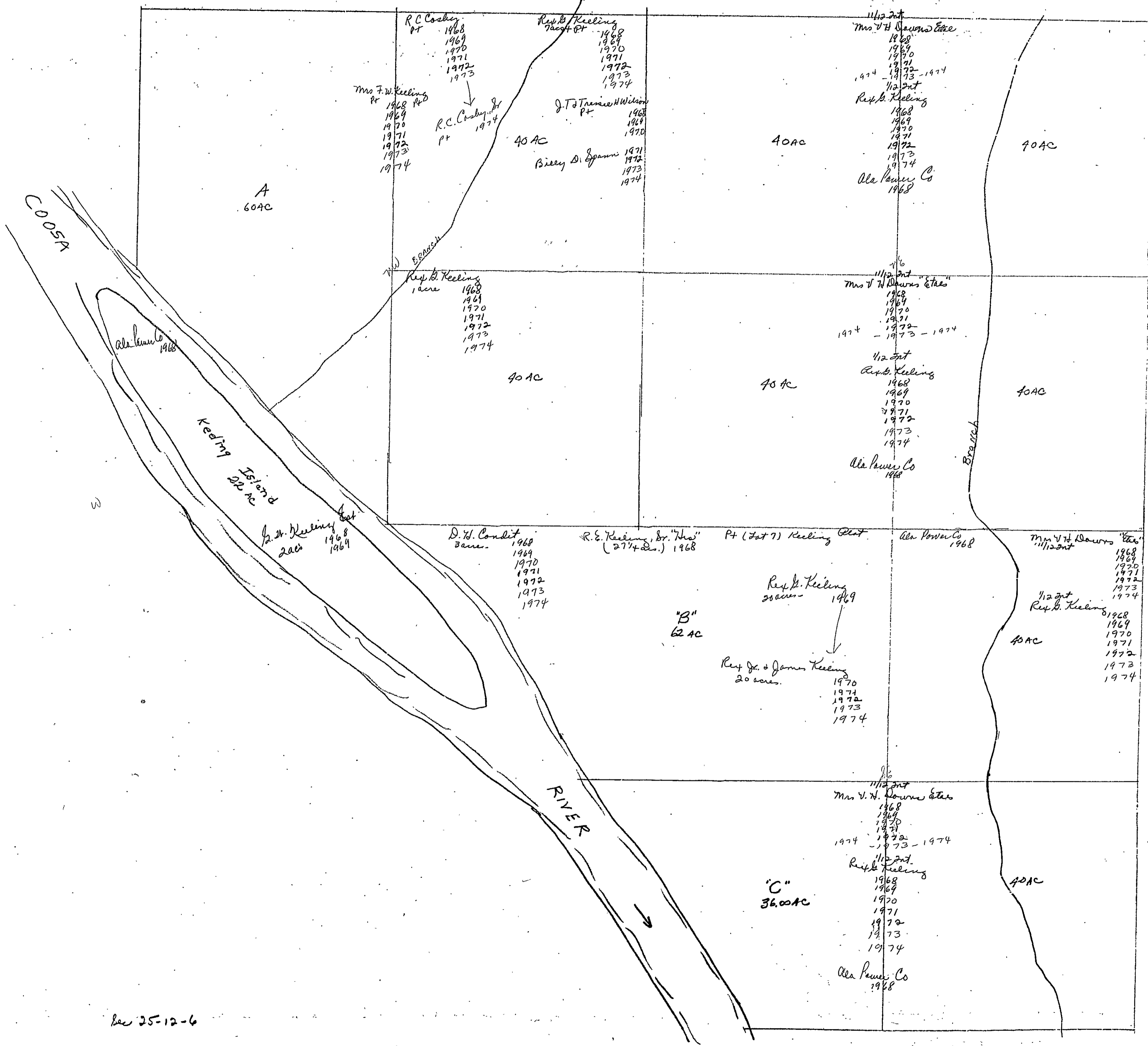
Form 1-S.T.C.

<p><i>SW 1/4 of NE 1/4</i></p> <p>Joseph B. & Catherine B. Coleman 60' x 150' 1968</p> <p>James M. Davidson → " " " 1969 " " " 1970 " " " 1971 " " " 1972 " " " 1973 " " " 1974</p> <p>Ex. Bk. Gray Caley 1974</p> <p>M. M. Miles 12.5 acs. 1968 1969 1970 1971 1972 1973-1974</p> <p>Leonard P. McKinnis Lat 1968 1969 1970 1971 1972 1973 1974</p> <p>Mrs. Runette Bezzo 7 1/2 acs. 1968 1969 1970 1971 1972 1973 1974</p> <p>Jeraine Taylor 1 1/4 acs. 1968 1969 1970 1971 1972 1973 1974</p> <p>Joe L. Walker Lat. 1968 1969 1970 1971 1972 1973 1974</p>	<p><i>SE 1/4 of NE 1/4 Pt 1/2</i></p> <p>Billy Dean Breeden & Wf. 1968 1969 1970 1971 1972 1973 1974</p> <p>R. H. Mays, Jr. 6.7 acs. 1968 1969 1970 1971 1972-1974</p> <p>None</p> <p>Paul Ross Chapman & Wf. Lat. 1968 1969 1970 1971 1972 1973 1974</p> <p>Locher W. & Beatrice L. Mize Trust 1968 1969 1970 1971 1972 1973 1974</p> <p>Harace M. Clewinger 70' x 420' 1968 1969 1970 1971 1972 1973 1974</p> <p>Walter S. Pevzner Pt. 1968 1969 1970 1971 1972 1973 1974</p> <p>Blenn B. & Sybil Kirby 1 1/4 acs. 1968 1969 1970 1971 1972 1973 1974</p> <p>George W. Sizemore 2 1/2 acs. 1968 1969 1970 1971 1972-1973 - George W. & Ruth Sizemore 1974</p> <p>Billy D. Walker & Wf. 84' x 200' 1968 1969 1970 1971 1972-1974</p> <p>Gary M. Lawson 3 acs. 1968 1969 1970 1971 1972 1973 1974</p> <p>Josephine F. Warner Lat. 1968 Do. Josephine F. Warner 1969 1970 1971 1972 1973 1974</p> <p>Baron D. Lawson & Wf. Lat. 1968 1969 1970 1971 1972 1973 1974</p> <p>William H. Lawson & Wf. 24 acs. 1968 1969 1970 1971 1972 1973-1974</p>
<p><i>NE 1/4 of SW 1/4</i></p> <p>Harvey H. & Anita Bryant Lat. 1968 1969 1970 1971 1972 1973 1974</p> <p>Joe D. Seales Lat. 1968 1969 1970 1971 1972 1973-1974</p> <p>James M. Campbell Pt. 1968 1969 1970 1971 1972 1973 1974</p> <p>Thomas T. Comer (Pt. 1.9 acs.) 1968 1969 1970 1971 1972 1973 1974</p> <p>Ezra A. Hunter (1 ac + crop) 1968 1969 1970 1971 1972 1973-1974</p> <p>Dan Coakley Pt. 2.2 acs. 1968 1969 1970 1971 1972 1973 1974</p> <p>James Vann Keeling Pt. 1968 1969 1970 1971 1972 1973 1974</p> <p>Eugene Minton & Wf. Pt. 1 1/2 - 1968 1969 1970 1971 1972 1973-1974</p> <p>M. & Elizabeth G. & Wf. Virginia 1968 1969 1970 1971 1972 1973-1974</p>	<p>Richard Coakley 1973 1974</p>

2 1/2 Highway

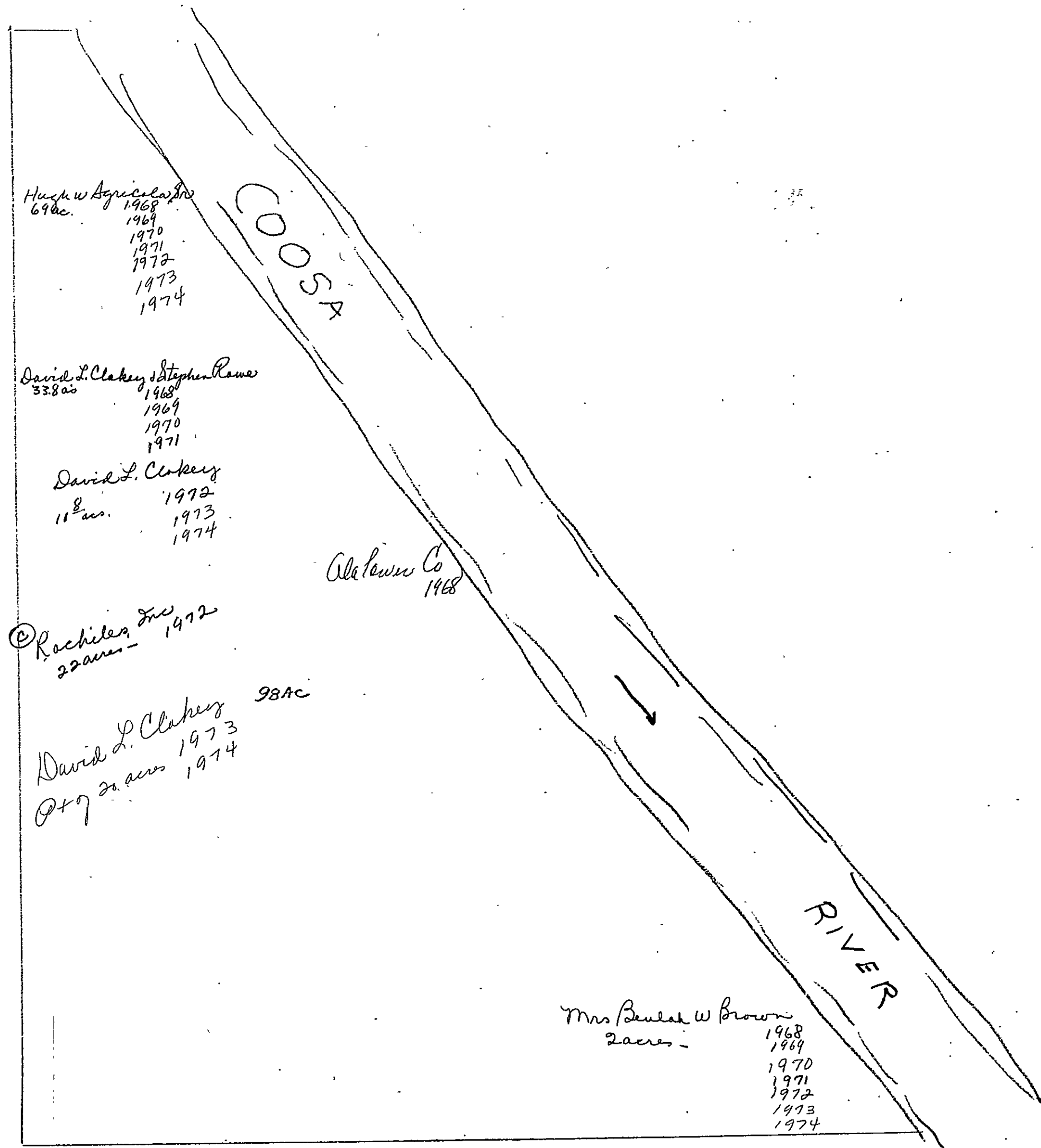
Deerfield Subdiv.
1 1/2 E of NE 1/4
C-221

Section 25, Township 12 Range 6



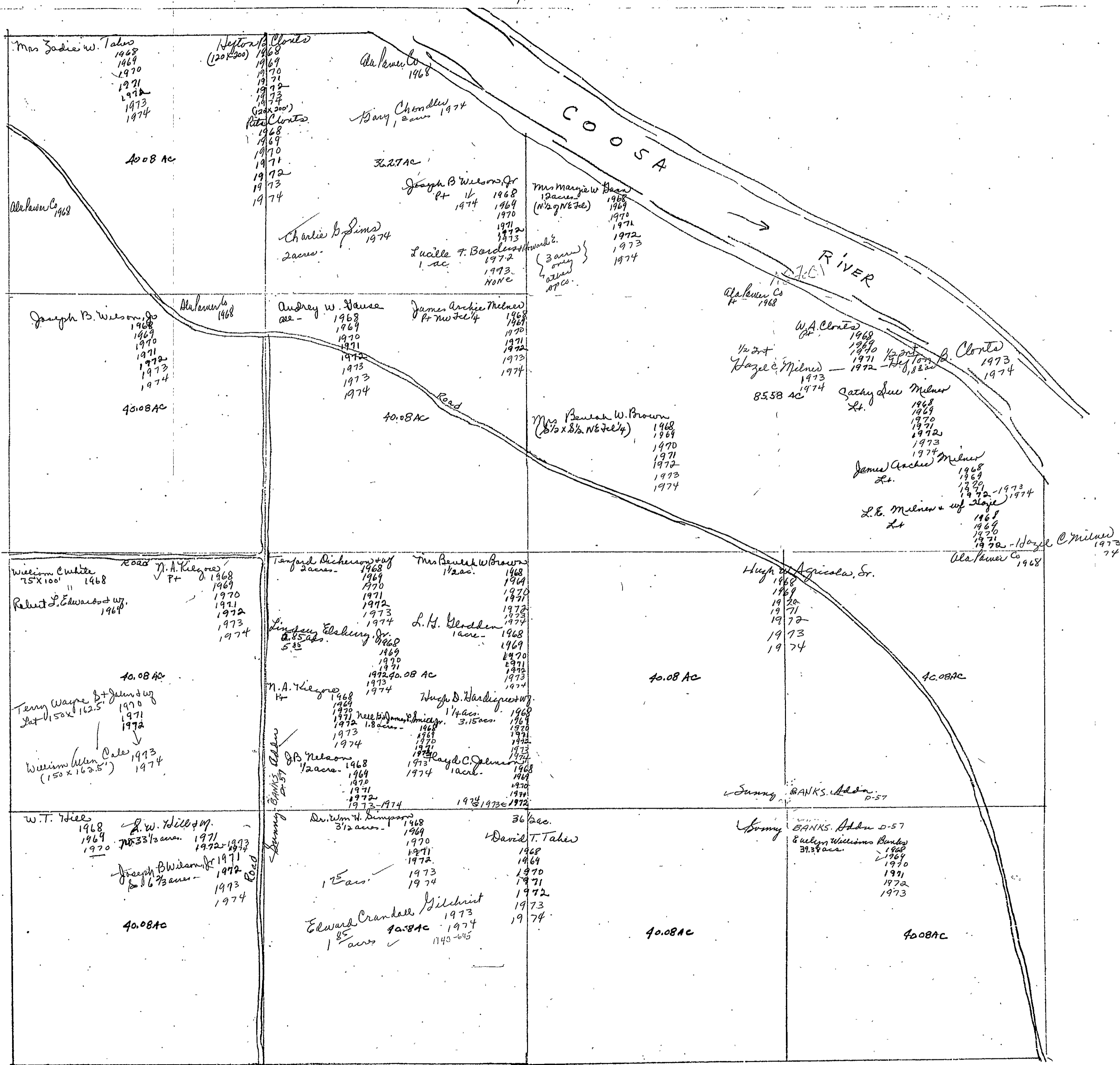
Sec 25-12-6

Section 25 Township 12 Range 6



Sec 25, T12 R. 6 E

Section 26 Township 12 Range 6

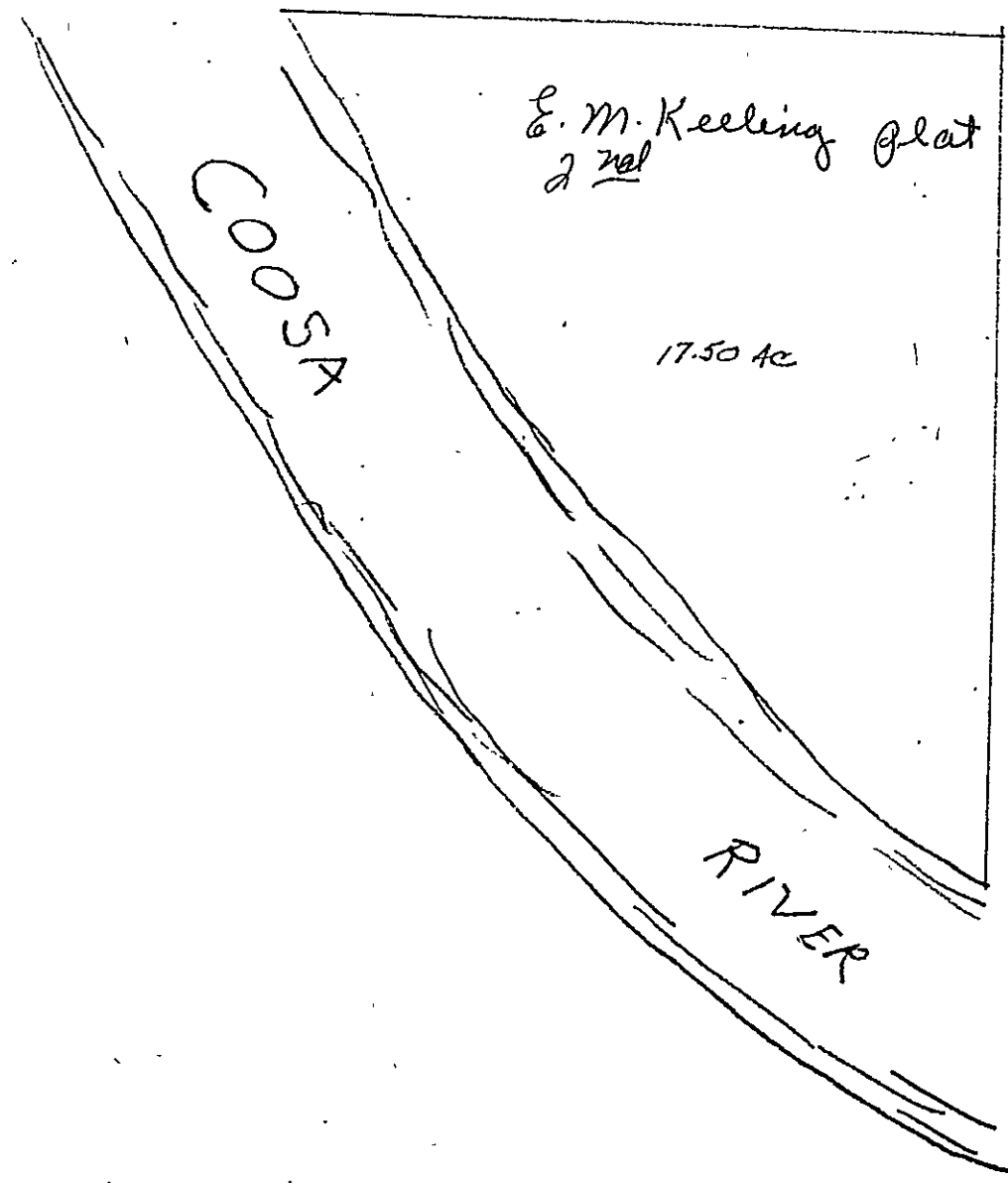


20

Sec 26, Tp 12R6

5

Section 26 Township 12 Range 6



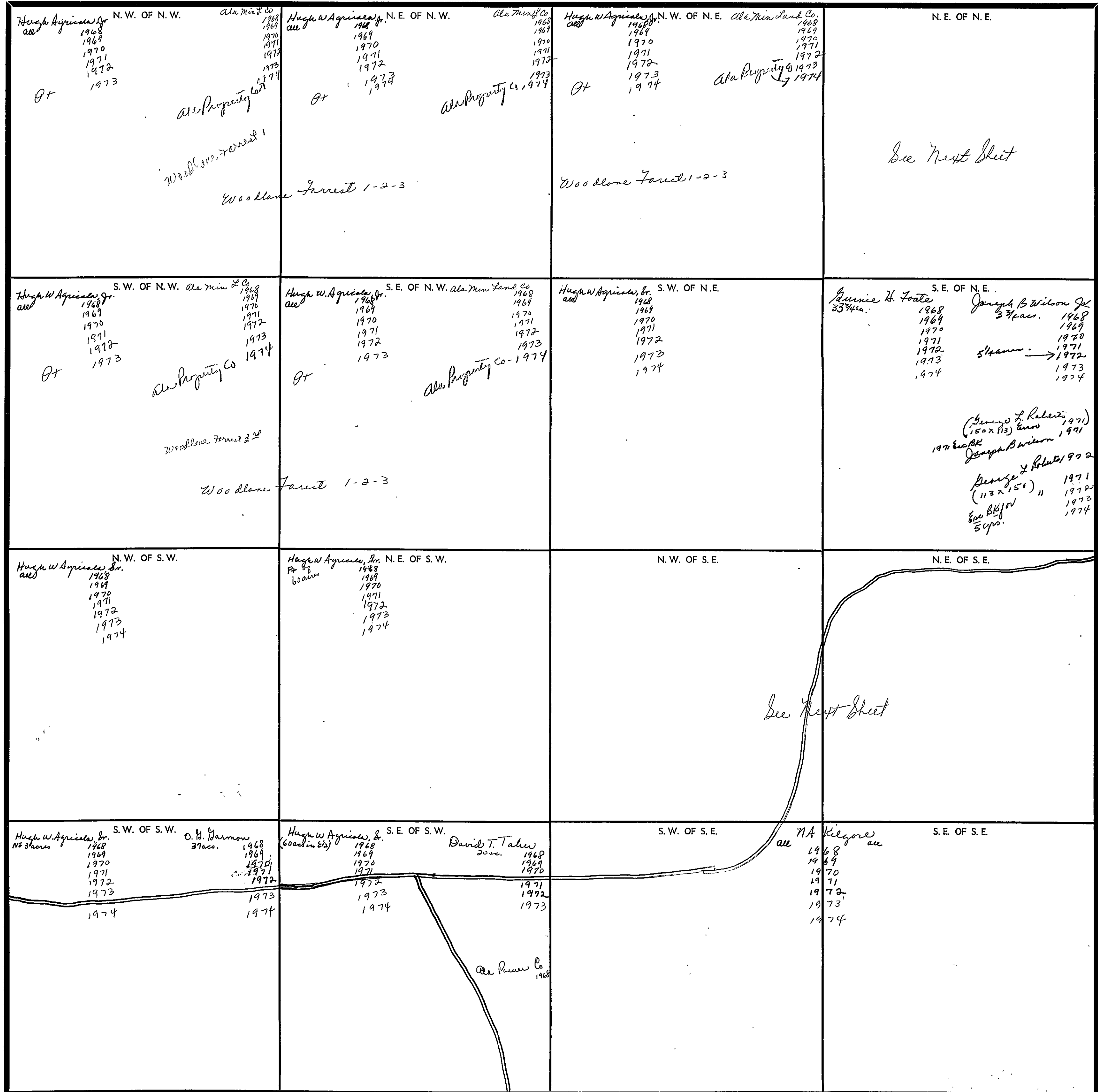
Sec 26-12-6 E

SECTION 27

TOWNSHIP 12

RANGE 6

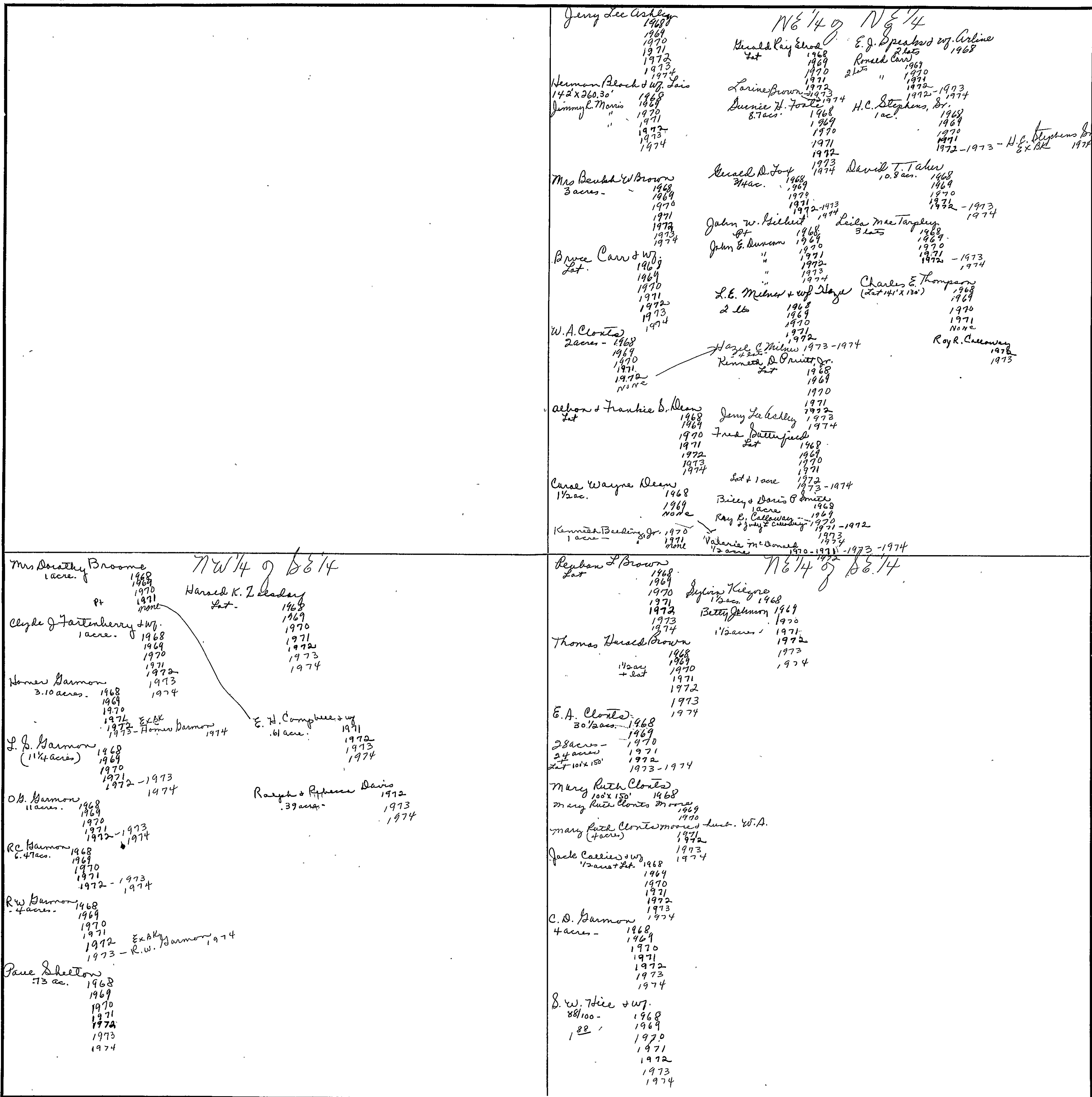
FORM 1-8.T.C.—REVISED 8-20-68, BIRMINGHAM



Scale—1 inch=300 Ft.

COUNTY _____

Form 1-S.T.C.



Scale—1 inch = 300.00 Ft.

SECTION 28

TOWNSHIP 12

RANGE 6

FORM I-S.T.C. TORRETT & SON, BIRMINGHAM

<p>N.W. OF N.W. Country Club Est. #13 Country Club Dist #2 Country Club Dist #3 James B. Martin 1968 1970 1971 1972 1973 1974</p> <p>Lattie Hilbert (50' x 225') 1968 1969 1970 1971 1972 1973 1974</p> <p>Narcissus Hilbert 10 acres 1968 1969 1970 1971 1972 1973 1974</p> <p>Ed Johns Etal Pt 1968 1969 1970 1971 1972 1973 1974</p> <p>James & Shirley Mann Pt 1973 1974</p>	<p>N.E. OF N.W. Country Club Est 7-125 Country Club Est 3rd Range 5-35</p> <p>Dais Mammel beat 1968 1970 1971 1972 1973 1974</p> <p>Carl Richardson 1968 1970 1971 1972 1973 1974</p> <p>Wm R. & Juanita W. Beard 1968 1969 1970 1971 1972 1973 1974</p>	<p>N.W. OF N.E. Country Club 4th Country Club Hills Unit 7 Mildred Kwin Dauling & Frank Va. 18 acc. 1968 1969 1970 1971 1972 1973 1974</p> <p>8 1/2 acres 1971 1972 1973 1974</p> <p>Dr Thomas F. Dauling Jr 8 acres 1971 1972 1973 1974</p>	<p>N.E. OF N.E. Woodlawn Forest Add Woodlawn Forest Add 1st Add (B-31)</p> <p>Hugh W. Agricola Jr 3 ac. 1968 1969 1970 1971 1972 1973</p> <p>Marion A. & Betty A. Strong 1968 1969 1970 1971 1972 1973</p> <p>Bille Swann 1970 1971 1972 1973</p> <p>W.A.D. Swann Jr 1972 1973 1974</p>
<p>S.W. OF N.W. Wild Acres Div #1 Country Club Dist No. 3 (6-307)</p> <p>Pt Oak Hill Div of Country Club Dist</p>	<p>S.E. OF N.W. J.D. Johns Etal Pt 1968 1969 1970 1971 1972 1973 1974</p> <p>Dr Thomas F. Dauling Jr Pt 1968</p> <p>Myron H. Hawkins Jr Pt 1968 1970 1971 1972 1973 1974</p> <p>Carl Richardson 1968 1969 1970 1971 1972 1973 1974</p> <p>Joseph & Shirley Mann Pt 1973</p> <p>James H. Campbell & James D. Swett Pt 1973 1974</p>	<p>S.W. OF N.E. Wild Acres Div #1 Merit Springs Rear (B-53) Merit Office Addn. Merit Springs Addn.</p> <p>Developers, Inc. 1000 - 1968 1969 1970 1971 1972 1973 1974</p> <p>John H. Campbell & James D. Swett 1972 1974</p>	<p>S.E. OF N.E.</p>
<p>N.W. OF S.W. Mrs Shirley F. King (7.5 ac) 1968 1969 1970 1971 1972 1973 1974</p> <p>Country Club place H-112 1972</p> <p>Carl Richardson Pt 1968 1969 1970 1971 1972 1973 1974</p> <p>Robert H. King - Elites 10' strip 1968 1969 1970 1971 1972 1973 1974</p> <p>Edward B. George 1972 1973 1974</p>	<p>N.E. OF S.W. Wild Acres Div #1 Oak Hill Rearrangement 5-115 Wild Acres Unit 2 H-112 Dr F.A. Finney Pt 1968 1969 1970 1971 1972 1973 1974</p> <p>Walter L. Smith 2 acs. 1968</p> <p>Shelley L. Smith 1969 1970 1971 1972 1973 1974</p> <p>Developers, Inc. 1000 - 1968 1969 1970 1971 1972 1973 1974</p> <p>John H. Campbell & James H. Swett 1973 1974</p>	<p>N.W. OF S.E. Merit Springs All Walter L. Smith 2 acs. 1968</p> <p>Shelley L. Smith 1969 1970 1971 1972 1973 1974</p> <p>Developers, Inc. 1000 - 1968 1969 1970 1971 1972 1973 1974</p> <p>John H. Campbell & James H. Swett 1973 1974</p>	<p>N.E. OF S.E. Dr H. Finney 1968 1969 1970 1971 1972 1973 1974</p>
<p>S.W. OF S.W. Country Club Dist #4 George N. Richard 1973 1974</p> <p>Developers, Inc. 210' x 125' 1973 1974</p>	<p>S.E. OF S.W. Dr. F.A. Finney Pt 1968 1969 1970 1971 1972 1973 1974</p> <p>Walter L. Smith 32 acs. 1968</p> <p>Shelley L. Smith 1969 1970 1971 1972 1973 1974</p>	<p>S.W. OF S.E. Hugh W. Agricola Jr. Pt 1968 1969 1970 1971 1972 1973 1974</p> <p>Walter L. Smith 4 1/2 acs. 1968</p> <p>Shelley L. Smith 1969 1970 1971 1972 1973 1974</p> <p>Developers, Inc. Pt of 31st acs. 1973 1974</p> <p>Peninsula Key, Inc. Pt of 14 acs. 1968 1969 1970 1971 1972 1973 1974</p>	<p>S.E. OF S.E. Hugh W. Agricola Jr. Pt 1968 1969 1970 1971 1972 1973 1974</p> <p>Mrs Fula M. Carter 4 acs. 1968 1969 1970 1971 1972 1973 1974</p> <p>Peninsula Key, Inc. Pt 14 acs. Pt 3rd acs. 1974</p> <p>Old Penn Co 1968</p> <p>Dogwood Acres H-134</p>

Scale - 1 inch = 300 Ft.

COUNTY

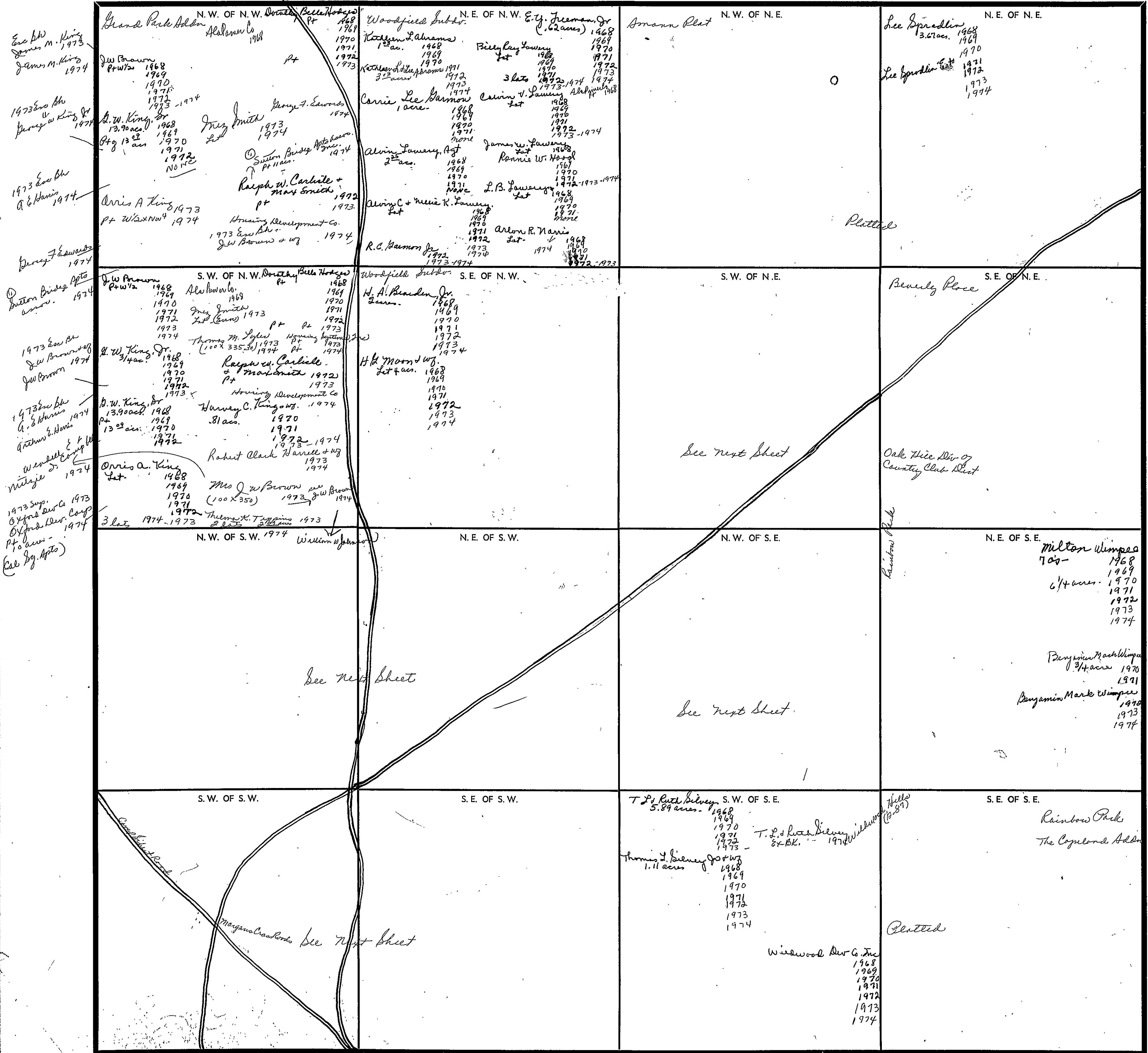
1973
1974

SECTION 29

TOWNSHIP 12

RANGE 6

FORM 1-S.T.C. - 1968



East bk
James M. King
1973

1973 East bk
James M. King
1974

1973 East bk
A. E. Harris
1974

Derry F. Edwards
1974

Butter Bridges Apts
1974

1973 East bk
J.W. Brown
1974

1973 East bk
A. E. Harris
1974

W. Caldwell & Comp
1974

1973 Supp.
Oxford Dev. Corp
1974

Oxford Dev. Corp
1974

East bk
Apts

Grand Park Subdiv
Alabamans Co
1968

J.W. Brown
1968
1970
1971
1972
1973

B.W. King, Jr
13.90 acs
1968
1969
1970
1971
1972
1973

Orris A. King
1973
Wax NW 1/4
1974

W. W. King, Jr
13.90 acs
1968
1969
1970
1971
1972
1973

B.W. King, Jr
13.90 acs
1968
1969
1970
1971
1972
1973

Orris A. King
1973
Wax NW 1/4
1974

W. W. King, Jr
13.90 acs
1968
1969
1970
1971
1972
1973

Orris A. King
1973
Wax NW 1/4
1974

W. W. King, Jr
13.90 acs
1968
1969
1970
1971
1972
1973

Orris A. King
1973
Wax NW 1/4
1974

W. W. King, Jr
13.90 acs
1968
1969
1970
1971
1972
1973

Orris A. King
1973
Wax NW 1/4
1974

Woodfield Subdiv
N.E. OF N.W. E.T. Freeman, Jr
(6.2 acs) 1968

Kathleen L. Palmans
1969

Billy Kay Lowmy
1969

Carrie Lee Barnow
1974

Alvin Lowmy, Jr
2 acs
1968
1969
1970
1971
1972

Alvin C + Melba K. Lowmy
1971

R.C. Gammon, Jr
1972

Woodfield Subdiv
S.E. OF N.W.

H. A. Beachler, Jr
1969

H. A. Beachler, Jr
1970

H. A. Beachler, Jr
1971

H. A. Beachler, Jr
1972

H. A. Beachler, Jr
1973

H. A. Beachler, Jr
1974

Woodfield Subdiv
S.E. OF N.W.

H. A. Beachler, Jr
1969

H. A. Beachler, Jr
1970

H. A. Beachler, Jr
1971

H. A. Beachler, Jr
1972

H. A. Beachler, Jr
1973

H. A. Beachler, Jr
1974

Woodfield Subdiv
S.E. OF N.W.

H. A. Beachler, Jr
1969

H. A. Beachler, Jr
1970

H. A. Beachler, Jr
1971

H. A. Beachler, Jr
1972

H. A. Beachler, Jr
1973

H. A. Beachler, Jr
1974

Amann Plat
N.W. OF N.E.

Platted

S.W. OF N.E.

See next sheet

N.W. OF S.E.

See next sheet

S.W. OF S.E.

T. L. Ruth Silvey
5.89 acs
1968
1969
1970
1971
1972
1973
1974

Thomas L. Silvey
1.11 acs
1968
1969
1970
1971
1972
1973
1974

T. L. Ruth Silvey
5.89 acs
1968
1969
1970
1971
1972
1973
1974

Thomas L. Silvey
1.11 acs
1968
1969
1970
1971
1972
1973
1974

Widewood Dev Co, Inc
1968
1969
1970
1971
1972
1973
1974

N.E. OF N.E.

Lee Spradlin
3.07 acs
1968
1969
1970
1971
1972
1973
1974

Platted

S.E. OF N.E.

Beverly Place

Oak Hill Club
Country Club Plat

Rainbow Park

N.E. OF S.E.

Milton Wimpes
7 acs
1968
1969
1970
1971
1972
1973
1974

Benjamin Mark Wimpes
3/4 acs
1970
1971

Benjamin Mark Wimpes
1970
1971
1972
1973
1974

S.E. OF S.E.

Rainbow Park

The Copeland Addn

Platted

Scale - 1 inch = 300 Ft.

COUNTY

Form 1-S.T.C.

nw 1/4 of sw 1/4

A. S. Baker
5 acs - 1968, 1969, 1970, 1971, 1972, 1973, 1974

E. Y. Freeman Jr.
(Lots in NW 1/4)
of lot 5 1968
See SW 1/4 for 1974

Mrs Nellie Henderson
5 acs. 1968, 1969, 1970, 1971, 1972, 1973, 1974

W. B. Riddle, Jr.
Pt 1968
None

Earl Robinson
Pt of 15 acs. 1968, 1969, 1970, 1971, 1972, 1973, 1974

B. A. Simpson
65 ac. 1968, 1969, 1970, 1971, 1972, 1973

B. A. Simpson "Hds"
Ex BK 1974

H. Denman Hood & E. Y. Freeman
8 1/2 acs - 1968, 1969, 1970, 1971, 1972, 1973, 1974

(Riddle)
Donal Wayne Stewart
Lot 1969, 1970, 1972, 1973, 1974

NE 1/4 of SW 1/4

L. B. Abrams
Pt 1968, 1969, 1970, 1971, 1972, 1973, 1974

Harold L. Bowling & Wf.
Lot 1968, 1969, 1970, 1971, 1972, 1973, 1974

Edward E. Rathert
1/2 acs - 1968, 1969, 1970, 1971, 1972, 1973, 1974

Robert L. Dodd
3 1/8 acs. 1968, 1969, 1970, 1971, 1972, 1973, 1974

George M. Silvey Jr & Wf
Pt of 2 lots 1968, 1969, 1970, 1971, 1972, 1973, 1974

John Draper
70' x 205' + 50' x 537.3' 1968, 1969, 1970, 1971, 1972, 1973, 1974

Donna Belle Hodges
Pt of 2.93 acs. 1968, 1969, 1970, 1971, 1972, 1973, 1974

Frank Luck
Lot 1968, 1969

Sanford Wakar, Tr 1968, 1969

Charles K. Phillips
Pt of 4 acs. 1968, 1969, 1970, 1971, 1972, 1973, 1974

American Eagle Vault
6 acs - 1968, 1969, 1970, 1971, 1972, 1973, 1974

J. C. Bigham
Pt 1971, 1972, 1973, 1974

H. Denman Hood
1973, 1974

Howard Franklin
Pt Lot 1970, Ex BK (for 66-67-68-69)

Howard Franklin 1971, 1972, 1973, 1974

H. P. Phillips
1970, Ex BK (for 66-67-68-69-70)

H. P. Phillips 1971, 1972, 1973, 1974

Richard Baker
1 ac. 1968, 1969, 1970, 1971, 1972, 1973, 1974

J. C. Bigham
Pt of 1/2 ac. 1971, 1972, 1973, 1974

Charles M. & Rita Ramsey
1 1/2 acs. 1968, 1969, 1970, 1971, 1972, 1973, 1974

Edward E. Rathert
(Pt of 18.56 acs) 1968, 1970, 1971, 1972, 1973, 1974

None

Howard Franklin
1970, Ex BK (for 66-67-68-69-70)

Howard Franklin 1971, 1972, 1973, 1974

G. P. Phillips
Pt 1971, 1972, 1973, 1974

James D. Marion & Pancoast
Lot 1968, 1969, 1970, 1971, 1972, 1973, 1974

Rascoe & Marquette Maizon
2.72 acs. 1968, 1969, 1970, 1971, 1972, 1973, 1974

Marquette B. Maizon
1972, 1973, 1974

Charles K. Phillips
Pt of 2 acs. 1968, 1969, 1970, 1971, 1972, 1973, 1974

Comp. Addn

sw 1/4 of sw 1/4

Sam H. Bruce & Ralene
100' x 150' 1968, 1969, 1970, 1971, 1972, 1973, 1974

Rainbow City Mt Bapt
on 1972

Wm A. Brauman
110' x 150' 1968, 1969, 1970, 1971, 1972, 1973, 1974

Benson Bapt Church
1968, 1969, 1970, 1971, 1972, 1973, 1974

W. F. Dennis
4 acs. 1968, 1969, 1970, 1971, 1972, 1973, 1974

J. H. Dismukes
3 1/4 acs. 1968, 1969, 1970, 1971, 1972, 1973, 1974

Ex BK
J. H. Dismukes 1973, 1974

Felton McClouds Downs
1/2 ac. 1968, 1969, 1970, 1971, 1972, 1973, 1974

E. Y. Freeman Jr.
Pt 1968, 1969, 1970, 1971, 1972, 1973, 1974

John David Harris
2 ac. 1968, 1969, 1970, 1971, 1972, 1973, 1974

H. Haskins
3/4 ac. 1968, 1969, 1970, 1971, 1972, 1973, 1974

F. A. Stary, Jr.
3/4 ac. 1968, 1969, 1970, 1971, 1972, 1973, 1974

A. B. Wilson
1/2 ac. 1968, 1969, 1970, 1971, 1972, 1973, 1974

E. Y. Freeman Jr.
2 acs. 1968, 1969, 1970, 1971, 1972, 1973, 1974

James C. Keen
2 lots - 1968, 1969, 1970, 1971, 1972, 1973, 1974

6 acs. 1968, 1969, 1970, 1971, 1972, 1973, 1974

Cosco Valley Bank
2 acs. - 1972, 1973, 1974

How Oil & Chemical Corp.
1 1/4 acs. - 1970, 1971

Hess Realty Co.
Annada Hess Corp
1 1/2 ac 1972, 1973, 1974

Lee & Co. Inc. 1973

Phillips Oil Co 1974

Doyle J. Barclay 1974
Ex BK.

Grace T. Steele
Lot 1968, 1969, 1970, 1971, 1972, 1973, 1974

Grace T. Steele 1974
Ex BK.

L. P. Phillips & Euclid Anderson
1/2 acs 1970, 1972, 1973, 1974

SE 1/4 of SW 1/4

L. B. Abrams
Pt 1968, 1969, 1970, 1971, 1972, 1973, 1974

Richard Baker
1 ac. 1968, 1969, 1970, 1971, 1972, 1973, 1974

J. C. Bigham
Pt of 1/2 ac. 1971, 1972, 1973, 1974

Charles M. & Rita Ramsey
1 1/2 acs. 1968, 1969, 1970, 1971, 1972, 1973, 1974

Edward E. Rathert
(Pt of 18.56 acs) 1968, 1970, 1971, 1972, 1973, 1974

None

Howard Franklin
1970, Ex BK (for 66-67-68-69-70)

Howard Franklin 1971, 1972, 1973, 1974

G. P. Phillips
Pt 1971, 1972, 1973, 1974

James D. Marion & Pancoast
Lot 1968, 1969, 1970, 1971, 1972, 1973, 1974

Rascoe & Marquette Maizon
2.72 acs. 1968, 1969, 1970, 1971, 1972, 1973, 1974

Marquette B. Maizon
1972, 1973, 1974

Charles K. Phillips
Pt of 2 acs. 1968, 1969, 1970, 1971, 1972, 1973, 1974

Form 1-S.T.C.

<p>HA Brunden, Sr. 2 3/4 ac. 1968 Sanford Wakar, Tr. 1969 2 3/4 ac. 1970</p> <p>SW 1/4 of NE 1/4 Sanford, Bessie, Holger, 1972 Pt. 1973 1974 Spring Systems Candice.</p> <p>Rosa Mae Silvey, Daming 2 ac. 1968 1969 1970 1971 1972-1973 1974</p> <p>D. Louis Kirkland Pt. of 5 2/3 ac. 1968 1969 1970 1971 1972 1973-1974</p> <p>Matthias & Mrs. Kirkland 1 1/3 ac. 1968 1969 1970 1971 1972 1973 1974</p> <p>Mrs. George M. Silvey 1/4 ac. 1968 Sanford Wakar, Tr. 1969 3/4 ac. 1970</p> <p>Sanford Wakar, Tr. 1970 → 2 3/4 ac. + 1/4 ac. 1970 " " " " 1971 " " " " 1972</p> <p>CT & Mary Watthow 1/2 ac. 1968 1969 1970 1971 1972 1973 1974</p> <p>Sanford Wakar, Trustee Rainbow Plaza, Inc. 1973 3 1/2 ac. 1974</p> <p>Rainbow Plaza, Inc. 1974</p> <p>Milton Wimpsey, Jr. 7 ac. - 1968 1970 1971 1972 1973 1974</p>	
<p>Care of Wm. Dismukes 2 ac. 1968 1969 1970 none</p> <p>NE 1/4 of SE 1/4 Care of Wm. Dismukes 1 ac. 1971 1972 1973 none</p> <p>Wm. H. Hodge & Wf 1 1/2 ac. 1968 1969 1970 1971 1972 1973 1974</p> <p>W. M. Dismukes 1971 1 ac. 1972 1973</p> <p>W. M. Dismukes & Wf Sylvia 2 ac. 1974</p> <p>D. Louis Kirkland Pt. of 5 2/3 ac. 1968 1969 1970 1971 1972 1973 1974</p> <p>Thomas J. Sellers (4328' x 88') 1970 1971 1972 1973 1974</p> <p>Mrs. W. M. Moody 5 1/2 ac. 1968 1969 1970</p> <p>Mrs. W. M. Moody 5 1/2 ac. 1969 1970</p> <p>E. A. Sloan 5 1/2 ac. 1971 1972</p> <p>B. C. H. Corporation 5 1/2 ac. 1973 " 1974</p> <p>Mrs. George M. Silvey 1 ac. 1968</p> <p>Sanford Wakar, Tr. 1969 - 1 ac. 1970 Sanford Wakar, Tr. 1971 1972 Sanford Wakar, Trustee Rainbow Plaza, Inc. 1973 3 1/4 ac. 1974</p> <p>Rainbow Plaza, Inc. 1974</p> <p>American Material and Supply Co. 1/2 ac. 1969 1970 1971 1972 1973</p> <p>B. C. H. Corporation 1974</p> <p>Wildwood Estates (A-165)</p>	

Scale—1 inch = 300.00 Ft.

SECTION

30

TOWNSHIP

12

RANGE

6

FORM 1-S.T.C.—REVISED 6-68, MINNESOTA

<p>N. W. OF N. W.</p> <p>Grand Park Subdiv.</p>	<p>N. E. OF N. W.</p> <p>Grand Park Subdiv.</p>	<p>N. W. OF N. E.</p> <p>Grand Park Subdiv.</p>	<p>N. E. OF N. E.</p> <p>Joseph Belle Hodges Pt 1968 1969 1970 1971 1972 Pt Ems Ralph W. Carlisle Mat Smith Pt 1973 NO NO see p 6183</p>
<p>S. W. OF N. W.</p> <p>Grand Park Subdiv.</p>	<p>S. E. OF N. W.</p> <p>Grand Park Subdiv.</p>	<p>S. W. OF N. E.</p> <p>Columbia by APT 1973 Sup I B + Ford Development Co " " 1974</p>	<p>S. E. OF N. E.</p> <p>Milton S. Huffman Pt 1968 1969 1970 1971 1972 1973 1974 Charles D. + Carolyn B. Campbell 31.00 ac. 1968 1969 1970 1971 1972 1973 1974 Lumber Lantz 1973 1974 Lusk + Rosick Co Pt Lot 1968 1969 1970 1971 1972 1973 1974 Joseph Belle Hodges Pt 1968 1969 1970 1971 1972 1973 1974 Donald Wayne Stewart 1970 " " 1971 " " 1972 " " 1973 " " 1974 Ralph W. Carlisle + Mat Smith Pt 1972 1973 1974 W. B. Riddle Jr. 1968 1969 1970 1971 1972 1973 1974 W. R. Smith 2 lots 1968 1969 1970 1971 1972 1973 1974 Housing by APT 1973 Pt 1974 Ralph W. Carlisle + Mat Smith Pt 1972 1973 1974 W. B. Riddle Jr. 1968 1969 1970 1971 1972 1973 1974 W. R. Smith 2 lots 1968 1969 1970 1971 1972 1973 1974 Housing by APT 1973 Pt 1974</p>
<p>N. W. OF S. W.</p> <p>Grand Park Subdiv.</p>	<p>N. E. OF S. W.</p> <p>Tracy B. Bunker see 1968 - 1974 1964 1970 1971 1972 1973 1974</p>	<p>N. W. OF S. E.</p> <p>Tracy B. + Edna Bunker Pt 1968 1969 1970 1971 1972 1973 1974 H. A. Bunker, Jr. 10 acs 1968 1969 1970 1971 1972 1973 1974 W. B. Riddle Jr. 1968 1969 1970 1971 1972 1973 1974 W. R. Smith 2 lots 1968 1969 1970 1971 1972 1973 1974 PARK LANE ADD F-277 Rainbow Estates 2nd Addn.</p>	<p>N. E. OF S. E.</p> <p>Charles L. Elden 1968 1969 1970 1971 1972 1973 1974 Rayson Pantwood 1973 1974 Lusk + Rosick Co Pt Lot 1968 1969 1970 1971 1972 1973 1974 Donald Wayne Stewart 1970 " " 1971 " " 1972 " " 1973 " " 1974 Evil Robinson 1968 1969 1970 1971 1972 1973 1974 W. B. Riddle Jr. 1968 1969 1970 1971 1972 1973 1974 W. R. Smith 2 lots 1968 1969 1970 1971 1972 1973 1974 Mrs. Thomas + Reynold W. Winger 12 acs 1968 1969 1970 1971 1972 1973 1974</p>
<p>S. W. OF S. W.</p> <p>C. B. Farmer 1968 1969 1970 1971 1972 1973 1974</p>	<p>S. E. OF S. W.</p> <p>Tracy B. Bunker see 1968 - 1974 1964 1970 1971 1972 1973 1974</p>	<p>S. W. OF S. E.</p> <p>W. A. Barbodale 30.8 acs. 1968 1969 1970 1971 1972 1973 1974 Rainbow Estates 1st Addn.</p>	<p>S. E. OF S. E.</p> <p>W. A. Barbodale 30.8 acs. 1968 1969 1970 1971 1972 1973 1974</p>

Scale—1 inch—300 Ft.

COUNTY

SECTION

31

TOWNSHIP

12

RANGE

6

FORM 1-8.T.C.—REVISED & SON, BIRMINGHAM

<p>N. W. OF N. W.</p> <p>C. B. Ferman 1968 1969 1970 1971 1972 1973 1974</p>	<p>N. E. OF N. W.</p> <p>Elmer Panceas 17acs. 1968 1969 1970 1971 1972 1973 1974</p> <p>John Rosick → 1971 1st Ad. Driv. Park H-87</p> <p>unplatted</p>	<p>N. W. OF N. E.</p> <p>Mrs. Frances Washrop (Pr. 13.94acs.) 1968 1969 1970 1971 1972 1973 1974</p> <p>Rainbow Verlon Washrop Pr. 1/2 ac. 1968 1969 1970 1971 1972</p> <p>James C. Griffith Pr. 1/2 ac. 1973 1974</p>	<p>N. E. OF N. E.</p> <p>Est. Ad. W. A. Burke Dale (33.74acs.) 1968 1969 1970 1971 1972 1973 1974</p> <p>Olga Lena Brown Est. 1968 1969 1970 1971 1972 1973 1974</p> <p>Male Dene Rebertson Est. 1968 1969 1970 1971 1972 1973 1974</p>
<p>S. W. OF N. W.</p> <p>C. H. & Ruby H. McElroy 20 1968 1969 1970 1971 1972 1973 1974</p> <p>Hugh Wallace 20acs. N 1/2 1968 1969 1970 1971 1972 1973 1974</p>	<p>S. E. OF N. W.</p> <p>See next sheet</p>	<p>S. W. OF N. E.</p> <p>Mrs. Frances Washrop (Pr. 13.94acs.) 1968 1969 1970 1971 1972 1973 1974</p> <p>Verlon Washrop Pr. 1/2 ac. 1968 1969 1970 1971 1972</p> <p>James C. Griffith Pr. 1/2 ac. 1973 1974</p> <p>Letcher B-114 W. D. Sturkie Subd.</p>	<p>S. E. OF N. E.</p> <p>See next sheet</p>
<p>N. W. OF S. W.</p> <p>See next sheet</p> <p>Jones Heights 7-363 Jones Heights Re-Inv. B-105</p>	<p>N. E. OF S. W.</p> <p>Est. Mary Wood 4acs. 1968 1969 1970 1971 1972 1973 1974</p> <p>Mary Wood 4acs. 1971 1972 1973 1974</p> <p>South Hunt, Inc. 1968 1969 1970</p> <p>South Hunt Estates H-54</p>	<p>N. W. OF S. E.</p> <p>H. D. Sturkie Subd.</p>	<p>N. E. OF S. E.</p> <p>Rose Addison 1 ac. 1968 1969 1970 1971 1972 1973 1974</p> <p>O. B. Martins Wj. 1968 1969 1970 1971 1972 1973 1974</p> <p>James Russell, Donally & Johnston 25.54acs. 1968 1969 1970 1971 1972 1973 1974</p> <p>Mrs. Fern Walker (Est 75' x 125') 1968 1969 1970 1971 1972 1973 1974</p> <p>Ex BK Mrs. Fern Walker Jackson Lurey Hamilton 1/2 ac. 1969 1970 1971 1972 1973 1974</p> <p>"Hollyhock Hills" 7-343</p>
<p>S. W. OF S. W.</p> <p>Jones Heights 7-363 Jones Heights Re-Inv. B-105</p> <p>See next sheet</p> <p>See Addition</p>	<p>S. E. OF S. W.</p> <p>Blanche M. Biddle 210' x 145' 1968 1969 1970 1971 1972 1973 1974</p> <p>Mary Lou Blesch 5acs. 1968 1969 1970 1971 1972 1973 1974</p> <p>Jack Roland Copy (200' x 200') 1968 1969 1970 1971 1972 1973 1974</p> <p>Mrs. W. R. Capry 19.08acs. 1968 1969 1970 1971 1972 1973 1974</p> <p>W. R. Capry 1974</p> <p>Ex BK W. R. Capry 1974</p>	<p>S. W. OF S. E.</p> <p>John L. Harsing (67/100 acres) 1968 1969 1970 1971 1972 1973 1974</p> <p>T. E. Newton, Jr. (4 acres) 1968</p> <p>Clarence R. Hill, Jr. (13' x 230') 1969 1970 1971 1972</p> <p>H. Taylor Davis II & Wj. 1973 1974</p> <p>Clarence Hill 1/2 ac. 1969 1970 1971 1972</p> <p>B. L. Capry NO NE 1973</p> <p>Forest Heights Supplemental Ad. #1 B-13</p> <p>Forest Heights unit 2</p>	<p>S. E. OF S. E.</p> <p>Mrs. Porter Henderson 3174acs. 1968 1969 1970 1971 1972 1973 1974</p> <p>Ex BK Mrs. Porter Henderson T. E. Newton, Jr. 4 acres. 1968 1969 1970 1971 1972</p> <p>See A. S. Aguirre Subd. #1- H-93.</p>

Scale—1 inch—300 Ft.

COUNTY

SECTION

31

TOWNSHIP

12

RANGE

6

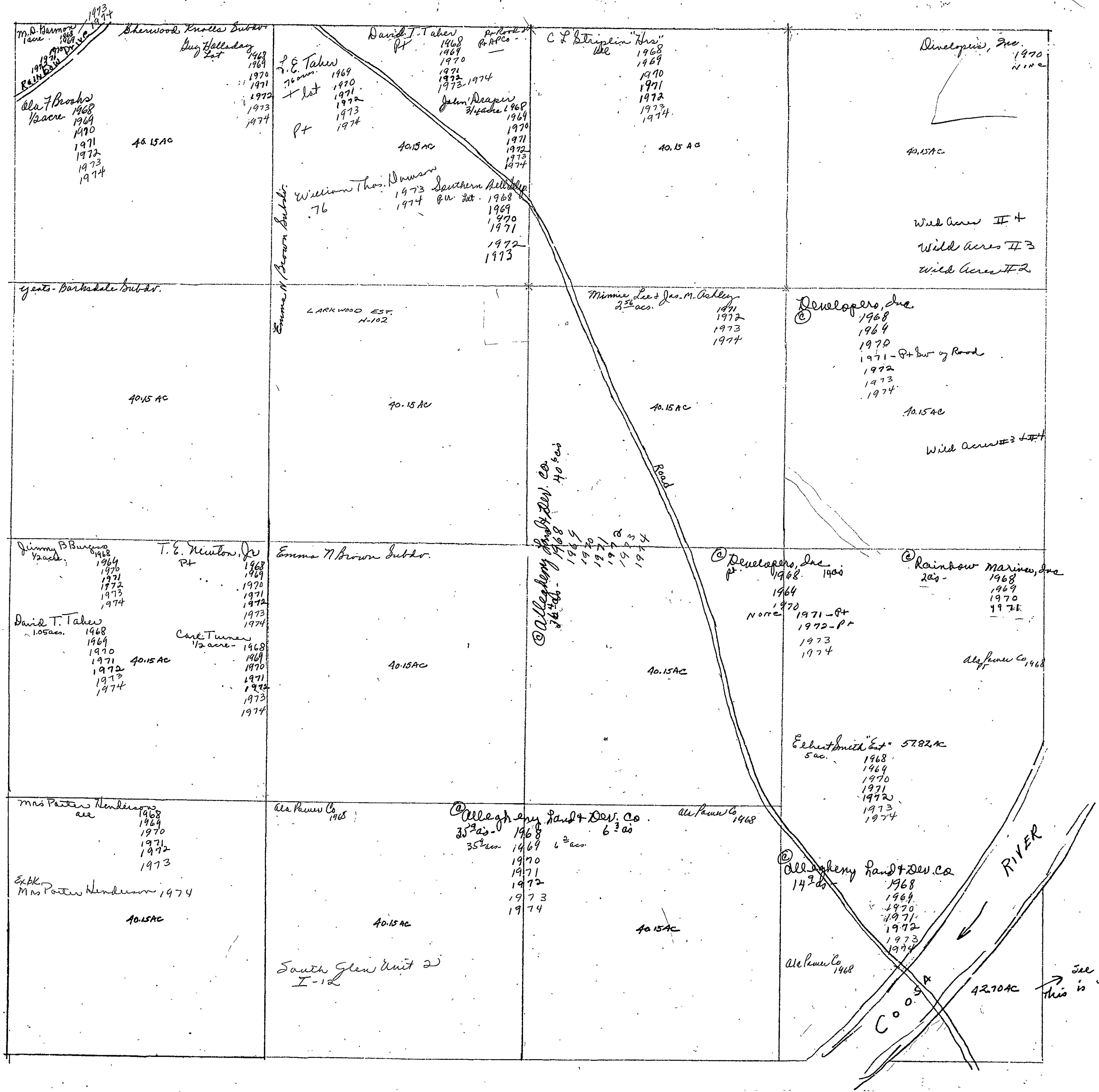
Form 1-S.T.C.

<p><i>J. Bedwell</i> 1968 5 ac. 1969 1971 1972 1973-1974</p> <p><i>C. E. Edgerly</i> 1968 2 ac. 1969 1970 1971 1972</p> <p><i>Marion & Martha C. Edgerly</i> 1973 1974</p> <p><i>D. N. & Berdie Vinyard</i> 1968 11 ac. 1969 1970 1971-1973 1974</p> <p><i>Lloyd N. & Catherine Vinyard, Jr.</i> 1968 1 ac. 1969 1970 1971 1972 1973 1974</p> <p><i>Clemon & Catherine Moore</i> 1968 7+ of 3 ac. 1969 1970 1971 1972 1973 1974</p>	<p><i>T. D. Elam</i> 1968 23 ac. 1969 1970 1971 1972 1973 1974</p> <p>(22 ac.)</p> <p><i>Bernard Ray Hix</i> 1970 1971 1972 1973 1974</p> <p><i>Bernard Ray Hix</i></p> <p><i>Louis C. Copied</i> 1968 4 ac. 1969 1970 1971 1972 1973 1974</p> <p><i>Mrs. Grace Hitches</i> 1968 2 ac. 1969 1970 1971 1972 1973 1974</p> <p><i>The Kosterden Corp.</i> 1968 (136' X 181') 1969 1970 1971 1972 1973 1974</p> <p><i>C. H. & Ruby H. McElroy</i> 1968 1969 1970 1971 1972 1973 1974</p> <p><i>Jae T. Wright</i> 1968 76 ac. 1969 1970 1971 1972 1973 1974</p> <p><i>Lacy E. Wright & Wf.</i> 1968 4.38 ac. 1969 1970 1971 1972 1973 1974</p>
<p><i>Pearl Marrow</i> 1968 10 ac. 1969 1970 1971 1972-1973 1974</p> <p><i>William & Mable M. O'Barr</i> 1968 1.33 ac. 1969 1970 1971 1972 1973 1974</p> <p><i>Mrs. Ann O'Barr</i> 1968 1.50 ac. 1969 1970 1971 1972 1973-1974</p> <p><i>Toney W. Smith</i> 1968 10 ac. 1969 1970 1971 1972 1973 1974</p> <p><i>Clemon & Catherine Moore</i> 1968 7+ of 3 ac. 1969 1970 1971 1972 1973 1974</p> <p><i>Mrs. Opal Wilson</i> 1968 2 ac. 1969 1970 1971 1972 1973 1974</p> <p><i>Lee Allen</i></p>	<p><i>SW 1/4 of SW 1/4</i> (All Power Co 1968)</p>

Scale—1 inch = 300.00 Ft.

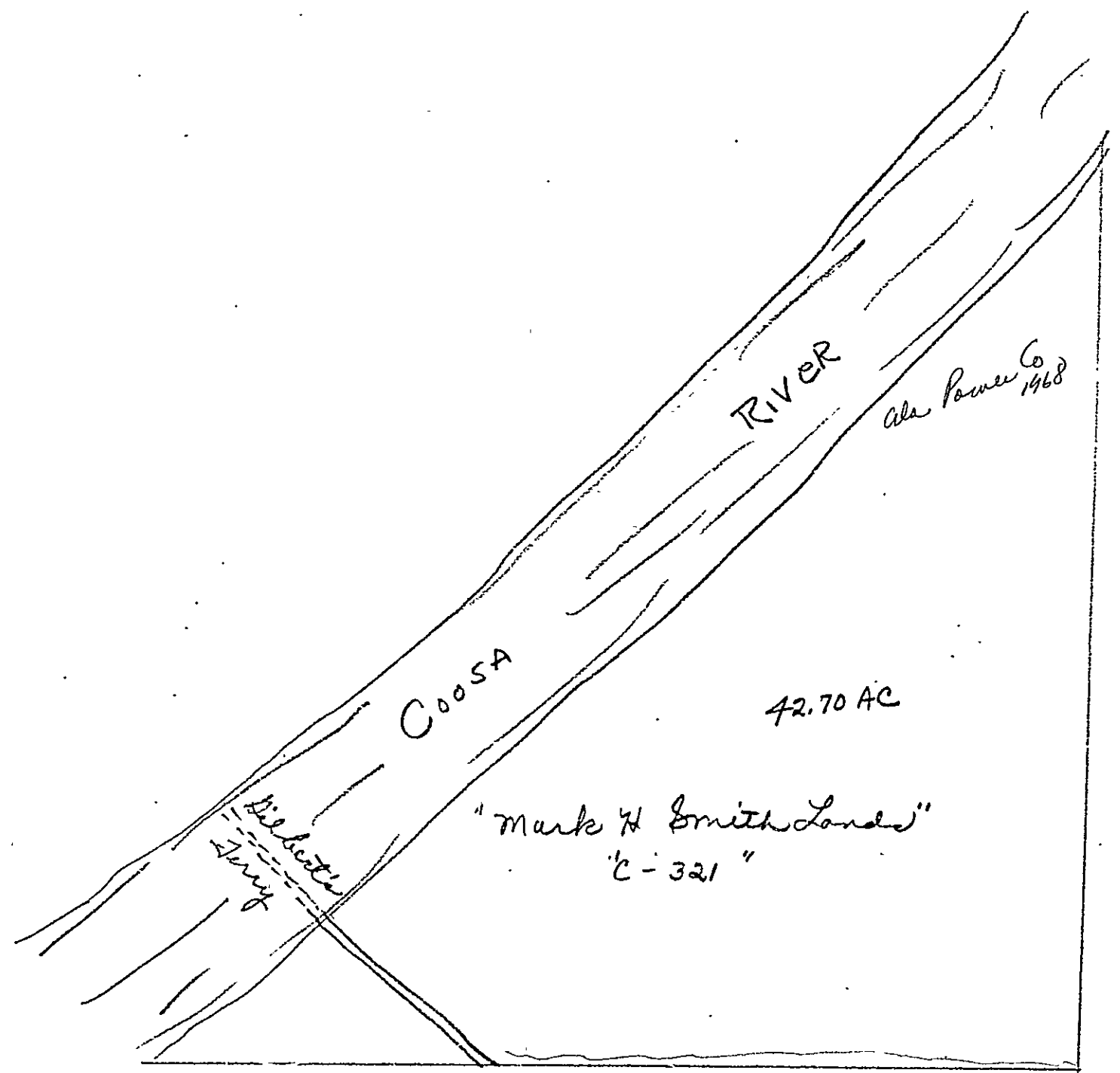
COUNTY

Section 32 Township 12 Range 6



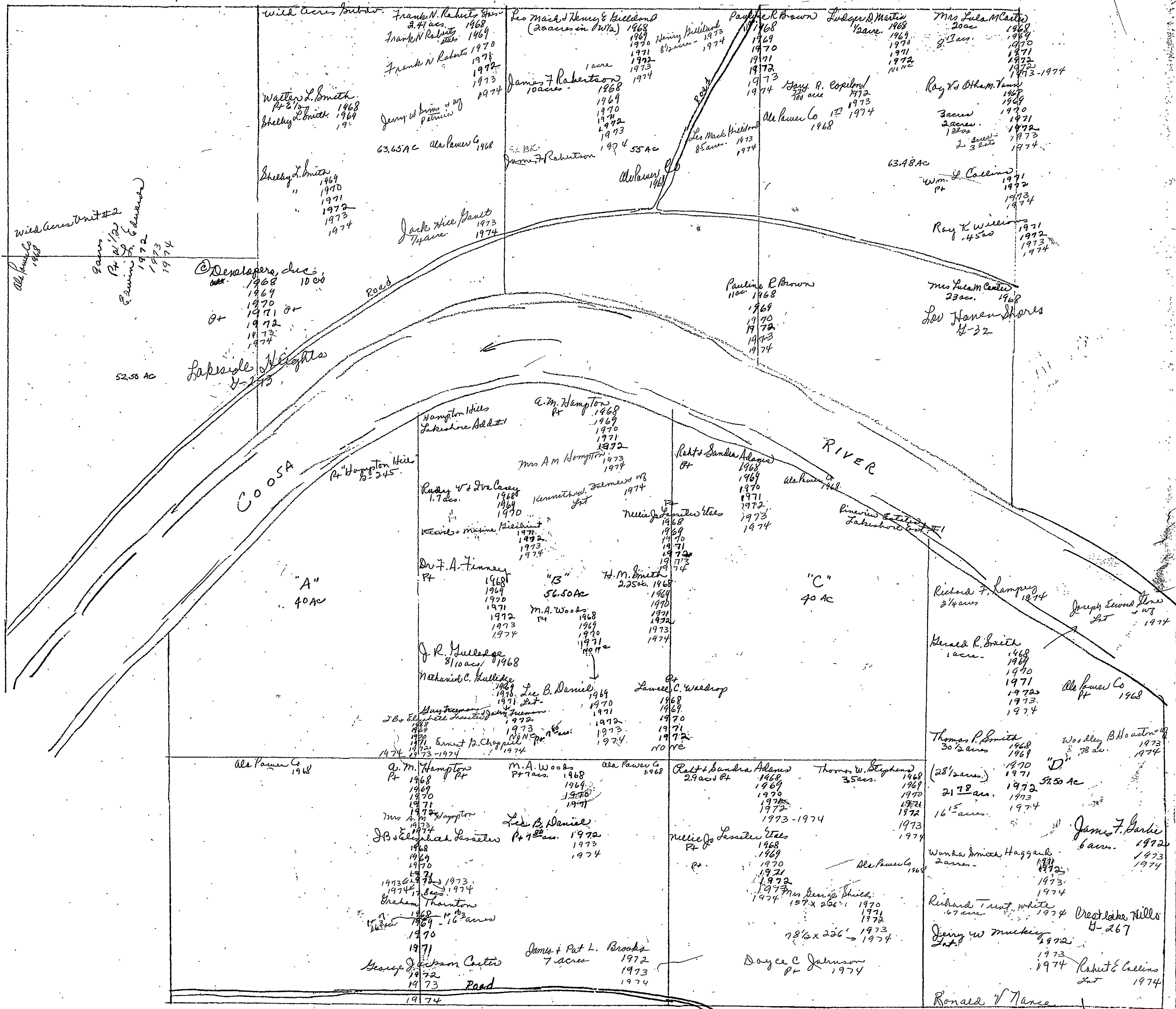
Sec 32-12-6E

See next sheet
this is not to scale



See 32-12-6

Section 33, Township 12 Range 6 East

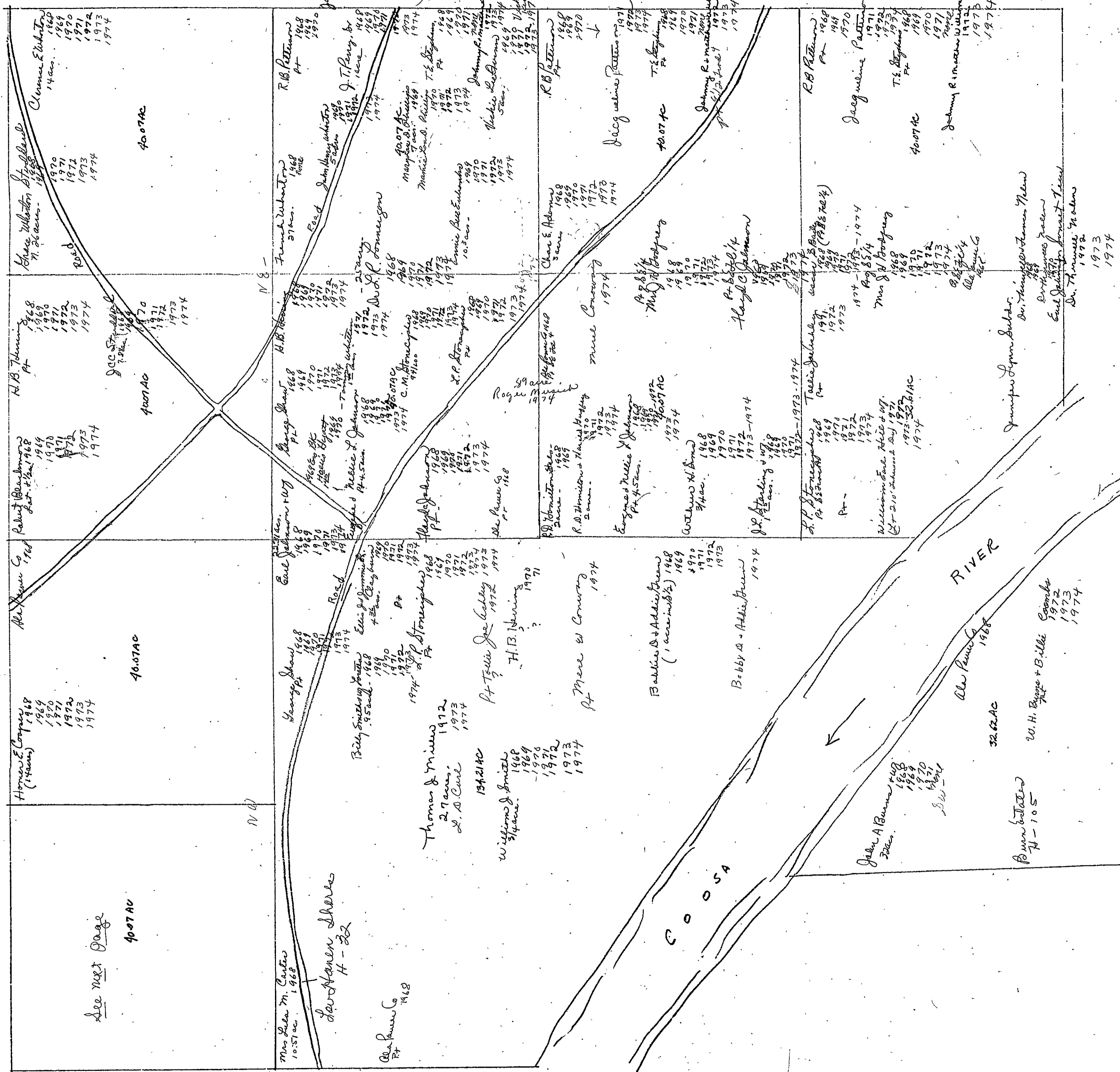


47 acres
W.H. Brown
Bessie Coom
1974

Top

NORTH

EAST



SECTION

34

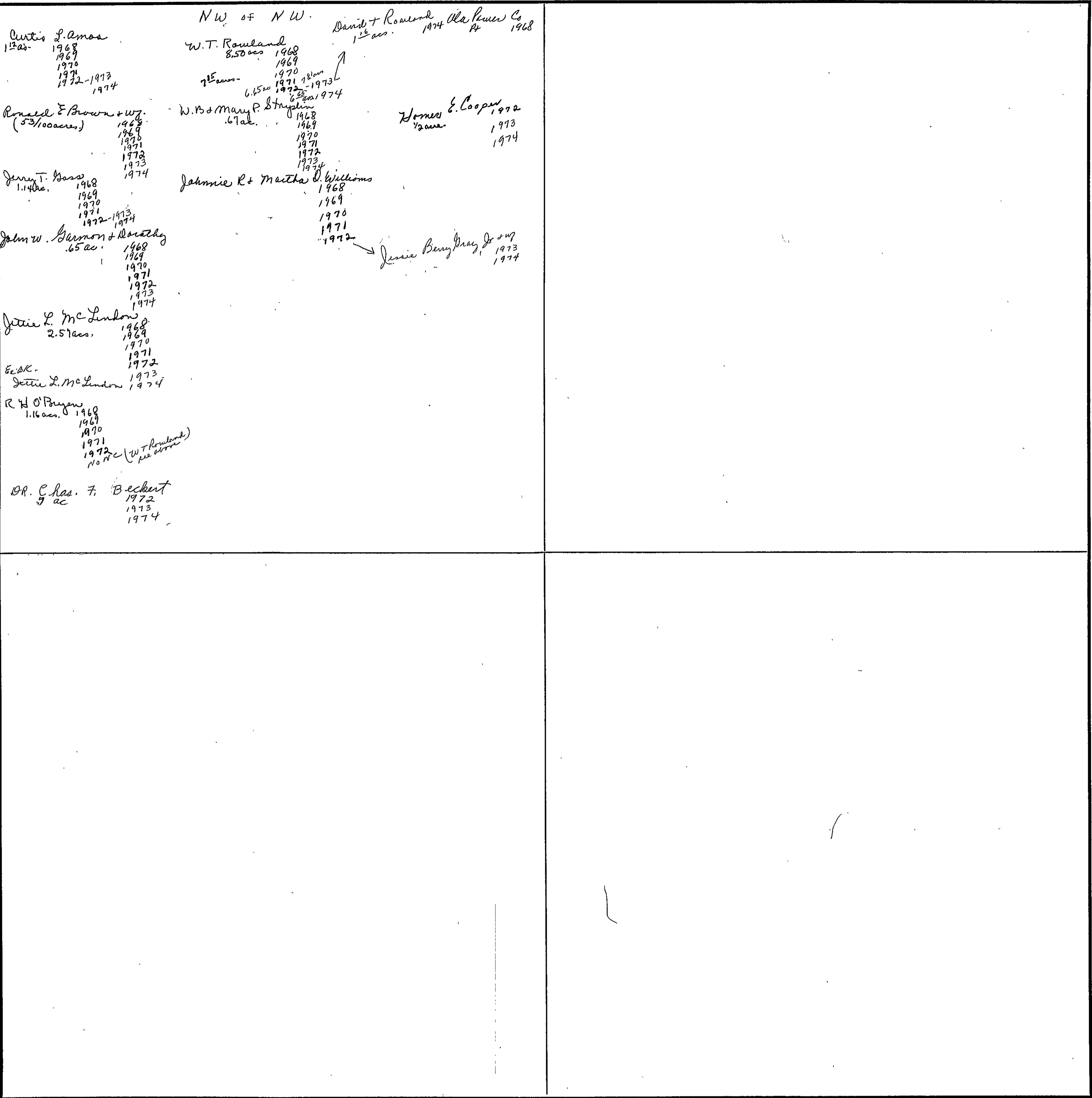
TOWNSHIP

12

RANGE

6

Form 1-S.T.C. P.O. BOX - BIRMINGHAM



Scale - 1 inch = 300.00 Ft.

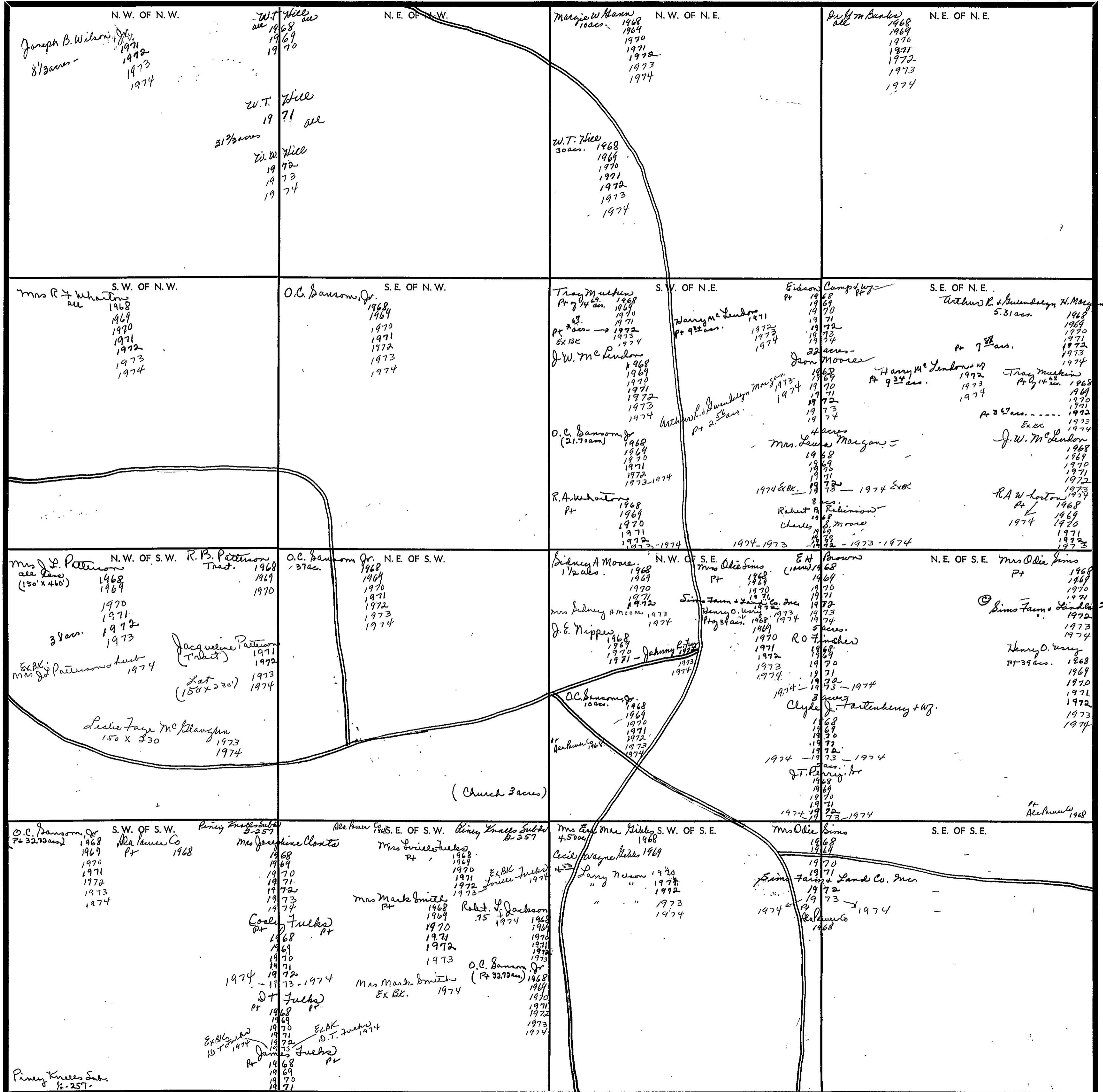
COUNTY

SECTION 25

TOWNSHIP 12

RANGE 6

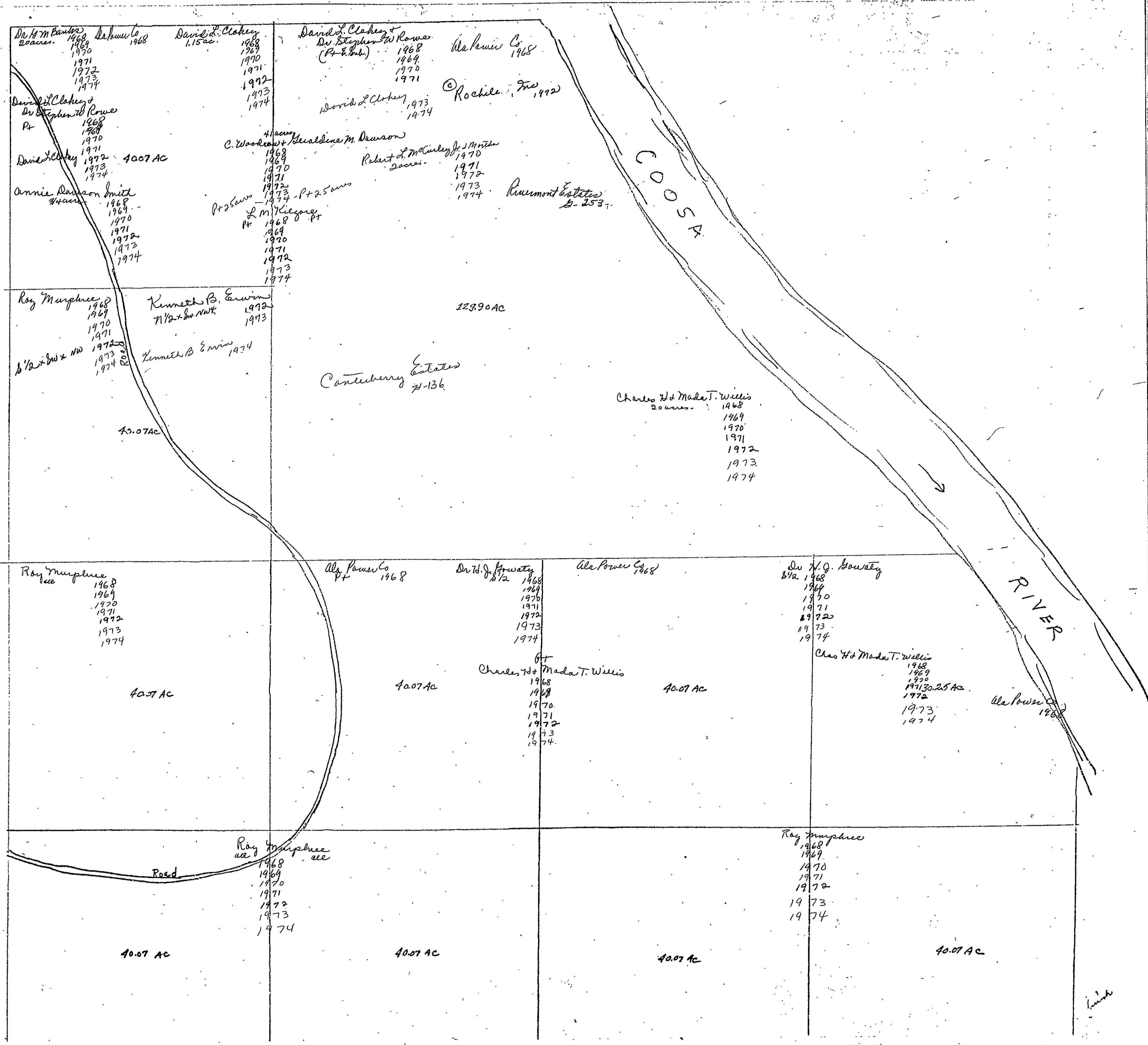
FORM 1-S.T.C. - REGISTER & SON, BIRMINGHAM



COUNTY

Scale - 1 inch = 300 Ft.

Section 36 Township 12 Range 6 East



Dr. H. M. Banks
20 acres
1968
1970
1971
1972
1973
1974

David L. Claherty
1.15 ac.
1968
1969
1970
1971
1972
1973
1974

David L. Claherty
Dr. Stephen W. Rowes
Pt
1968
1969
1970
1971
1972
1973
1974

Annie Dawson Smith
14 acres
1968
1969
1970
1971
1972
1973
1974

David L. Claherty
Dr. Stephen W. Rowes
(Pt & Sub.)
1968
1969
1970
1971

Ala Power Co
1968

© Rochelle, Inc. 1972

David L. Claherty
1973
1974

C. Woodson
Keraldine M. Dawson
14 acres
1968
1969
1970
1971
1972
1973
1974 - Pt 25 acres

Robert L. McCurley Jr. & M. Smith
2 acres
1970
1971
1972
1973
1974

Rumont Estates
B-253

Roy Murphree
1968
1969
1970
1971
1972
1973
1974

Kenneth B. Erwin
1/2 ac NW 1/4
1972
1973

Kenneth B. Erwin
1974

223.90 AC

Canterbury Estates
#1-136

Charles H. & Mada T. Willis
20 acres
1968
1969
1970
1971
1972
1973
1974

Roy Murphree
1968
1969
1970
1971
1972
1973
1974

Ala Power Co
1968

Dr. H. J. Spawley
1/2
1968
1969
1970
1971
1972
1973
1974

Ala Power Co
1968

Dr. N. O. Howaty
1/2
1968
1969
1970
1971
1972
1973
1974

Charles H. & Mada T. Willis
1968
1969
1970
1971
1972
1973
1974

Ala Power Co
1968

40.07 AC

40.07 AC

Charles H. & Mada T. Willis
1968
1969
1970
1971
1972
1973
1974

40.07 AC

Charles H. & Mada T. Willis
1968
1969
1970
1971
1972
1973
1974

Ala Power Co
1968

Roy Murphree
1968
1969
1970
1971
1972
1973
1974

Roy Murphree
1968
1969
1970
1971
1972
1973
1974

Roy Murphree
1968
1969
1970
1971
1972
1973
1974

Roy Murphree
1968
1969
1970
1971
1972
1973
1974

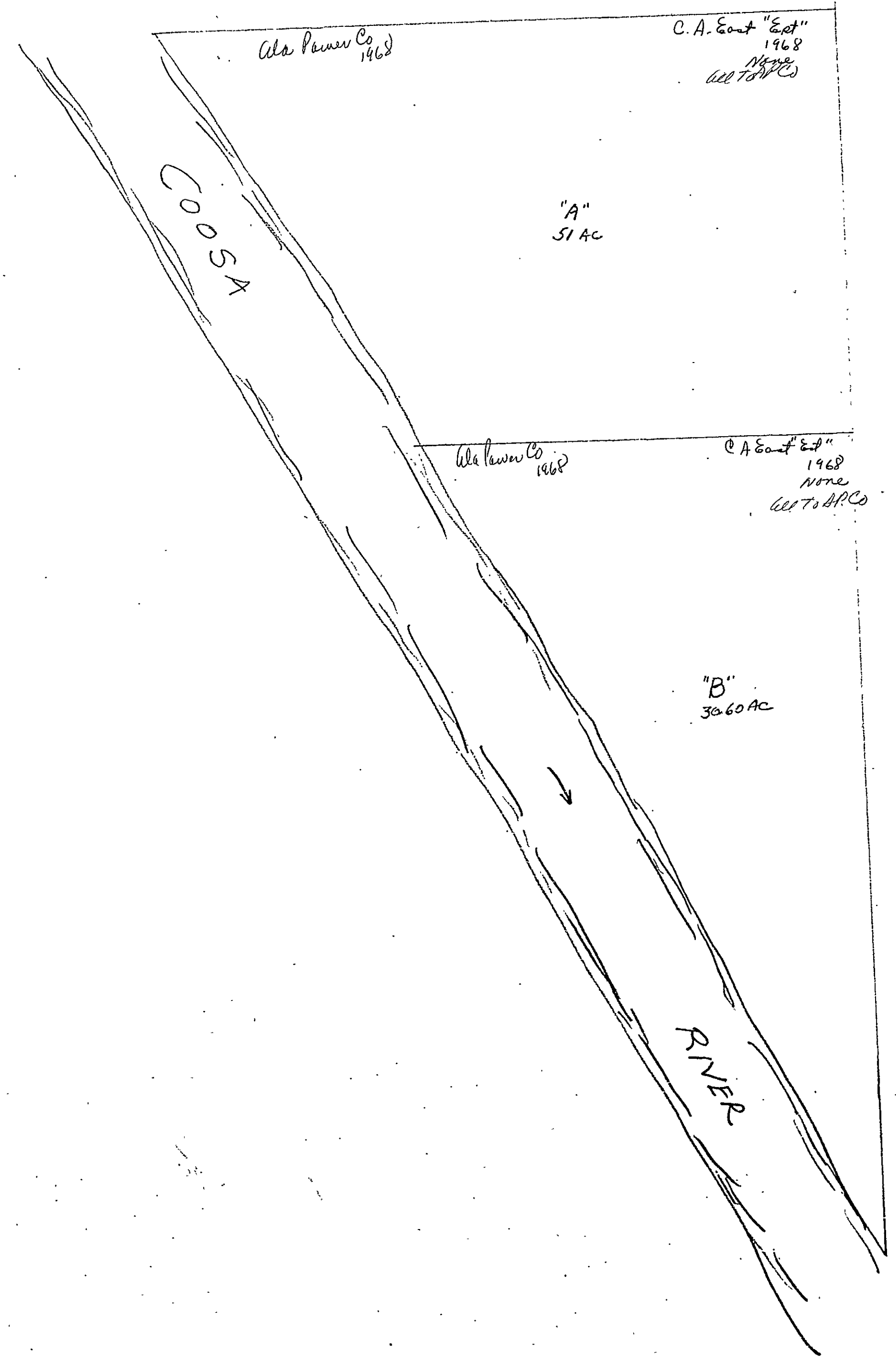
40.07 AC

40.07 AC

40.07 AC

40.07 AC

Section 36 Township 12 Range 6

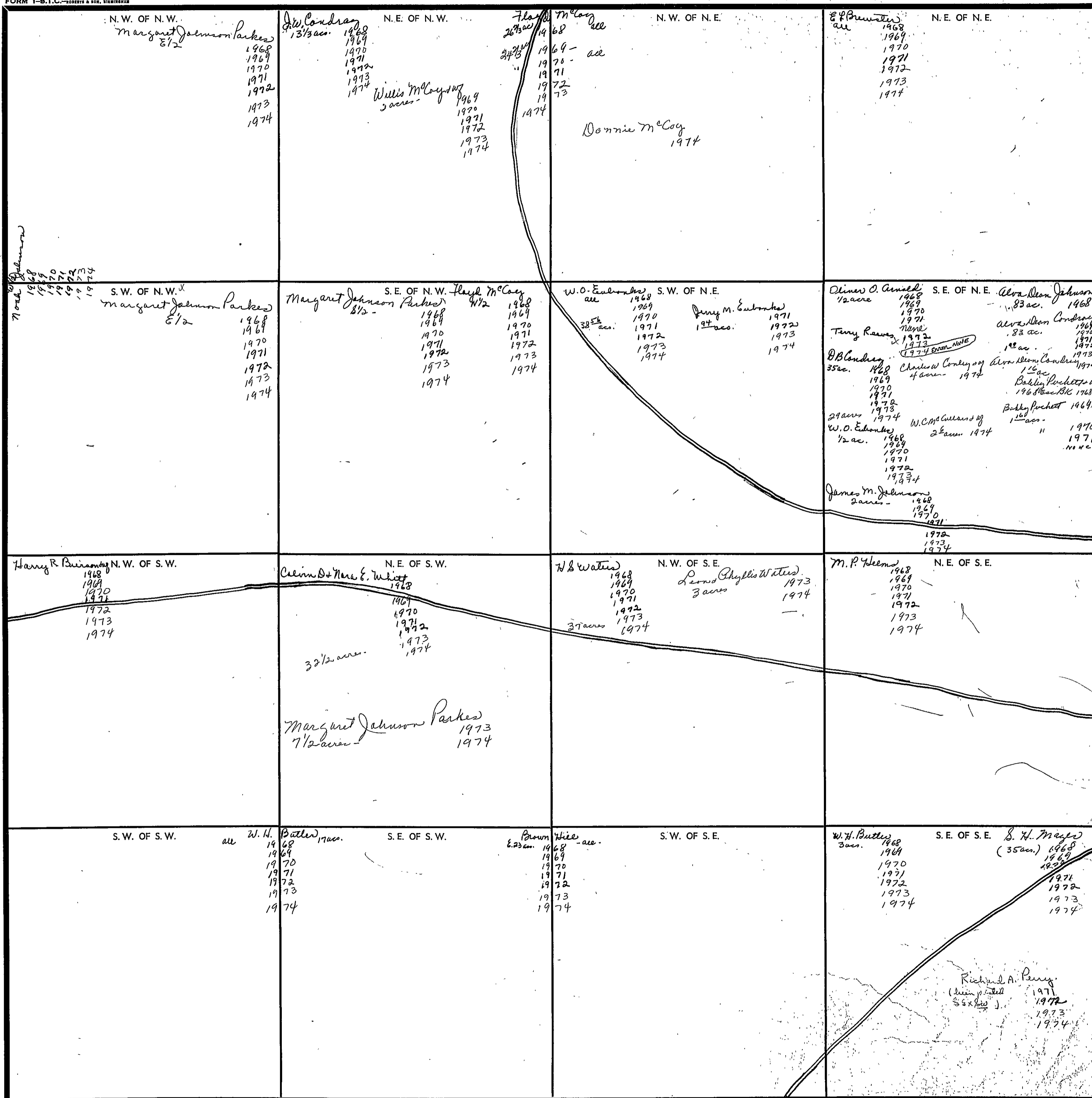


SECTION 1

TOWNSHIP 12

RANGE 7

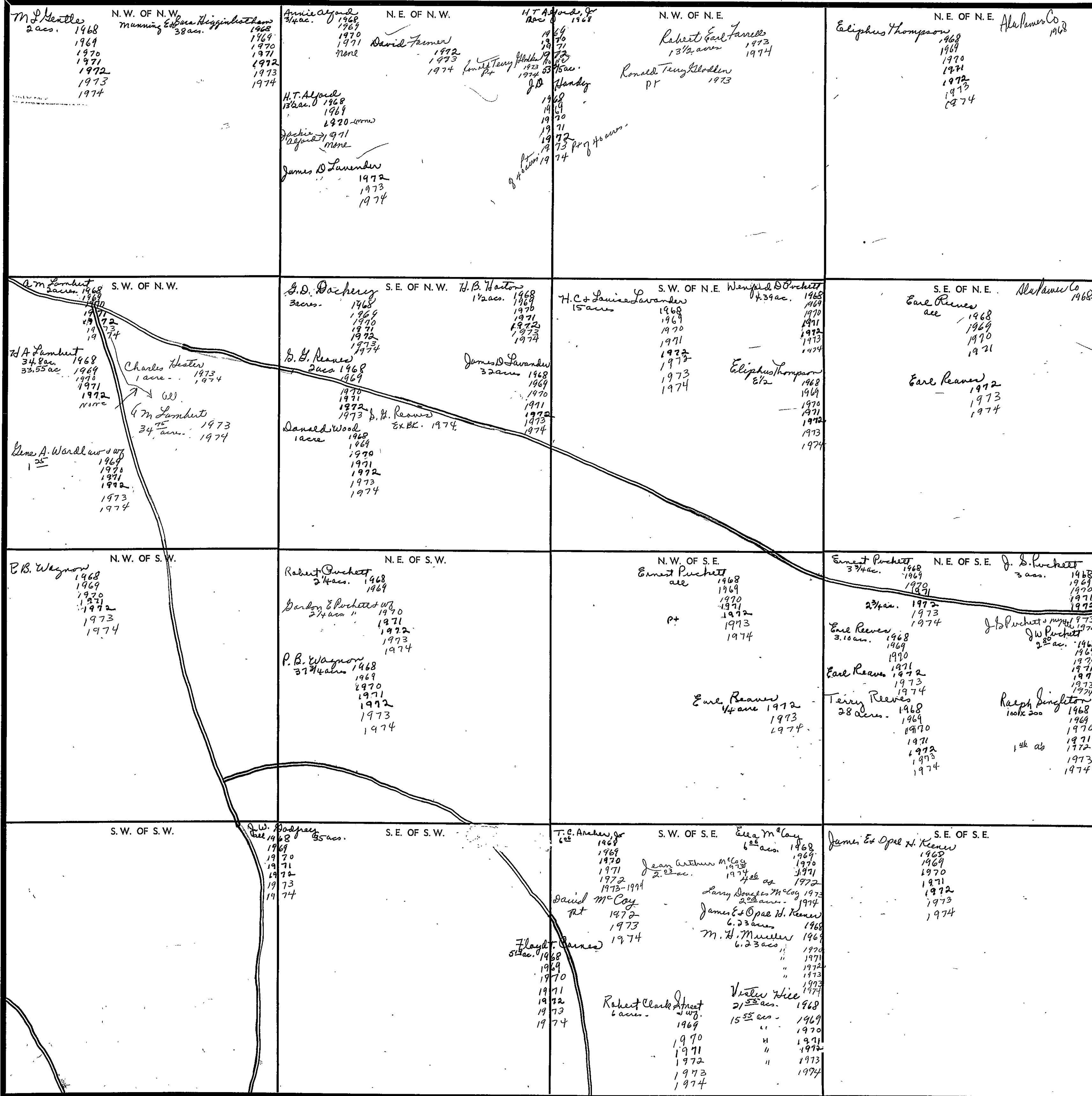
FORM 1-S.T.C.—ROBERTS & SON, BIRMINGHAM



Scale—1 inch—300 Ft.

COUNTY _____

FORM 1-S.T.C.—COUNTY & LOG, BIRMINGHAM



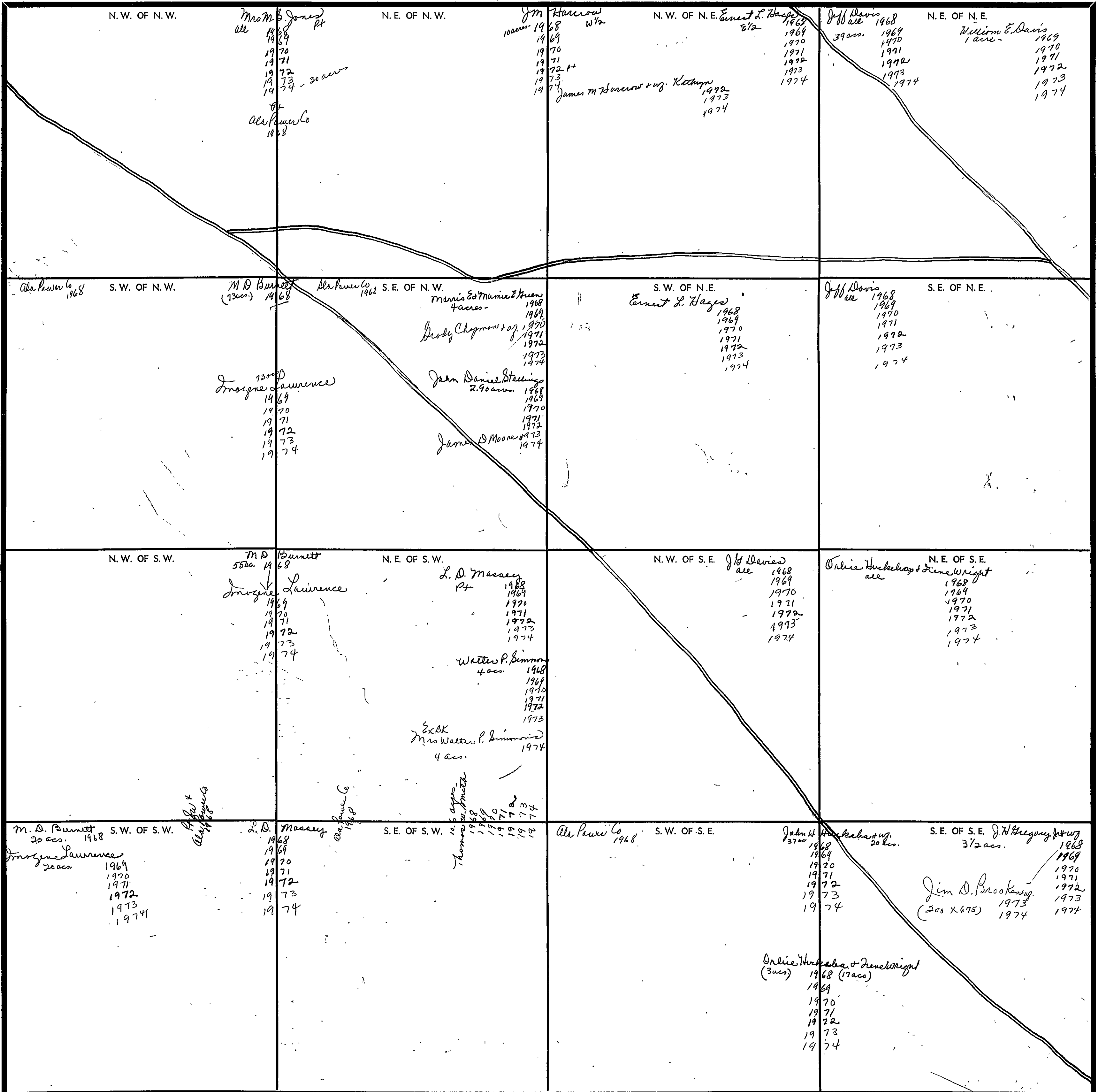
Scale—1 inch—300 Ft.

SECTION 3

TOWNSHIP 12

RANGE 7

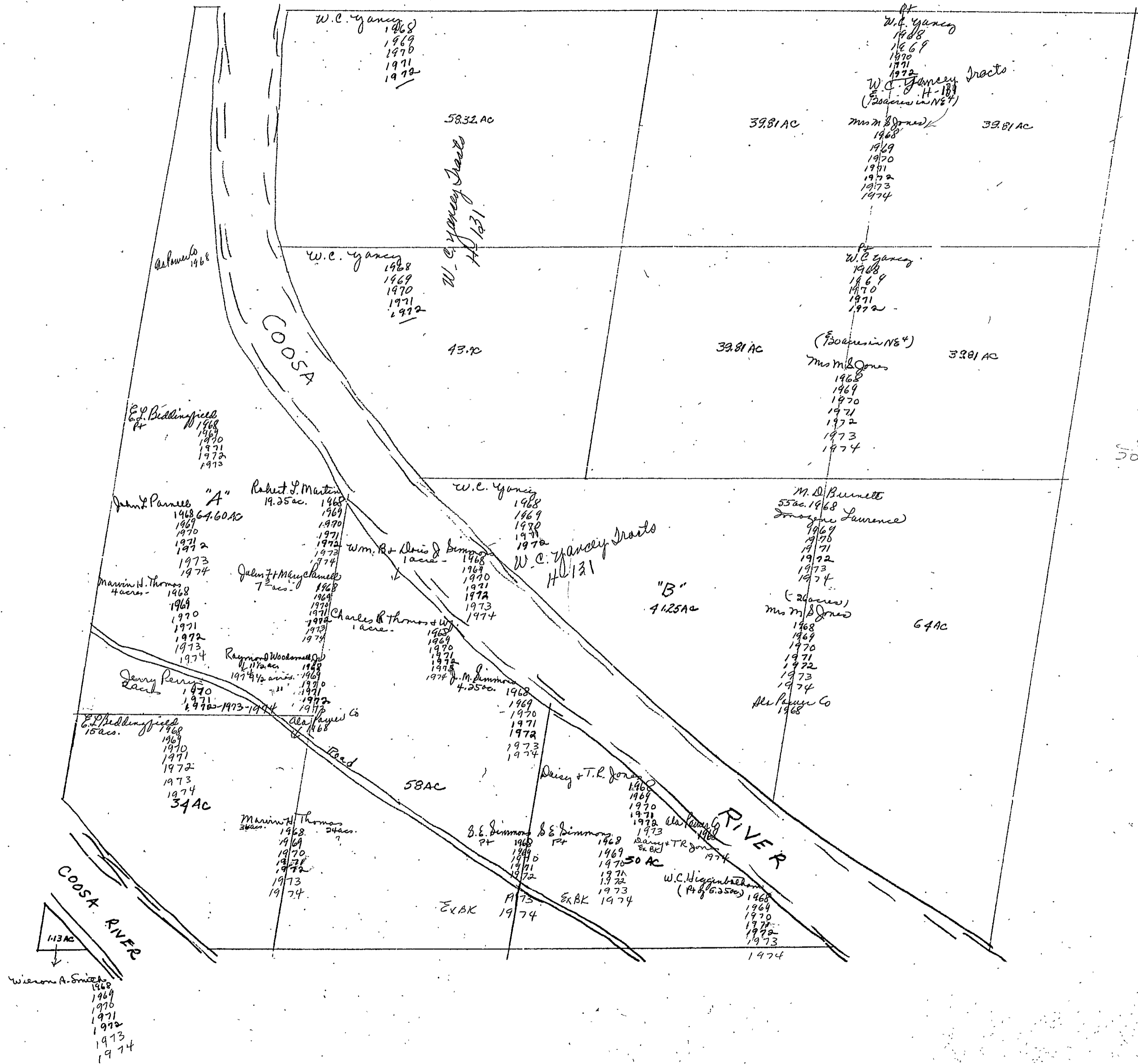
FORM 1-8.T.C.—ROBERTS & SON, BIRMINGHAM



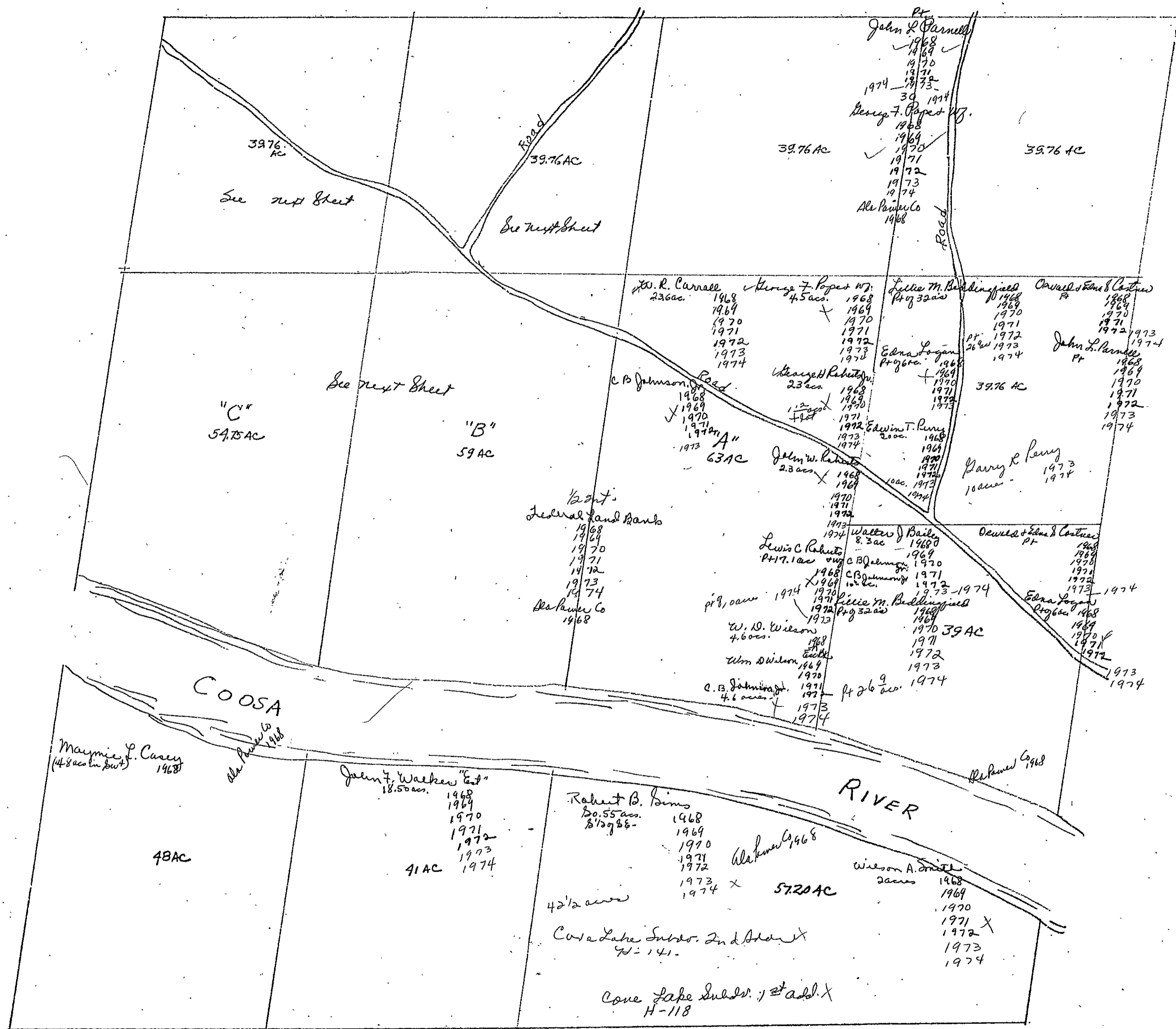
Scale—1 inch=300 Ft.

COUNTY _____

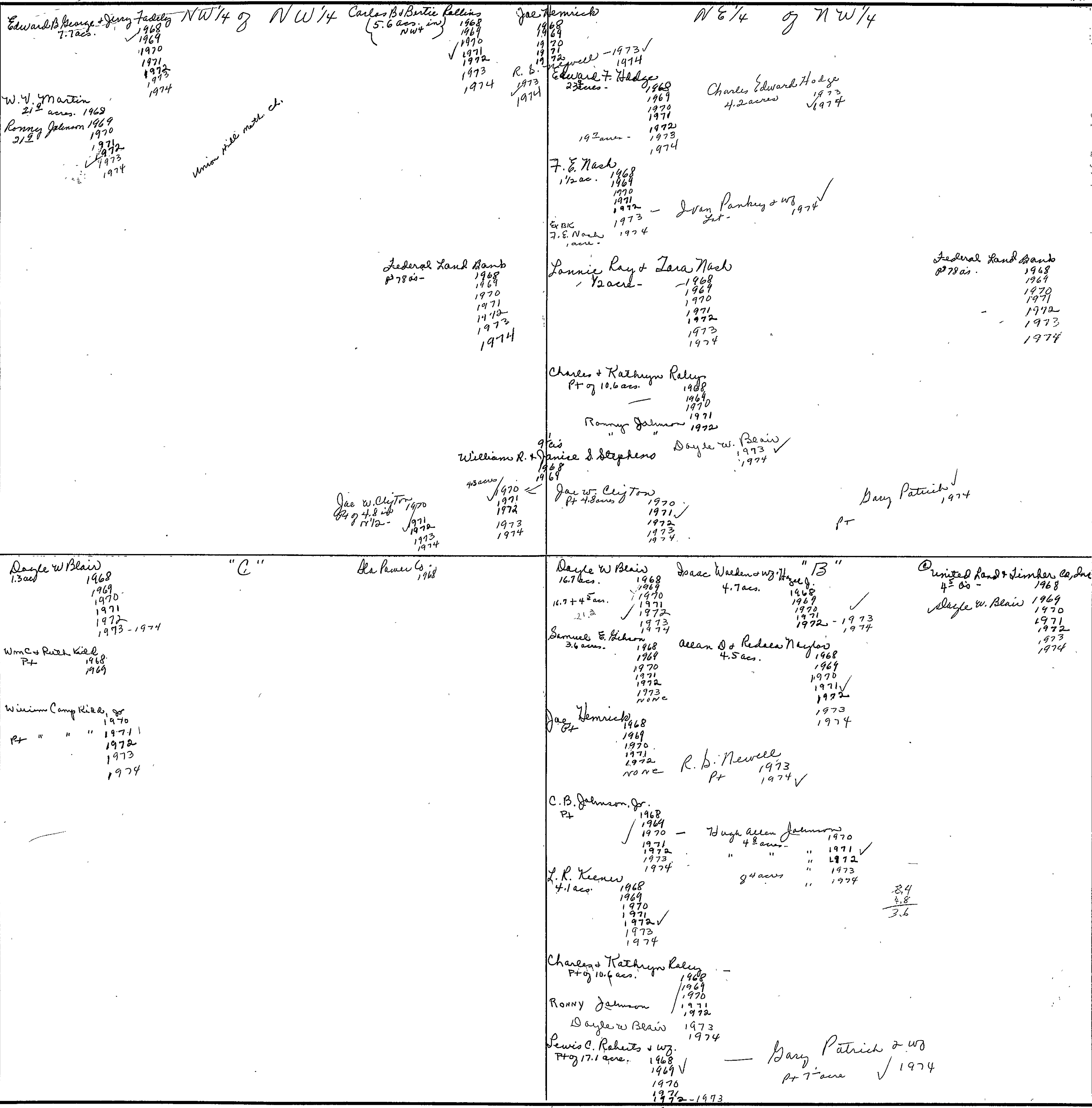
Section 4 Township 12 Range 7



Section 5 Township 12 Range 7

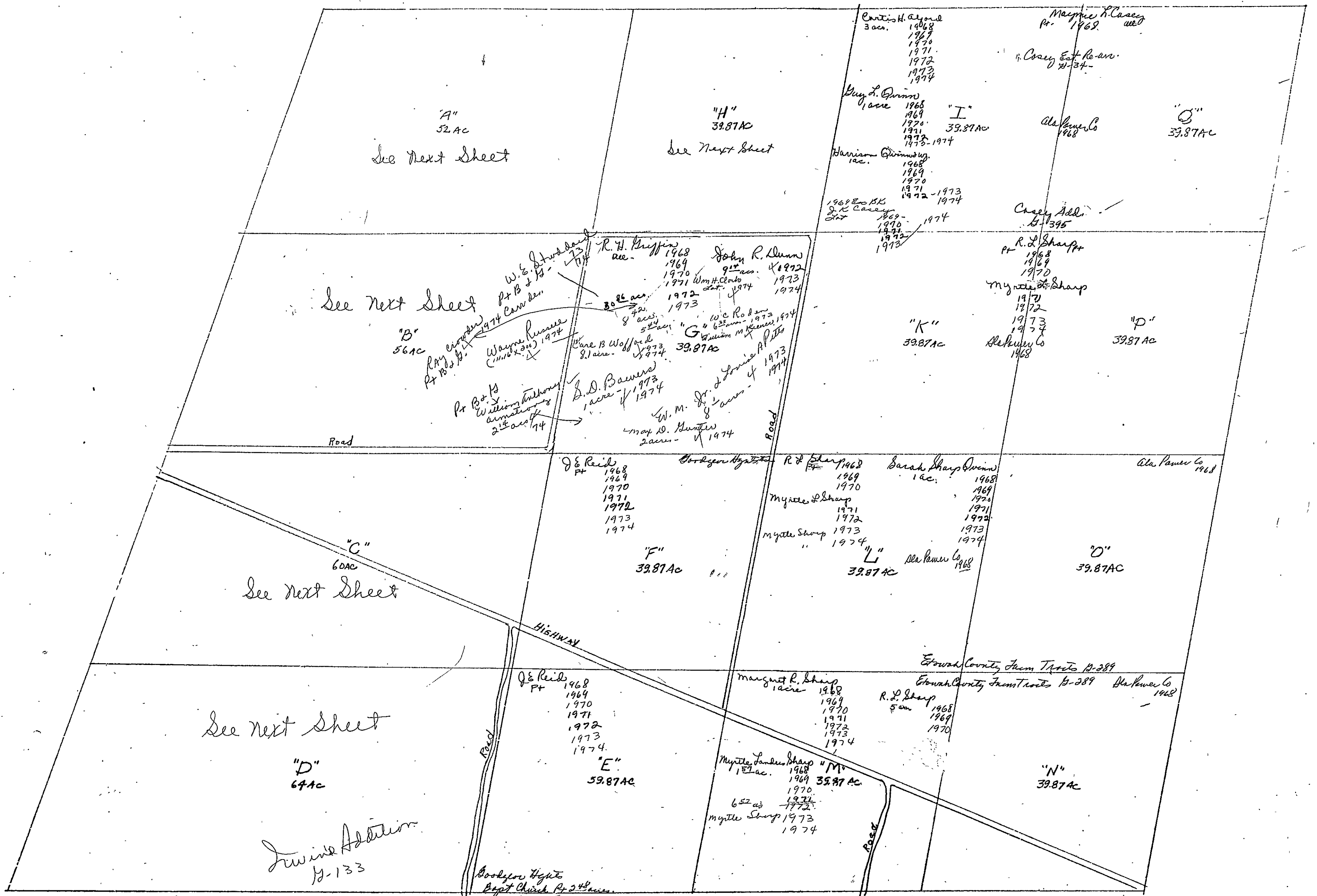


Form 1-S.T.C. F. & R. - BIRMINGHAM



Section 7 Township 12 Range 7

522



See next sheet

Louise Addition
B-133

Booker's Right
B-244

Sec 7, Tp 12 S, R 7 E

SECTION 7

TOWNSHIP 12

RANGE 7

Form 1-S.T.C.

<p>Walter & Sarah Bellamy 2 lots - 1968 1969 1970 1971 1972 1973 1974</p> <p>John R. Cahoon 2 lots - 1971 1972 1973 1974</p> <p>Louise & James Bridges 5 acs. - NONE 1968 1969 1970 1971 1972 1973 1974</p> <p>Tracy Edward Bryant & Vera (Bridges) 20 acs. - 1968 1969 1970 1971 1972 1973 1974</p> <p>Grace & Edward Cardwell 5 acs. - 1968 1969 1970 1971 1972 1973 1974</p> <p>Ray B. Hopper 8 acs. - 1968 1969 1970 1971 1972-1973 1974</p> <p>James C. Latimer 1 acre - 1968 1969 1970 1971 1972 NONE</p> <p>Eugene B. McCay 5 acs. - 1968 1969 1970 1971 1972 1973 1974</p>	<p>James Lee Thomas & WJ 1 acre - 1968 1969 1970 1971 1972-1973 1974</p> <p>Wayne Thomas 1971 1972-1973 1974</p> <p>A. Ed. Mill Weems 5 acs. - 1968 1969 1970 1971 1972 1973 1974</p> <p>Jackson O'Neal & Helen M. Shelmut (180 x 200) - 1972 1973 1974</p> <p>William C. Stone Jr & WJ 2 lots - 1972 1973 1974</p> <p>Dean L. Looney 1 acre - 1973 1974</p> <p>"A" 52 acres</p>	<p>Louise & Lottie Adams 1968 1969 1970 1971 1972 1973-1974</p> <p>J. W. Duchon 1968 1969 1970 1971 1972-1973 1974</p> <p>James E. Roberts, Jr & WJ 1972-1973 1974</p> <p>Alger Irwin, Rae Buffington & Louisa Smith Prq 4 acs. - 1968 1969 1970 1971 1972 1973 1974</p> <p>Howard V & Lou Ellen Irwin 1/2 - 1968 1969 1970 1971 1972 1973 1974</p> <p>C V McCiny 2 acs. - 1968 1969 1970 1971 1972 1973 1974</p> <p>Arnel & Alma Cook Pitts 3.9 acs. - 1968 1969 1970 1971 1972 1973 1974</p> <p>"C" 60 acres</p>
<p>R. H. Griffin PT - 1968 1969 1970 1971 1972 1973</p> <p>46 1/2</p> <p>Arthur Hill 6 acs. - 1968 1969 1970 1971 1972-1973 1974</p> <p>Wm A. Light 1/2 - 1968 1969 1970 1971 1972 1973-1974</p> <p>CC McClure 2.89 acs. - 1968 1969 NONE</p> <p>J.P. Rheing 15 acs. - 1968 1969 1970 1971 1972 1973 1974</p> <p>G. H. Singleton & WJ 1.6 acs. - 1968</p> <p>Joe L & Lewis Bridges 1970 1971 1972 1973 1974</p> <p>Louise & James Bridges 4 1/2 acs. - 1970 1971 1972 1973 1974</p> <p>Wm E & Pauline H. W. Wright 17 acs. - 1968 1969 1970 1971 1972 1973 1974</p>	<p>Ala. Power Co PT - 1968</p> <p>Prq 8.1 acs. Cane B Wood 1973 1974</p> <p>"B" 56 acres</p>	<p>J. W. Duchon 1968 1969 1970 1971 1972-1973 1974</p> <p>James E. Roberts Jr & WJ 1972 1973 1974</p> <p>J. W. Barry 3 acs. - 1968 1969 1970 1971 1972 1973 1974</p> <p>Alger Irwin, Rae Buffington & Louisa Smith Prq 4 acs. - 1968 1969 1970 1971 1972 1973 1974</p> <p>Howard V & Lou Ellen Irwin 1/2 - 1968 1969 1970 1971 1972 1973 1974</p> <p>Thomas L. Irwin 4 acs. - 1968 1969 1970 1971 1972 1973 1974</p> <p>J. E. Reid PT - 1968 1969 1970 1971 1972 1973 1974</p> <p>"D" 64 acres</p> <p>Irwin Addn. B-133</p>

Scale—1 inch = 300.00 Ft.

COUNTY

SECTION

7

TOWNSHIP

12

RANGE

7

Form 1-S.T.C.

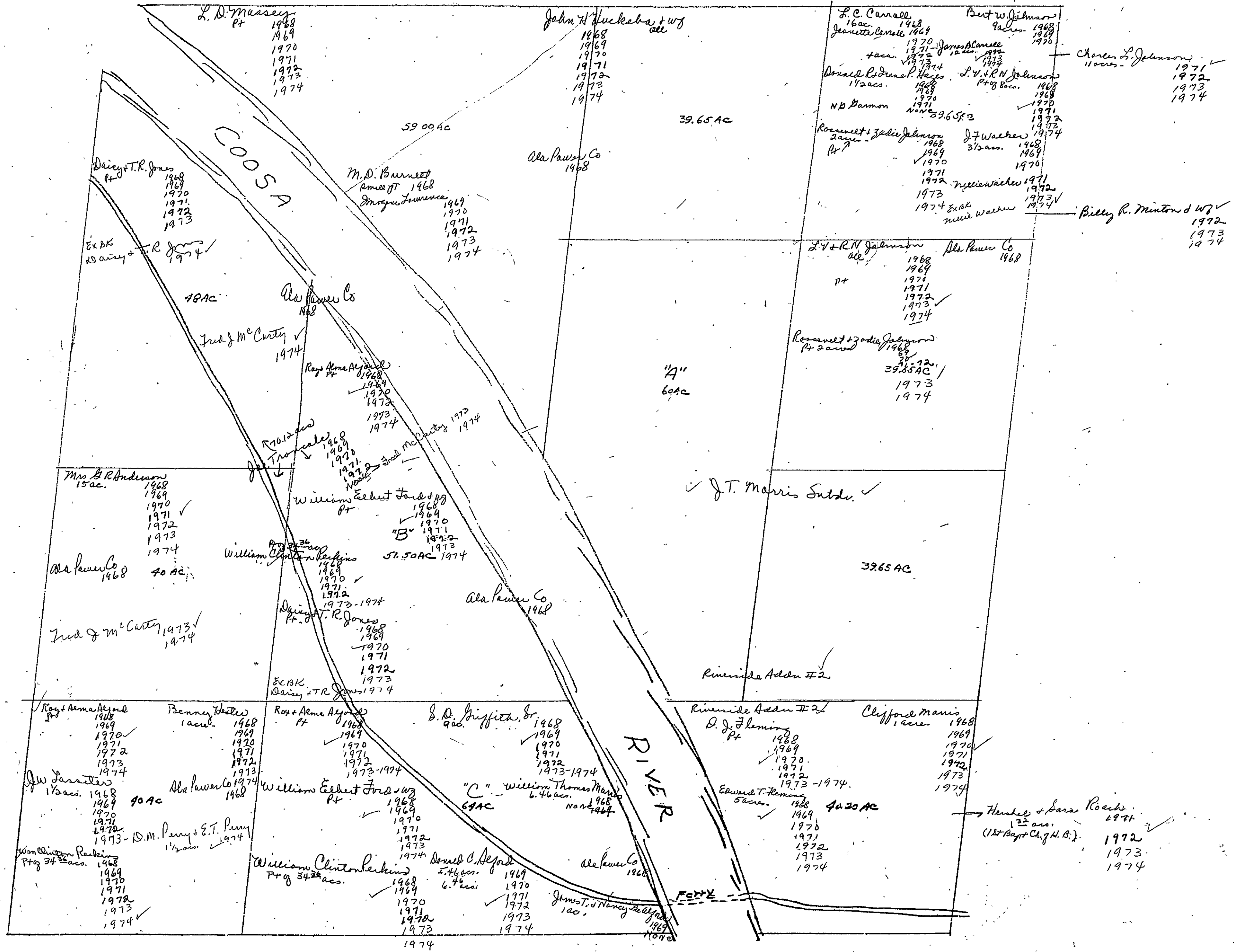
$N\frac{5}{8}$ $W\frac{1}{4}$

Fraction "H"	
<p>Mr. James Alexander 1/2 ac. 150' x 150' 1968 1969 1970 1971 1972 1973 1974</p>	<p>W. H. Bryant 2 ac. 1968 1969 1970 1971 1972 1973 1974</p>
<p>Walter W. Alexander 1/2 ac. 1968 1969 1970 1971 1972 1973 1974</p>	<p>Paul & Wanda Ray 1/2 ac. 1968 1969 1970 1971 1972 1973-1974</p>
<p>James A. Alexander 2 ac. 1968 1969 1970 1971 1972 1973-1974</p>	<p>R. L. Clegg 1 ac. 1968 1969 1970 1971 1972 1973 1974</p>
<p>J. L. Bailey, Jr. 1 ac. 1968 1969 1970 1971 1972 1973 1974</p>	<p>J. D. Settyfield 1/2 ac. 1968 1969 1970 1971 1972 1973 1974</p>
<p>Chas. E. Baker 1/2 ac. 1968 1969 1970 1971 1972 1973 1974</p>	<p>Eugene Foreman 4 acres 1968 1969 1970 1971 1972 1973 1974</p>
<p>B. P. Beaman 1 ac. 1968 1969 1970 1971 1972 1973 1974</p>	<p>Herbert L. Simpson 5 acres 1968 1969 1970 1971 1972 1973-1974</p>
<p>Perry Allen Bryan 1/2 ac. 1968 1969 1970 1971 1972 1973 1974</p>	<p>J. D. Williams + wife 1/2 acre 1968 1969 1970 1971 1972 1973 1974</p>
<p>J. L. Nelson 1 3/4 ac. 1968 1969 1970 1971 1972 1973 1974</p>	<p>O. D. Weems 1/2 acre 1968 1969 1970 1971 1972 1973 1974</p>
<p>J. L. Elton 1 acre 1968 1969 1970 1971 1972 1973 1974</p>	<p>James C. Latimer 1/2 acre 1968 1969 1970 1971 1972 1973-1974</p>
	<p>Margie F. Alexander 1/2 ac. 1968 1969 1970 1971 1972 1973 1974</p>

Scale—1 inch = 300.00 Ft.

COUNTY

Section 10 Township 12 Range 7



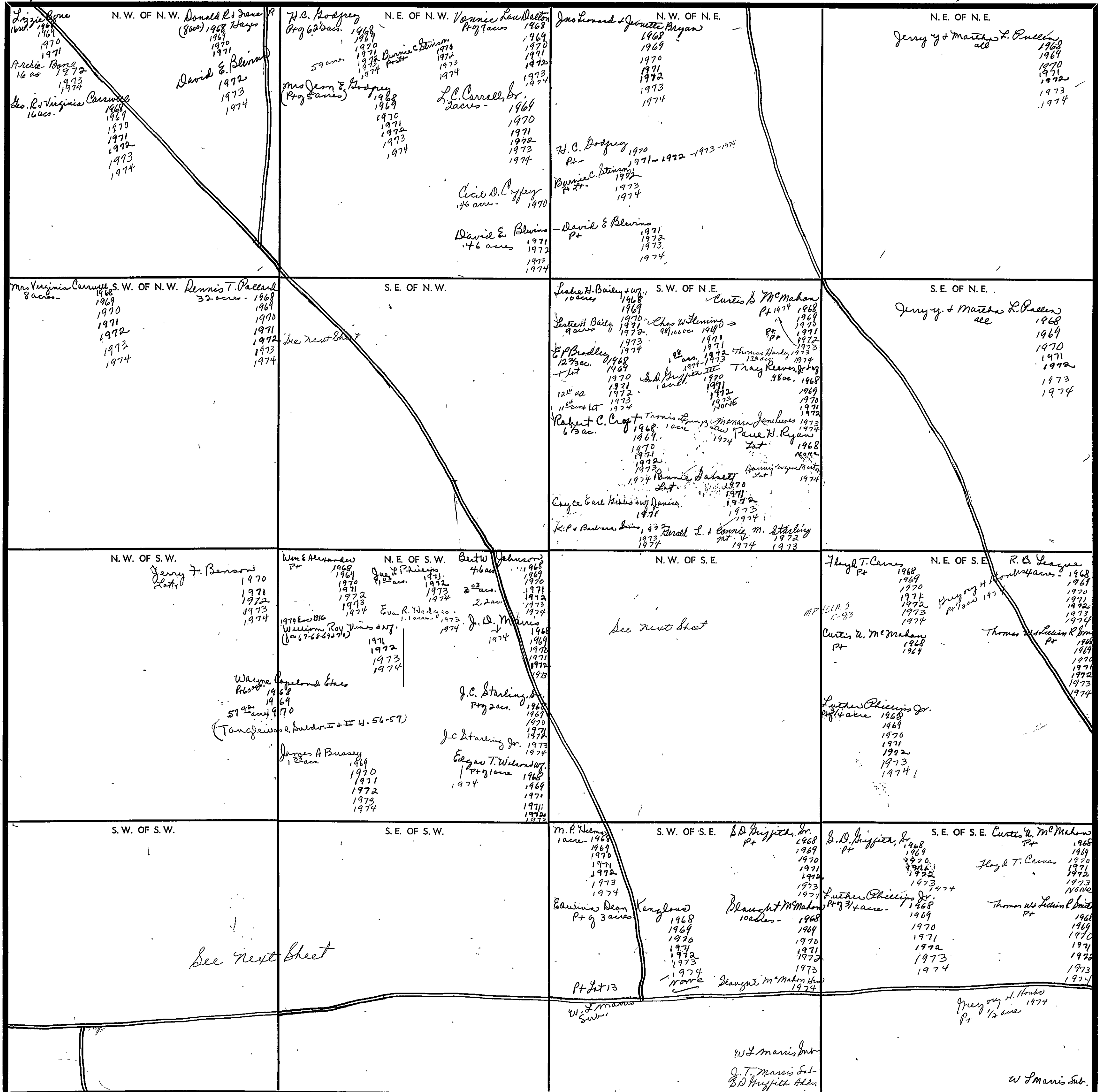
Sec 10, T. 12 R. 7 E.

SECTION 11

TOWNSHIP 12

RANGE 7

FORM 1-S.T.C.—TOWNSHIP & R.R. MINNESOTA



J.D.
 Morris
 1003 259
 1966

COUNTY

Scale—1 inch—300 Ft.

Form 1-S.T.C.

<p>J.D. Alexander & Wf. 1/2 ac. 1968, 1969, 1970, 1971, 1972, 1973, 1974</p> <p>R.R. Driakel 1/2 ac. 1968, 1969, 1970, 1971, 1972, 1973, 1974</p> <p>J.D. Fleming Pt. 1968, 1969, 1970, 1971, 1972, 1973, 1974</p> <p>Edward T. Fleming 1/4 ac. 1968, 1969, 1970, 1971, 1972, 1973, 1974</p> <p>E. Gaddis (228x148) 1968, 1969, 1970, 1971, 1972, 1973, 1974</p> <p>B.D. Griffith, Jr. 1968, 1969, 1970, 1971, 1972, 1973, 1974</p> <p>James Arnie Miller 1/2 ac. 1968, 1969, 1970, 1971, 1972, 1973, 1974</p> <p>Clifford Marris 1 ac. 1968, 1969, 1970, 1971, 1972, 1973, 1974</p> <p>John Reaves & Wf. 1/2 ac. 1968, 1969, 1970, 1971, 1972, 1973, 1974</p> <p>Lucille Griffith Weema 1/2 ac. 1968, 1969, 1970, 1971, 1972, 1973, 1974</p> <p>Huatale & Dana Roach (abt 1/2 ac.) 1971, 1972, 1973, 1974</p> <p>Ann Low Daddig 1/2 ac. 1973, 1974</p>	<p>Charles Edward Bruce 2 acs. 1968, 1969, 1970, 1971, 1972, 1973, 1974</p> <p>W.E. Burroughs 30'x200' 1968, 1969, 1970, 1971, 1972, 1973, 1974</p> <p>B.D. Griffith, Jr. 3 acs. 1968, 1969, 1970, 1971, 1972, 1973, 1974</p> <p>B.D. Griffith, Jr. 1968, 1969, 1970, 1971, 1972, 1973, 1974</p> <p>Imogene & Louis D. McMeekin 1/2 ac. 1968, 1969, 1970, 1971, 1972, 1973, 1974</p> <p>William Roy Wines & Wf. 1971, 1972, 1973, 1974</p> <p>12 E Handley 1972, 1973, 1974</p>
<p>James B. Carrell 100 ac. 1968, 1969, 1970, 1971, 1972, 1973, 1974</p> <p>Robert W. Kijus 1970, 1971, 1972, 1973, 1974</p> <p>William E. Carrell & Wf. 100'x100' 1968, 1969, 1970, 1971, 1972, 1973, 1974</p> <p>Jerry Wayne Burdette 1971, 1972, 1973, 1974</p> <p>William R. & Helen V. Carrell 1/2 ac. 1968, 1969, 1970, 1971, 1972, 1973, 1974</p> <p>Richard Carrell 1971, 1972, 1973, 1974</p> <p>Robert C. Croy 1968, 1969, 1970, 1971, 1972, 1973, 1974</p> <p>Vonnie Lou Dalton 1/2 ac. 1968, 1969, 1970, 1971, 1972, 1973, 1974</p> <p>H.C. Rooney 1/2 ac. 1968, 1969, 1970, 1971, 1972, 1973, 1974</p> <p>Mrs Jean E. Rooney 1/2 ac. 1968, 1969, 1970, 1971, 1972, 1973, 1974</p> <p>Delmer L. Dand V Jones 3 acs. 1968, 1969, 1970, 1971, 1972, 1973, 1974</p> <p>J.D. Marris 3 acs. 1968, 1969, 1970, 1971, 1972, 1973, 1974</p> <p>Cleveland & Cleo Wma 1 ac. 1968, 1969, 1970, 1971, 1972, 1973, 1974</p>	<p>Wm E Alexander 1/2 ac. 1968, 1969, 1970, 1971, 1972, 1973, 1974</p> <p>Charles L. Betty Puckett 1/2 ac. 1968, 1969, 1970, 1971, 1972, 1973, 1974</p> <p>Harriet D. Blidsoe 1 ac. 1968, 1969, 1970, 1971, 1972, 1973, 1974</p> <p>2 acs. 1970, 1971, 1972, 1973, 1974</p> <p>Edward T. Fleming 2 acs. 1968, 1969, 1970, 1971, 1972, 1973, 1974</p> <p>J.D. Marris 1968, 1969, 1970, 1971, 1972, 1973, 1974</p> <p>Howard Puckett & Wf. 10 1/2 acs. 1968, 1969, 1970, 1971, 1972, 1973, 1974</p> <p>9 1/2 acs. 1970, 1971, 1972, 1973, 1974</p> <p>9 2/3 acs. 1972, 1973, 1974</p> <p>7 2/3 acs. 1974</p> <p>David Schmole & Wf 1 ac. 1973, 1974</p> <p>J.C. Stirling, Jr. 1/2 ac. 1968, 1969, 1970, 1971, 1972, 1973, 1974</p> <p>J.C. Stirling, Jr. 1973, 1974</p> <p>Edward T. Wilson & Wf. 1 ac. 1968, 1969, 1970, 1971, 1972, 1973, 1974</p> <p>James D. Johnson 1974</p>

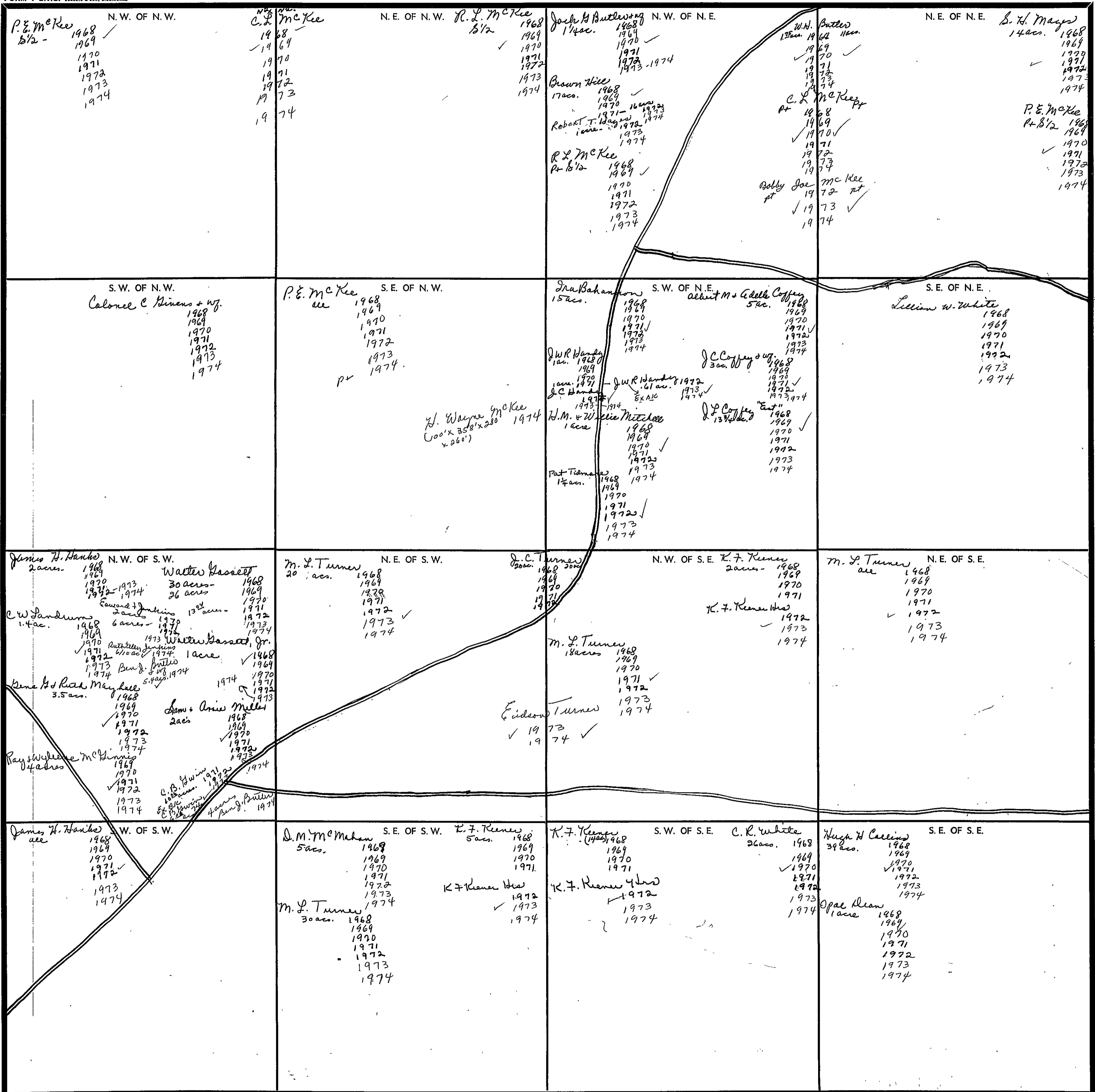
Scale—1 inch = 300.00 Ft.

SECTION 12

TOWNSHIP 12

RANGE 7

FORM 1-B.T.C.—ROBERT & SON, BIRMINGHAM



Scale—1 inch—300 Ft.

COUNTY

SECTION 13

TOWNSHIP 12

RANGE 7

FORM 1-S.T.C. - ROBERTS & SON, BIRMINGHAM

<p>N. W. OF N. W. <i>Herbert Wesley Camp</i> 3 ac. 1968 1969 1970 1971 1972</p> <p><i>Evelyn Carr</i> 10 ac. 1968 1970 1972</p> <p><i>Virginia Edwards</i> 1/2 ac. 1968 1969 1970 1971 1972 1973 1974</p> <p><i>Harvey F. + Adie Boggs</i> 7 ac. 1972 1973 1974</p> <p><i>John Henry Egan</i> 2 1/2 ac. 1968 1969 1970 1971 1972 1973 1974</p> <p><i>H. A. Carr</i> 1/2 ac. 1970 1971 1972 1973 1974</p> <p><i>Wayne Pitts</i> 10 ac. 1973 1974</p> <p><i>Jim Mullins</i> 10 ac. 1973 1974</p>	<p>N. E. OF N. W. <i>Fayne E. Cole</i> ac. 1968 1969 1970 1971 1972 1973 1974</p> <p><i>Billy Ray Simons</i> 1/2 ac. 1968 1971 1972 1973 1974</p>	<p>N. W. OF N. E. <i>Joel R. + Annie Hazaway</i> ac. 1968 1969 1970 1971 1972 1973 1974</p>	<p>N. E. OF N. E. <i>Basal D. Prader + wife</i> ac. 1968 1969 1970 1971 1972 1973 1974</p>
<p>J. S. W. OF N. W. <i>James Marlon Judd</i> 1 ac. 1968 1969 1970 1971 1972 1973-1974</p> <p><i>W. V. Hazaway "East"</i> 34 ac. 1968 1969 1970 1971 1972 1973 1974</p> <p><i>Henry Lee Miller</i> 1 ac. 1972 1973 1974</p> <p><i>Mildred L. Bidley</i> 45 ac. 1973 1974</p>	<p>S. E. OF N. W. <i>Brady Williams</i> 1968 1969 1970 1971 1972 1973 1974</p> <p><i>Ala. Mineral Land Company</i> 1968 1969 1970 1971 1972 1973 1974</p> <p><i>Ala. Property Co</i> 1974</p>	<p>S. W. OF N. E. <i>Joel R. + Annie Hazaway</i> ac. 1968 1969 1970 1971 1972 1973 1974</p>	<p>S. E. OF N. E. <i>J. T. Pacey</i> ac. 1968 1969 1970 1971</p> <p><i>J. B. Pacey</i> 1972 1973 1974</p>
<p>N. W. OF S. W. <i>Joanella W. Clark</i> Pt. 1968 1969 1970 1971 1972 1973 1974</p> <p><i>W. V. Hazaway "East"</i> Pt. 16 ac. 1968 1969 1970 1971 1972 1973 1974</p> <p><i>D. M. McMahon</i> Pt. 1968 1969 1970 1971 1972 1973 1974</p>	<p>N. E. OF S. W. <i>Ala. Mineral Land Co</i> 1968 1969 1970 1971 1972 1973 1974</p> <p><i>Ala. Property Co</i> 1974</p> <p><i>Ala. Property Co</i> 1974</p>	<p>N. W. OF S. E. <i>James W. DeFord</i> (150' x 125') 1968 1969 1970 1971 1972 1973 1974</p> <p><i>H. M. Bidley</i> 310' x 300' 1968 1969 1970 1971 1972 1973 1974</p> <p><i>J. C. Bidley</i> 31/2 ac. 1968 1969 1970 1971 1972 1973 1974</p> <p><i>James C. Bidley</i> 1 ac. 1968 1969 1970 1971 1972 1973 1974</p> <p><i>Curis M. Markes</i> 3 1/2 ac. 1968 1969 1970 1971 1972 1973 1974</p> <p><i>Gary P. Platon</i> (80' x 150') none</p> <p><i>Carl D. Wilkins</i> 80' x 150' 1974</p>	<p>N. E. OF S. E. <i>J. B. Pacey</i> 2.77 ac. 1968 1969 1970 1971 1972 1973 1974</p> <p><i>J. T. Pacey</i> 37.23 ac. 1968 1969 1970 1971 none</p>
<p>S. W. OF S. W. <i>Joanella W. Clark</i> Pt. 1968 1969 1970 1971 1972 1973 1974</p> <p><i>W. V. Hazaway "East"</i> Pt. 16 ac. 1968 1969 1970 1971 1972 1973 1974</p> <p><i>R. E. Fontkard</i> Pt. 13 ac. 1968 1969 1970 1971 1972 1973 1974</p> <p><i>M. H. Handley</i> Pt. 1968 1969 1970 1971 1972 1973 1974</p> <p><i>J. W. Moore Jr. + wife</i> Pt. 1968 1969 1970 1971 1972 1973 1974</p> <p><i>Bobby Ray Remall</i> 3 ac. 1968 1969 1970 1971 1972 1973 1974</p>	<p>S. E. OF S. W. <i>Ala. Mineral Land Co</i> 1968 1969 1970 1971 1972 1973 1974</p> <p><i>J. R. Fleming</i> 15 ac. 1968 1969 1970 1971 1972 1973 1974</p> <p><i>James E. Morris</i> 4 1/2 ac. 1968 1969 1970 1971 1972 1973 1974</p> <p><i>Ralph W. Graham</i> 14 ac. 1968 1969 1970 1971 1972 1973 1974</p>	<p>S. W. OF S. E. <i>B. B. McLean</i> 1 ac. 1968 1969 1970 1971 1972 1973 1974</p> <p><i>Fulton T. Bibo</i> 1968 1969 1970 1971 1972 1973 1974</p> <p><i>William Cook</i> 1968 1969 1970 1971 1972 1973 1974</p> <p><i>Linda Thompson + E. Earl Smith</i> 1/2 ac. 1968 1969 1970 1971 1972 1973 1974</p> <p><i>Edna Jones</i> 1/2 ac. 1968 1969 1970 1971 1972 1973 1974</p> <p><i>James Patterson</i> 1974</p> <p><i>Mrs. Grace Taylor</i> 1968 1969 1970 1971 1972 1973 1974</p>	<p>S. E. OF S. E. See next sheet</p>

Scale—1 inch=300 Ft.

COUNTY

SECTION

12


TOWNSHIP

12

RANGE

7

Form 1-S.T.C.



Scale—1 inch = 300.00 Ft.

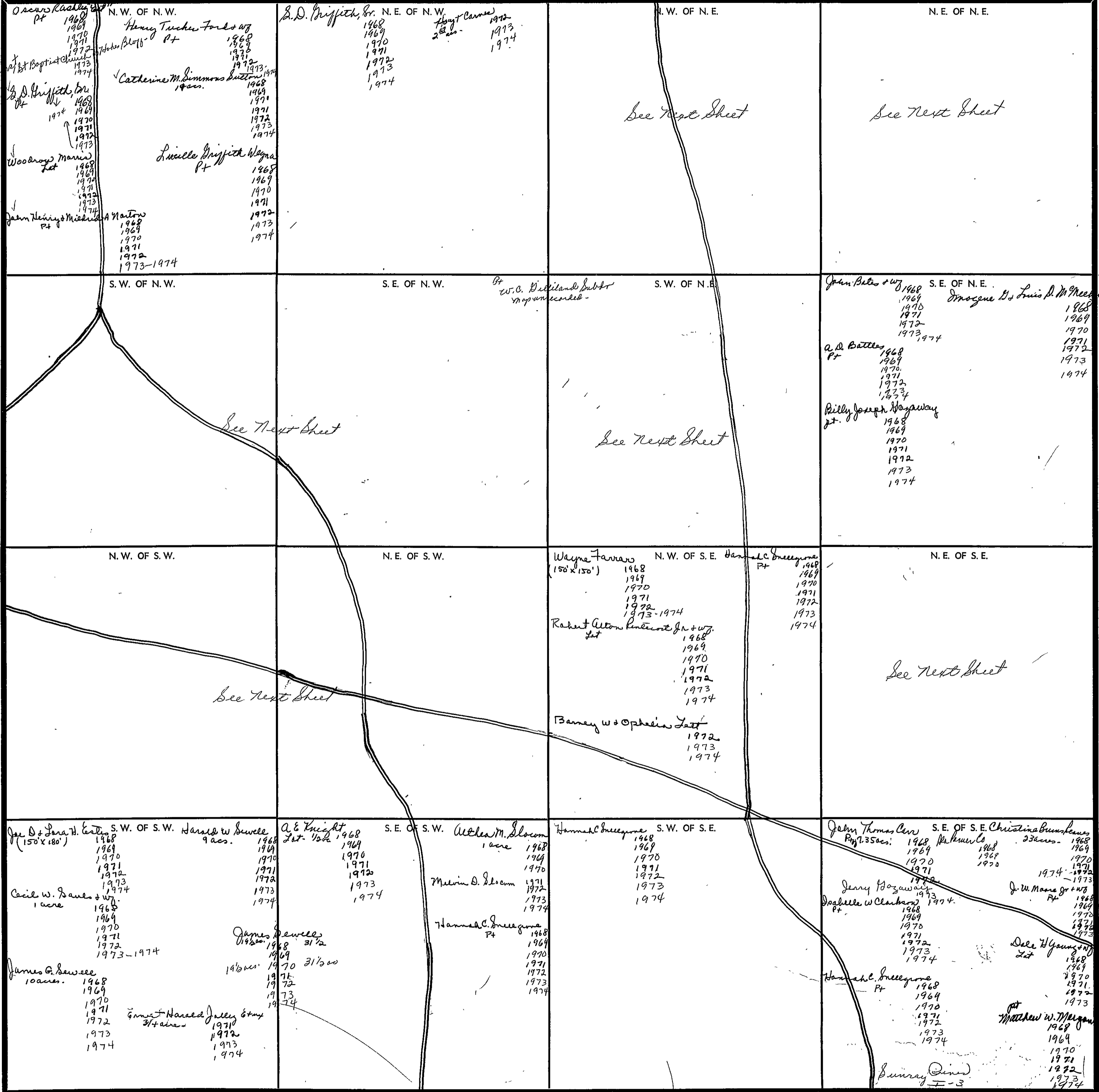
COUNTY

SECTION 14

TOWNSHIP 12

RANGE 7

FORM 1-S.T.C. - ROBERTS & SON, BIRMINGHAM



Scale—1 inch—300 Ft.

COUNTY

Form 1-S.T.C.

<p><i>NW 1/4 of NE 1/4</i></p> <p>L.C. Allsup, Jr. 1/2 ac. 1968, 1969, 1970, 1971, 1972, 1973, 1974</p> <p>Charles E. Dorn 1968, 1969, 1970, 1971, 1972, 1973-1974</p> <p>James T. Godfrey 1971, 1972, 1973, 1974</p> <p>Ray C. Spraggins 1968, 1969, 1970, 1971, 1972, 1973-1974</p> <p>William C. Nabers 175' x 200' 1972, 1973, 1974</p> <p>Ray C. Spraggins 1968, 1969, 1970, 1971, 1972, 1973-1974</p> <p>Hugh C. Stovall 1968, 1969, 1970, 1971, 1972-1973, 1974</p> <p>Lucas B. Tucker 1968, 1969, 1970, 1971, 1972, 1973, 1974</p> <p>Joe F. Waters + w/ 1 1/4 ac. 1968, 1969, 1970, 1971, 1972, 1973, 1974</p> <p>James H. Morris 1 acre 1968, 1969, 1970, 1971, 1972, 1973, 1974</p> <p>J. D. Pearson 1968, 1969, 1970, 1971, 1972, 1973, 1974</p> <p>James W. Pearson 1/2 ac. 1968, 1969, 1970, 1971, 1972, 1973-1974</p> <p>James H. Pearson 1968, 1969, 1970, 1971, 1972, 1973, 1974</p> <p>James H. Pearson 1968, 1969, 1970, 1971, 1972, 1973, 1974</p>	<p><i>NE 1/4 of NE 1/4</i></p> <p>Lloyd A. Jordan 1968, 1969, 1970, 1971, 1972, 1973, 1974</p> <p>C.A. Lancaster + wife 1968, 1969, 1970, 1971, 1972-1973, 1974</p> <p>James T. Godfrey 1971, 1972, 1973, 1974</p> <p>Donnie + Catherine Marbut 1968, 1969, 1970, 1971, 1972-1974</p> <p>Earl Carnes 1968, 1969, 1970, 1971, 1972, 1973, 1974</p> <p>Ernie + Donald Marbut (Lat 200' x 200') 1968, 1969, 1970, 1971, 1972, 1973-1974</p> <p>Virginia Edwards 1968, 1969, 1970, 1971, 1972, 1973, 1974</p> <p>Reed Matwee 1968, 1969, 1970, 1971, 1972-1974</p> <p>John Madge M. Bremer 1972, 1973, 1974</p> <p>Henry C. Maris 1968, 1969, 1970, 1971, 1972, 1973, 1974</p> <p>Jerry Wayne Howell 1973, 1974</p> <p>Charles E. Dorn 1968, 1969, 1970, 1971, 1972, 1973, 1974</p> <p>Ray C. Spraggins 1968, 1969, 1970, 1971, 1972, 1973, 1974</p> <p>James H. Wise 1968, 1969, 1970, 1971, 1972, 1973, 1974</p> <p>Fay Heath 1968, 1969, 1970, 1971, 1972, 1973, 1974</p> <p>Adrian H. Knight 1968, 1969, 1970, 1971, 1972, 1973, 1974</p>
<p><i>SW 1/4 of NE 1/4</i></p> <p>Camie J. May + w/ 1968, 1969, 1970, 1971, 1972-1974</p> <p>Henry C. Maris 1968, none</p> <p>Amanda Ayand 1968, 1969, 1970, 1971, 1972, 1973, 1974</p> <p>John Bates + w/ 1968, 1969, 1970, 1971, 1972, 1973, 1974</p> <p>A.D. Battles 1968, 1969, 1970, 1971, 1972, 1973-1974</p> <p>Francis B. Carter 1968, 1969, 1970, 1971, 1972, 1973, 1974</p> <p>Vann B. Barrard 1968, 1969, 1970, 1971, 1972, 1973, 1974</p> <p>Houston Jenkins 1968, 1969, 1970, 1971, 1972, 1973, 1974</p> <p>John B. Stephens 1968, 1969, 1970, 1971, 1972, 1973-1974</p> <p>Homer Taylor + w/ 1968, 1969, 1970, 1971, 1972, 1973-1974</p> <p>Lucas B. Tucker 1968, 1969, 1970, 1971, 1972, 1973</p> <p>Julian White 1968, 1969, 1970, 1971, 1972, 1973</p> <p>Frank D. Hunter + w/ 1972 - Raymond Lee Davis + w/ 100' x 200' 1974</p> <p>Michael B. Mayer 1969, 1970, 1971</p> <p>Vann B. Barrard 1972, 1973, 1974</p>	<p><i>NE 1/4 of SE 1/4</i></p> <p>Frank L. Boat 1968, 1969, 1970, 1971, 1972, 1973, 1974</p> <p>Archie Ray Bourne + w/ 5.05 ac. 1968, 1969, 1970, 1971, 1972, 1973, 1974</p> <p>John Pearson 1968, 1969, 1970, 1971, 1972, 1973, 1974</p> <p>Francis O. Burns 1968, 1969, 1970, 1971, 1972, 1973, 1974</p> <p>John Thomas Carr 1968, 1969, 1970, 1971, 1972, 1973, 1974</p> <p>Gerry Bogaway 1973, 1974</p> <p>Spaulde W. Clarkson 1968, 1969, 1970, 1971, 1972, 1973, 1974</p> <p>Dallas Cobb 1968, 1969, 1970, 1971, 1972, 1973, 1974</p> <p>W.C. Killian + w/ 1968, 1969, 1970, 1971, 1972, 1973, 1974</p> <p>Newton D. Fawcett 1968, 1969, 1970, 1971, 1972, 1973, 1974</p> <p>Harvey L. Kiser 1968, 1969, 1970, 1971, 1972, 1973, 1974</p> <p>Robert L. Godfrey 1968, 1969, 1970, 1971, 1972, 1973, 1974</p> <p>Thomas Matthews 1968, 1969, 1970, 1971, 1972, 1973, 1974</p> <p>J.W. Moore, Jr. + w/ 1968, 1969, 1970, 1971, 1972, 1973, 1974</p> <p>Joe W. Maris 1968, 1969, 1970, 1971, 1972, 1973, 1974</p> <p>J.T. Bates + w/ 1972</p>

COUNTY

Form 1-S.T.C.

SW 1/4 of NW 1/4

J.D. Barnes
1968
1969
1970
1971
1972
1973
1974

Jim McKee + wif.
1 acre -
1968
1969
1970
1971
1972
1973
1974

Louise Jean Barnes
2 ac.
1968
1969
1970
1971
1972
1973
1974

B.I. Boy
1968
1969
1970
1971
1972
1973
1974

Ex BK
1972

B.I. Boy
1973

Marion E. Dabbs
Pt
1968
1969
1970
1971
1972
1973
1974

Henry Tucker Ford + wif.
2 ac.
1968
1969
1970
1971
1972
1973
1974

Mrs. Wella Oakes Hanson
Pt of 4 ac.
1968
1969
1970
1971
1972
1973
1974

James C. Marris
1968
1969
1970
1971
1972
1973
1974

Newman Adln.

William W. Norton
1968
1969
1970
1971
1972
1973
1974

Willa Muelentert
1968
1969
1970
1971
1972
1973
1974

James Edward Lee
(1/2 x 1/2 x 18')
1972
1973
1974

James D. Tommie & Stephenson
Pt
1968
1969
1970
1971
1972
1973
1974

M. Derrill Marris
1968
1969
1970
1971
1972
1973
1974

SE 1/4 of NW 1/4

Amanda Alfred
Pt
1968
1969
1970
1971
1972
1973
1974

Paul Hutcherson
Pt
1971
1972
1973
1974

M. Derrill Marris
Pt -
1968
1969
1970
1971
1972
1973
1974

Henry & Clara Daniel
1971
1972
1973
1974

James P. Griffin
1972
1973
1974

James P. Griffin
1973

Linker P. Griffin
1974

Robert B. Lutz + wif.
(1/2 x 100 x 150')
1968
1969
1970
1971
1972
1973
1974

Luther B. Tucker
Pt
1968
1969
1970
1971
1972
1973
1974

W.C. Williams
1968
1969
1970
1971
1972
1973
1974

Ex BK.
1972

W.C. Williams
1973

Clark + Luttrell + Womble
Pt
1971
1972
1973
1974

Clark + Luttrell + Womble
1971
1972
1973
1974

D.D. Hinton
(Pt in W.C. Williams)
1972
1973

NW 1/4 of SE 1/4

Newman Adln.
Myrtlewood Adln.

Fred H. Barendse, Jr.
2 1/4 ac.
1968
1969
1970
1971
1972
1973
1974

Marion E. Dabbs
Pt
1968
1969
1970
1971
1972
1973
1974

Johnny M. Flayd + wif.
150' x 2 1/2 ac.
1968
1969
1970
1971
1972
1973
1974

James W. Hamilton
3 ac.
1968
1969
1970
1971
1972
1973
1974

Mrs. Wella Oakes Hanson
Pt of 4 ac.
1968
1969
1970
1971
1972
1973
1974

NE 1/4 of SE 1/4

J.D. Barnes
2 ac.
1968
1969
1970
1971
1972
1973
1974

J.T. Marris
2 1/2 ac.
1968
1969
1970
1971
1972
1973
1974

Zada P. Barnes
5 1/2 ac.
1970
1971
1972
1973
1974

John C. Marris
2 ac.
1968
1969
1970
1971
1972
1973
1974

St. Morris Measurers
H-11

M.C. Marris
2 1/2 ac.
1968
1969
1970
1971
1972
1973
1974

Joe W. Marris
1/2 ac.
1968
1969
1970
1971
1972

Mrs. Joe W. Marris
1973

Donnie Marris
1974

Floyd T. Carver
1/2 ac.
1968
1969
1970
1971
1972
1973
1974

Robert W. Bishop
1969
1970
1971
1972
1973
1974

Thomas A. Marris
1.30 ac.
1968
1969
1970
1971
1972
1973
1974

Dr. William E. Ford
1 ac.
1968
1969
1970
1971
1972
1973
1974

Walter R. Biddle
2.07 ac.
1968
1969
1970
1971
1972
1973
1974

J.N. Sewell + wif.
1 acre
1968
1969
1970
1971
1972
1973
1974

Joe Sewell + wif.
EXBK.
1974

W.F. Hammond
1 1/2 ac.
1968
1969
1970
1971
1972
1973
1974

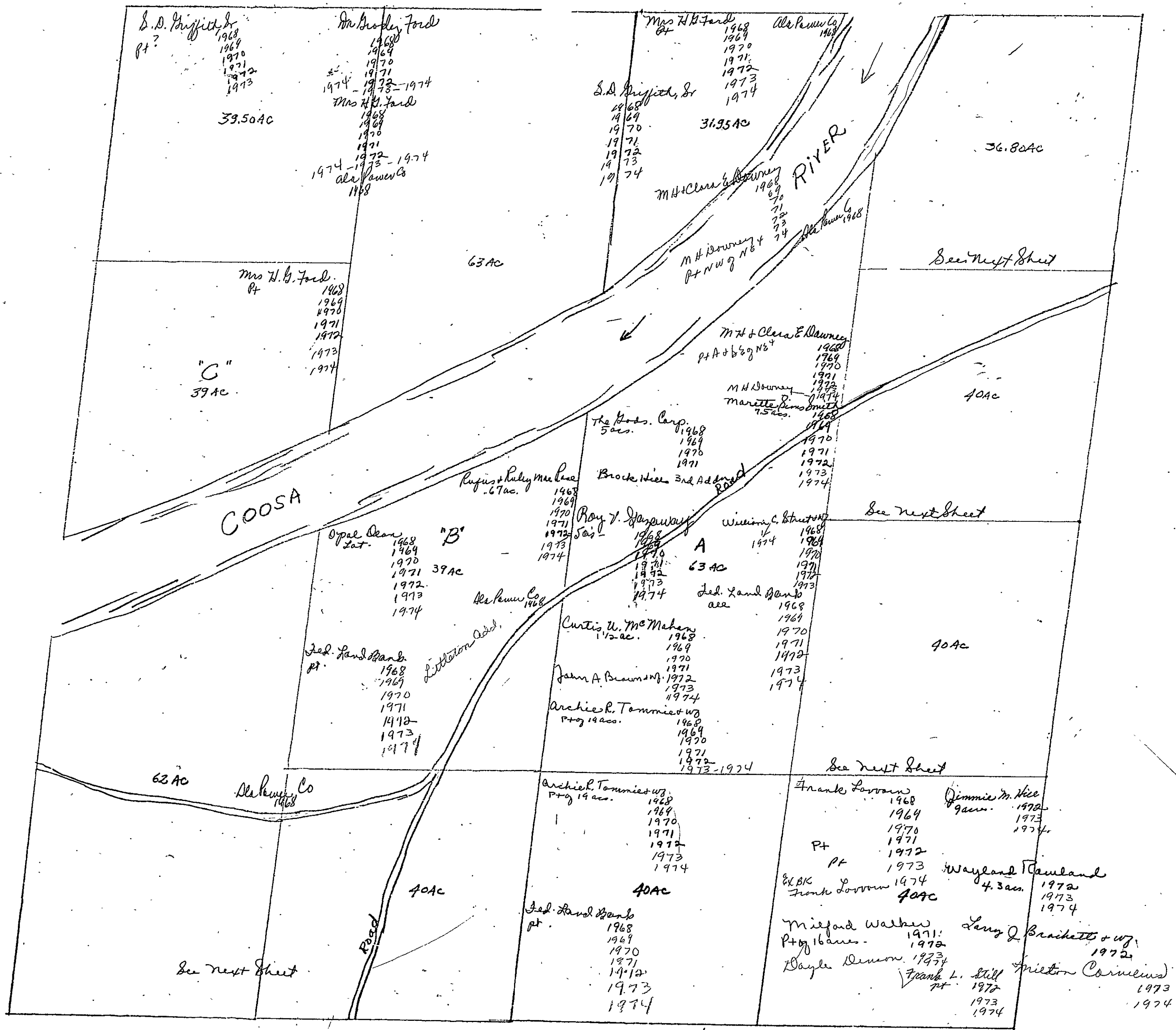
Myrtle Street
1969
1970
1971
1972
1973
1974

Myrtle Street
1969
1970
1971
1972
1973
1974

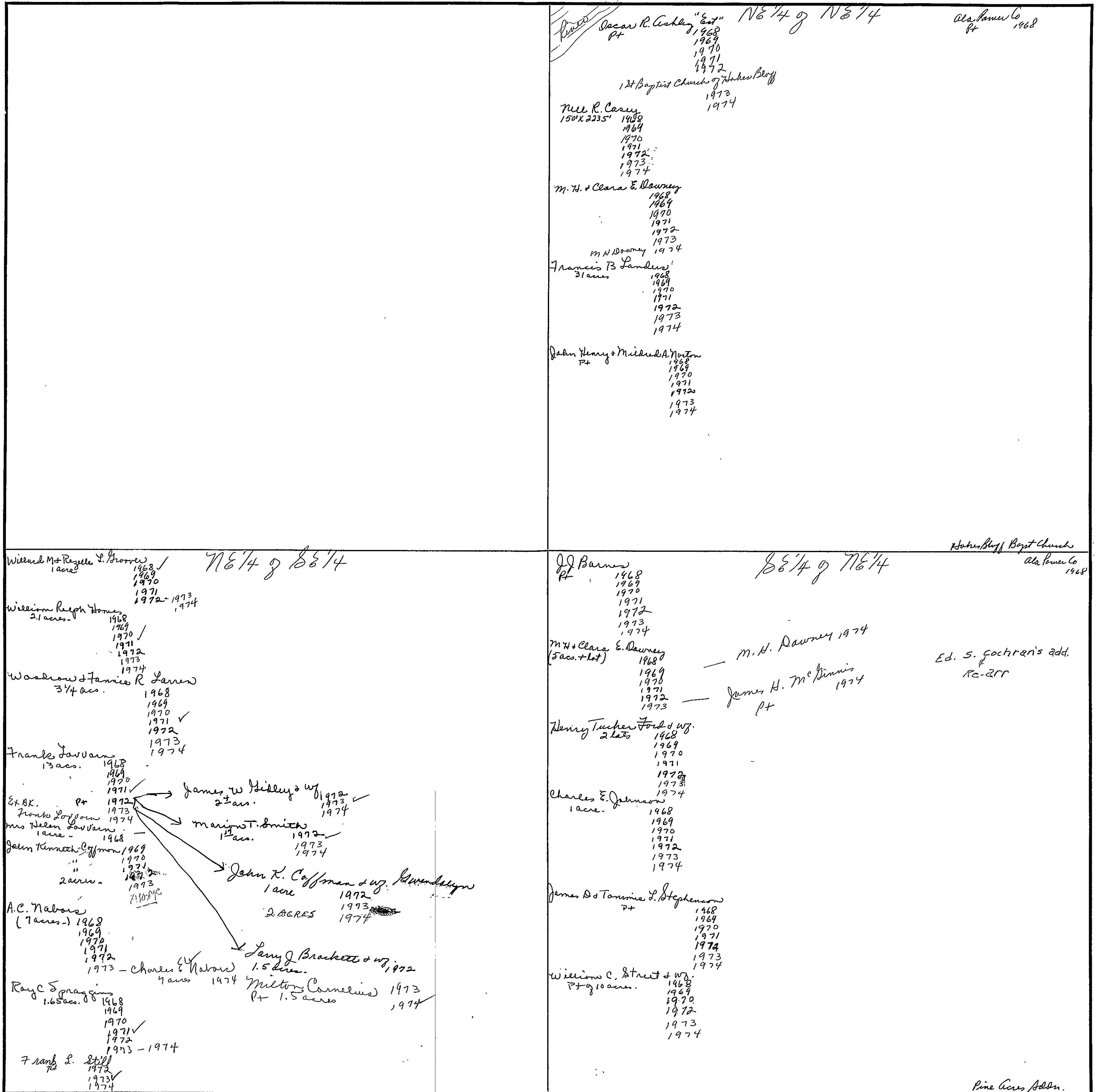
Marris Brothers
1968
1969
1970
1971
1972
1973
1974

Marris Brothers
1968
1969
1970
1971
1972
1973
1974

Section 15 Township 12 Range 7



Form 1-S.T.C.



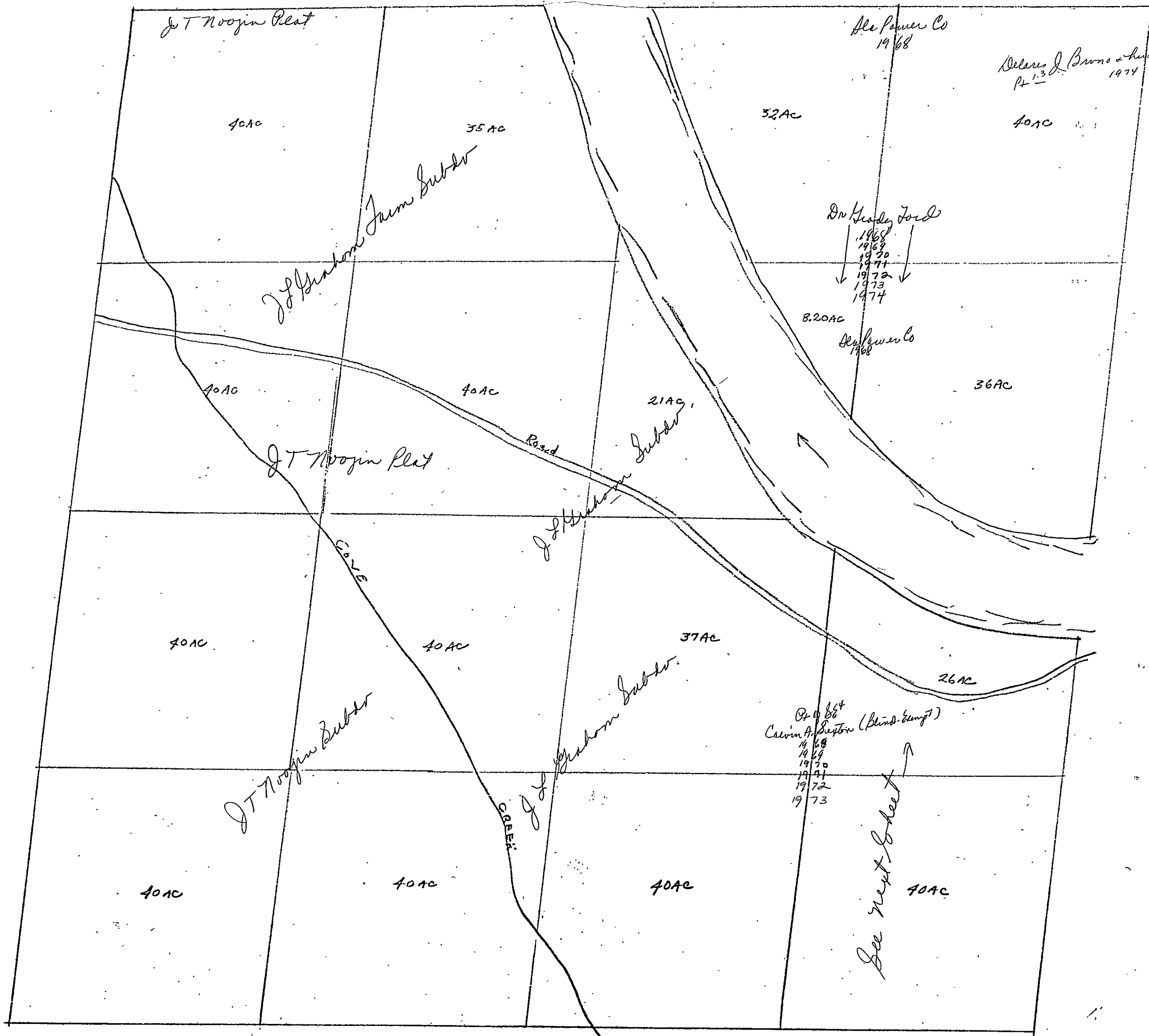
Scale—1 inch = 300.00 Ft.

COUNTY

Form 1-S.T.C.

<p><i>W 1/2 of Sw 1/4</i></p> <p>Vernon Chivins 1968 3/4 ac - 1968 1969 1970 1971 1972 1973 1974</p> <p>Nancy Dupton 1968 1969 1970 1971 1972 1973 1974</p> <p>Mrs H.G. Fard 1968 Pt 1969 1970 1971 1972 1973 1974</p> <p>Ernest F Lancaster 1968 1 ac. 1969 1970 1971 1972 1973 1974</p> <p>Jack Fard 1968 Pt 1969 1970 1971 1972 1973 1974</p> <p>Henry Tucker Fard 1968 Pt 1969 1970 1971 1972 1973 1974</p> <p>Dr Wm E. Fard 1968 Pt 1969 1970 1971 1972 1973 1974</p> <p>B.B. McLean 1968 Pt 1969 1970 1971 1972 1973 1974</p>		<p><i>W 1/2 of Sw 1/4</i></p> <p>Vivie Bee McLean 1968 Pt 1969 1970 1971 1972 1973 1974</p> <p>James J. McLean 1968 Pt 1969 1970 1971 1972 1973 1974</p> <p>Mrs Francis Stallings 1968 Pt of 4 1/4 ac. 1969 1970 1971 1972 1973 1974</p> <p>Ex BK Pt 1972 Mrs Francis Stallings 1973 1974</p> <p>Ford E. Manis 1968 Pt 1969 1970 1971 1972 1973 1974</p> <p>Ala City Banks (Sup) 1970 1971 none</p> <p>A.D. Dupton 1972 1973 1974</p> <p>- Pt Hugh D. Graham 1972 1973 1974</p>		<p><i>SE 1/4 of SW 1/4</i></p> <p>Bonnie H. Fincher 1968 6 1/2 ac. 1969 1970 1971 1972 1973 1974</p> <p>Archie R. Tommie + wife 1968-1969 1970 1971 1972 1973 1974</p> <p>Papa M. Kilgore 1968 1969 1970 1971 1972 1973 1974</p> <p>C.C. Littleton + wife Jennie 1968 Pt 1969 1970 1971 1972 1973 1974</p> <p>Mrs Edward Stapp + Dr Harry D. Littleton 1971 1972 1973-1974 1974</p> <p>B.B. McLean 1968</p> <p>W.H. McLean 1968 Pt 1969 1970 1971 1972 1973 1974</p>	
<p><i>W 1/2 of Sw 1/4</i></p> <p>Alfred C. Abel 1968 1 ac 1969 1970 1971 1972 1973 1974</p> <p>Ex BK Alfred C. Abel 1974</p> <p>Jana Chapman + wife Stage 1968 1 ac - 1969 1970 1971 1972 1973-1974</p> <p>Mrs H. B. Fard 1968 Pt 1969 1970 1971 1972 1973-1974</p> <p>Patton M. Hise + wife Hazel 1968 1 ac. 1969 1970 1971 1972 1973 1974</p> <p>Larry C. Messer 1968 1969</p> <p>Ford E. Manis 1968 Pt 1/4 Sec 15 - 1969 1970 1971 1972 1973 1974</p>		<p><i>W 1/2 of Sw 1/4</i></p> <p>Vivie Bee McLean 1968 Pt 1969 1970 1971 1972 1973 1974</p> <p>James J. McLean 1968 Pt 1969 1970 1971 1972 1973 1974</p> <p>L. Owen Penrod 1968 3 1/2 ac. 1969 1970 1971 1972 1973 1974</p> <p>Leon Chester Ray + wife 1968 3 1/2 ac. 1969 1970 1971 1972 1973 1974</p> <p>J.A. Vaughn 1968 1 ac. 1969 none = Ala City Banks (Sup) 1970 1971 none</p> <p>A.D. Dupton 1972 1973 1974</p> <p>Abel Subdr.</p>		<p><i>SE 1/4 of SW 1/4</i></p> <p>Bonnie H. Fincher 1968 6 1/2 ac. 1969 1970 1971 1972 1973 1974</p> <p>Archie R. Tommie + wife 1968-1969 1970 1971 1972 1973 1974</p> <p>Papa M. Kilgore 1968 1969 1970 1971 1972 1973 1974</p> <p>C.C. Littleton + wife Jennie 1968 Pt 1969 1970 1971 1972 1973 1974</p> <p>Mrs Edward Stapp + Dr Harry D. Littleton 1971 1972 1973-1974 1974</p> <p>B.B. McLean 1968</p> <p>W.H. McLean 1968 Pt 1969 1970 1971 1972 1973 1974</p> <p>Howell Griffin Subdr.</p>	

Section 16 Township 12 Range 7



Sec 16, Tp 12 S, R 7 E

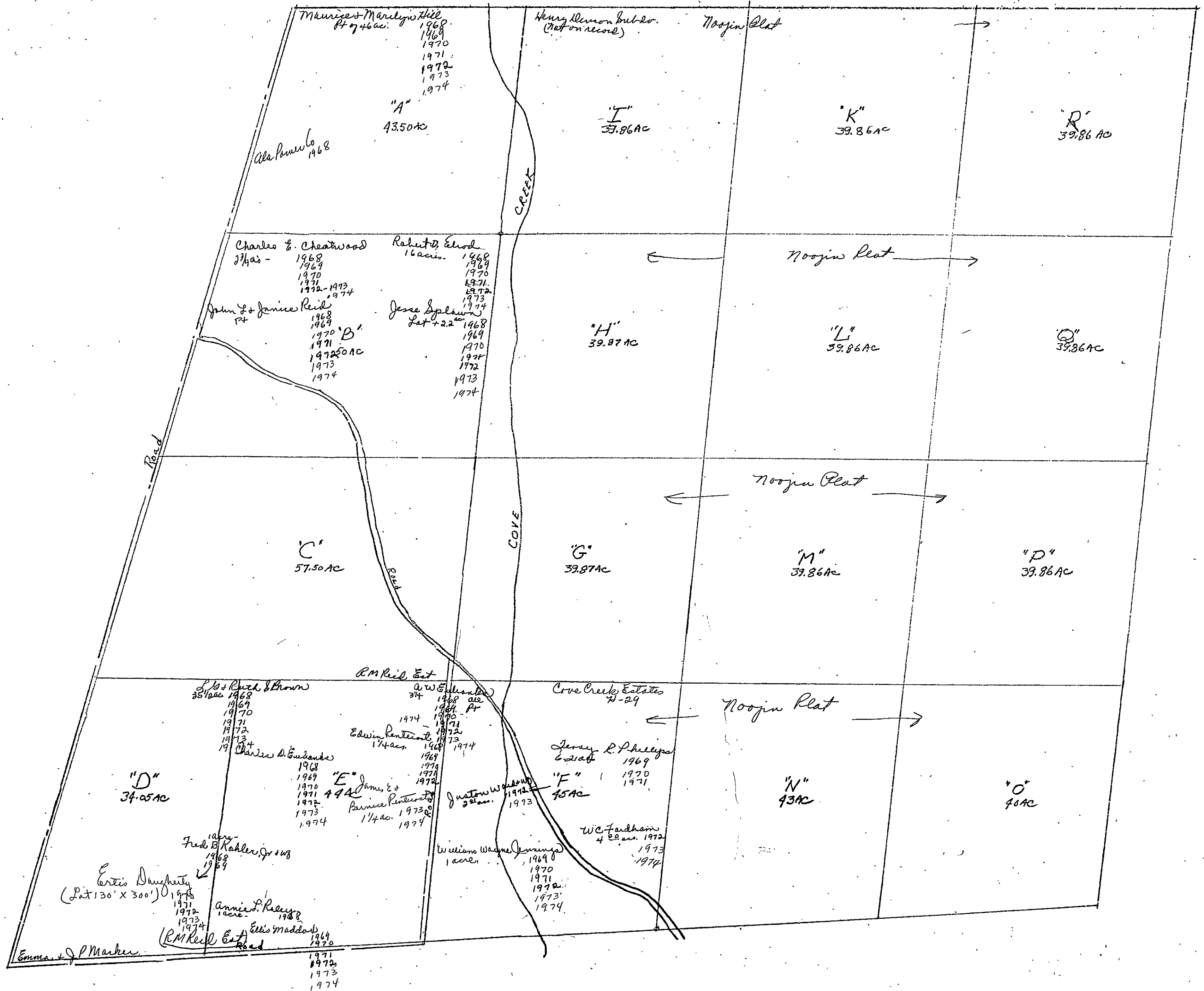
Form 1-S.T.C.

<p>Agnes C. Abel + Jg Pt 1.57 acs 1968 1969 1970 1971 1972 1973-1974</p> <p>James B. Abel, Sr. Pt 1.18 acs 1968 1969 1970 1971 1972 1973-1974</p> <p>Frederick S. Abel Pt 1 acre 1968 1969 1970 1971 1972 1973 1974</p> <p>Brady W. Allam Pt 1.02 acs 1968 1969 1970 1971 1972 1973-1974</p> <p>Andrew W. Aultman Pt 1968 1969 1970 1971 1972 1973-1974</p> <p>Mrs. Eva Ann Ford Pt 2.65 acs 1968 1969 1970 1971 1972 1973-1974</p> <p>F. M. Gardner Pt 1968 1969 1970 1971 1972 1973 1974</p> <p>(Shore Core Addn)</p>	<p>NE 1/4 of SE 1/4 James M. Johnson Pt 1.57 acs 1968 1969 1970 1971 1972-1974</p> <p>Harace Lee Judd + Wj. Alma Pt 1968 1969 1970 1971 1972 1973-1974</p> <p>Charles Homer Langford + Wj. Alma Pt 1 acre 1968 1969 1970 1971 1972 1973-1974</p> <p>James E. Roberts Pt 1.02 acs 1968 1969 1970 1971 1972 1973-1974</p> <p>Anna Ree Abel + Hust Pt 1.3 acs 1968 1969 1970 1971 1972 1973-1974</p> <p>Analyn D. Smith Pt 1968 1969 1970 1971 1972-1974</p> <p>Mrs. Francis Stallings Pt 1968 1969 1970 1971 1972 1973-1974</p> <p>Charles O. Thompson Pt 1968 1969 1970 1971 1972 1973-1974</p> <p>Ramona N. Alma Twilley Pt 1968 1969 1970 1971 1972 1973-1974</p> <p>Alma Twilley Pt 1968 1969 1970 1971 1972 1973-1974</p> <p>James T. West Pt 1.3 acs 1968 1969 1970 1971 1972-1974</p> <p>H. Franklin + Nancy Williams Pt 1 1/2 acs 1968 1969 1970 1971 1972-1974</p> <p>Thelma E. Casady Pt 1 1/2 acs 1968 1969 1970 1971 1972-1974</p> <p>Mrs. Francis Stallings Pt 1968 1969 1970 1971 1972-1974</p> <p>Curtis W. McMahon Pt 1 3/5 acs 1968 1969 1970 1971 1972-1974</p> <p>James B. Abel, Sr. Pt 1968 1969 1970 1971 1972-1974</p> <p>Mrs. Alma Twilley Pt 1968 1969 1970 1971 1972-1974</p>
<p>Agnes C. Abel + Jg Pt 1.57 acs 1968 1969 1970 1971 1972 1973-1974</p> <p>James B. Abel, Sr. Pt 1.18 acs 1968 1969 1970 1971 1972 1973-1974</p> <p>Frederick S. Abel Pt 1.15 acs 1968 1969 1970 1971 1972 1973-1974</p> <p>Brady W. Allam Pt 1.02 acs 1968 1969 1970 1971 1972 1973-1974</p> <p>Andrew W. Aultman Pt 1968 1969 1970 1971 1972 1973-1974</p> <p>Mrs. Eva Ann Ford Pt 2.65 acs 1968 1969 1970 1971 1972 1973-1974</p> <p>F. M. Gardner Pt 1968 1969 1970 1971 1972 1973 1974</p> <p>(Shore Core Addn)</p>	<p>SE 1/4 of SE 1/4 James M. Johnson Pt 1.57 acs 1968 1969 1970 1971 1972-1974</p> <p>Harace Lee Judd + Wj. Alma Pt 1968 1969 1970 1971 1972 1973-1974</p> <p>Charles Homer Langford + Wj. Alma Pt 1 acre 1968 1969 1970 1971 1972 1973-1974</p> <p>Larry C. Messer Pt 1968 1969 1970 1971 1972-1974</p> <p>James E. Roberts Pt 1.02 acs 1968 1969 1970 1971 1972 1973-1974</p> <p>Anna Ree Abel + Hust Pt 1.3 acs 1968 1969 1970 1971 1972 1973-1974</p> <p>Analyn D. Smith Pt 1968 1969 1970 1971 1972-1974</p> <p>Calvin A. Susters (Blind) Ex. Bk. Pt 1.86 acs 1968 1969 1970 1971 1972-1974</p> <p>James T. West Pt 1.3 acs 1968 1969 1970 1971 1972-1974</p> <p>H. Franklin + Nancy Williams Pt 1 1/2 acs 1968 1969 1970 1971 1972-1974</p> <p>Thelma E. Casady Pt 1 1/2 acs 1968 1969 1970 1971 1972-1974</p> <p>Mrs. Alma Twilley Pt 1968 1969 1970 1971 1972-1974</p> <p>Curtis W. McMahon Pt 1 3/5 acs 1968 1969 1970 1971 1972-1974</p> <p>James B. Abel, Sr. Pt 1968 1969 1970 1971 1972-1974</p> <p>Mrs. Alma Twilley Pt 1968 1969 1970 1971 1972-1974</p>

Scale—1 inch = 300.00 Ft.

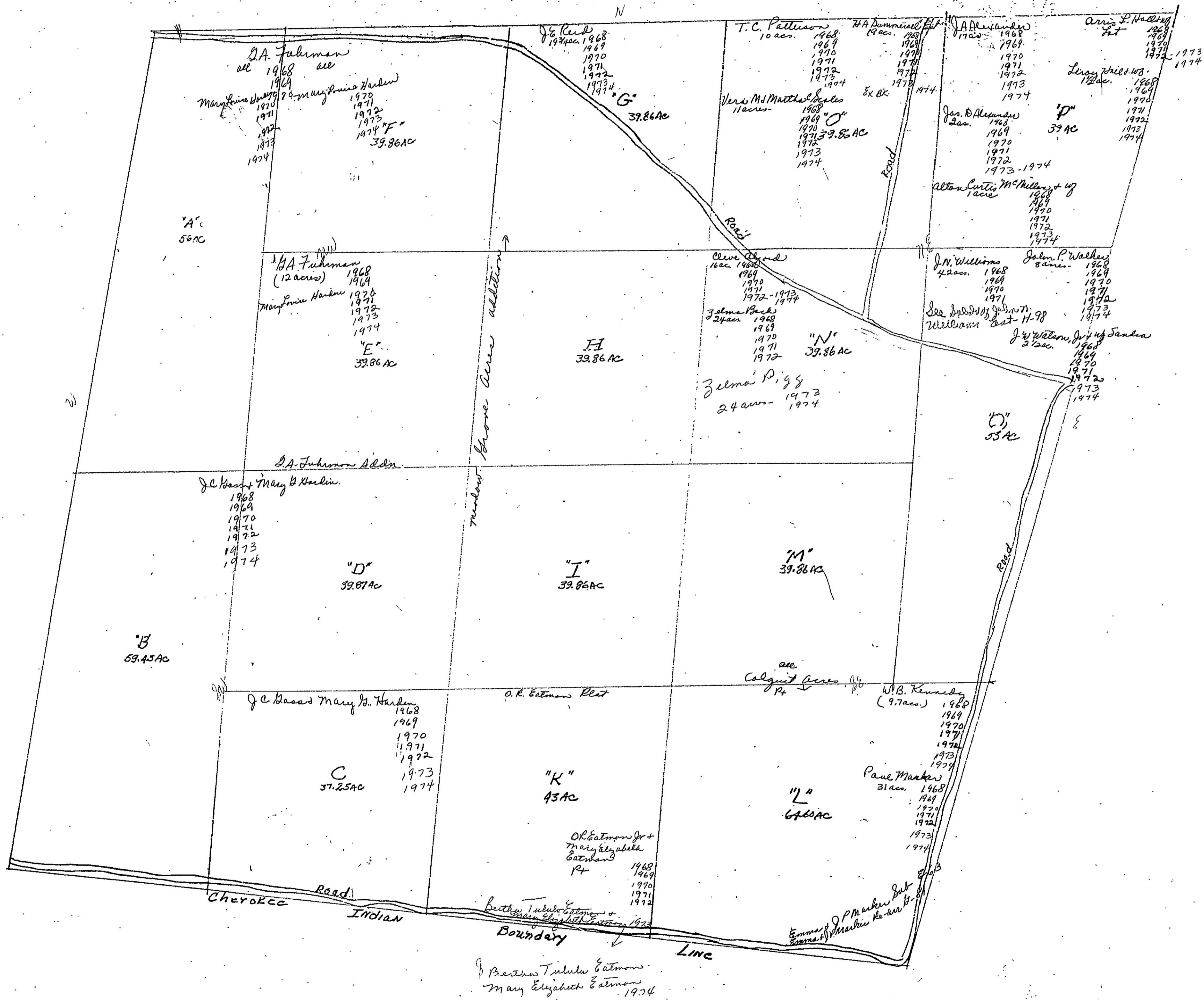
COUNTY

Section 17 Township 12 Range 7

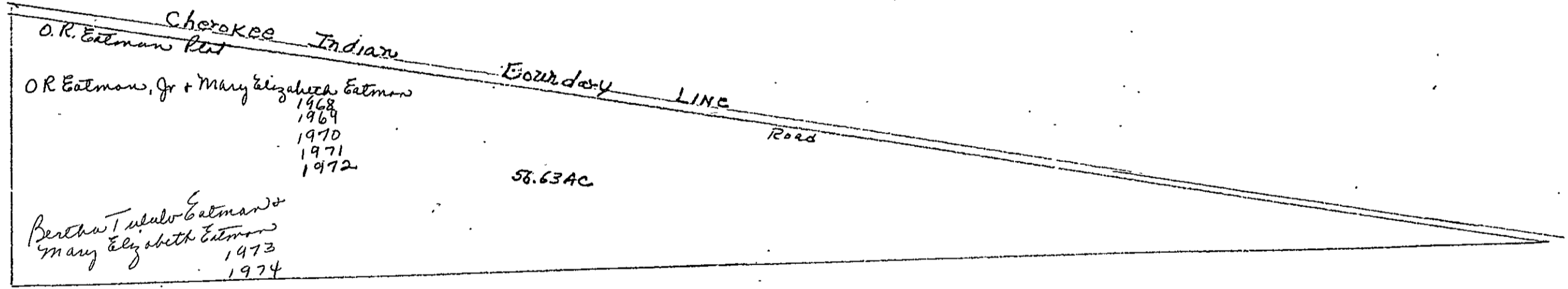


Sec 17, T12 R7E

Section 18 Township 12 Range 7



Section 18 Township 12 Range 7.



O.R. Estman Plat

O.R. Estman, Jr + Mary Elizabeth Estman
1968
1969
1970
1971
1972

Bertha T. Estman +
Mary Elizabeth Estman
1973
1974

58.63 AC

Boundary LINE

Road

SECTION

19

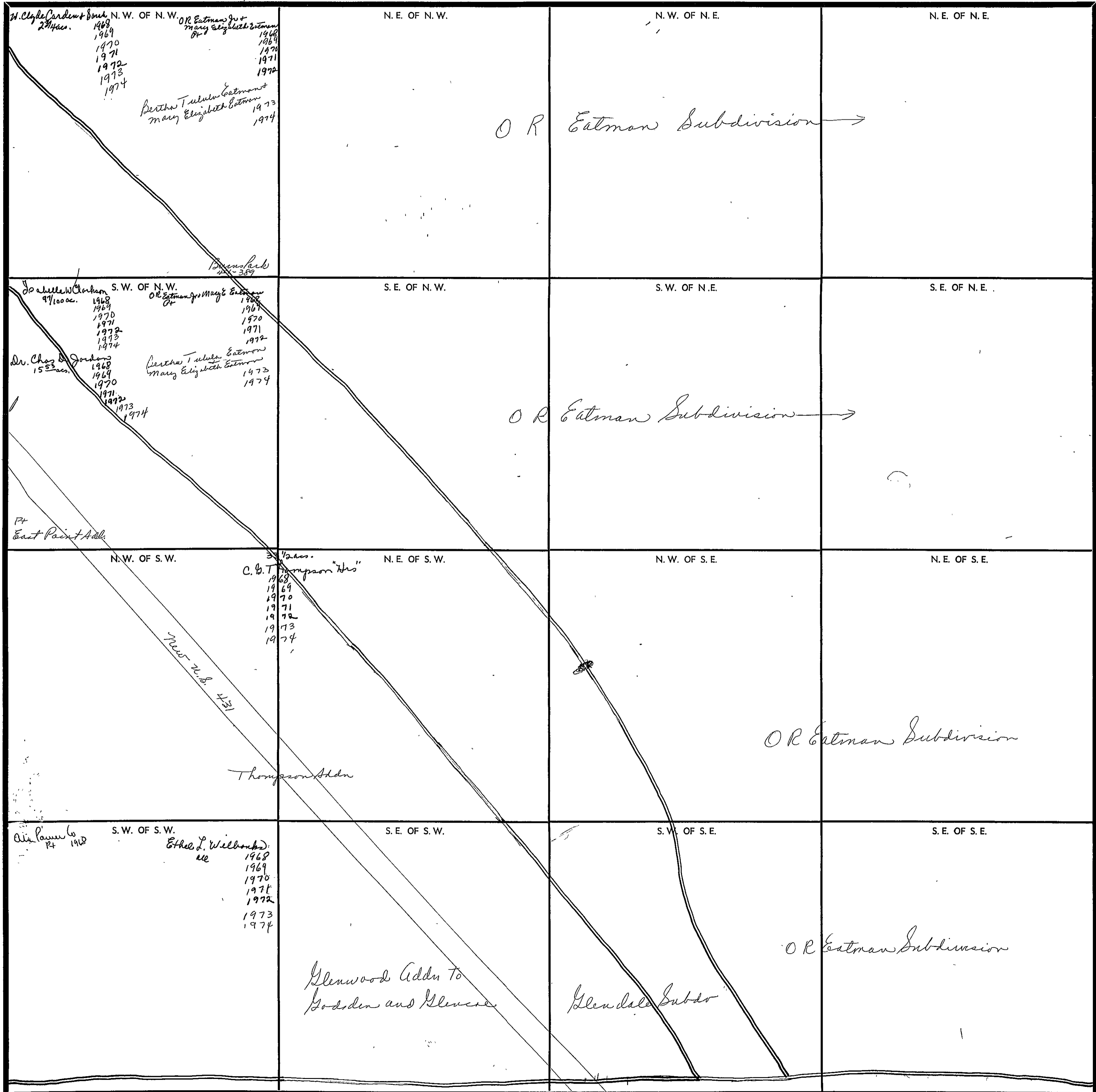
TOWNSHIP

12

RANGE

7

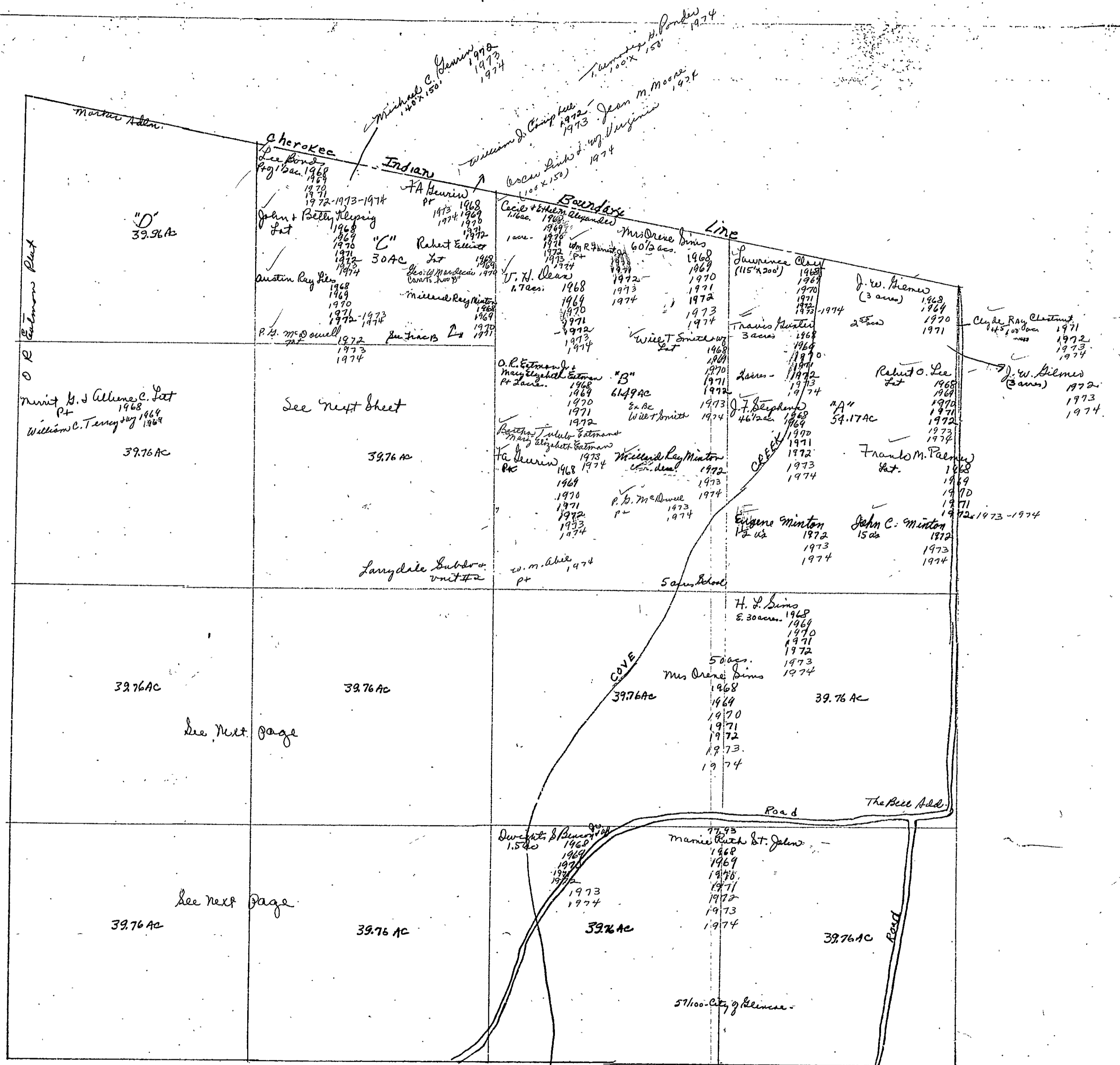
FORM 1-S.T.C.—PROPERTY & FOR. SURVEYOR



Scale—1 Inch—300 Ft.

COUNTY

Section 20 Township 12 Range 7



Form 1-S.T.C.

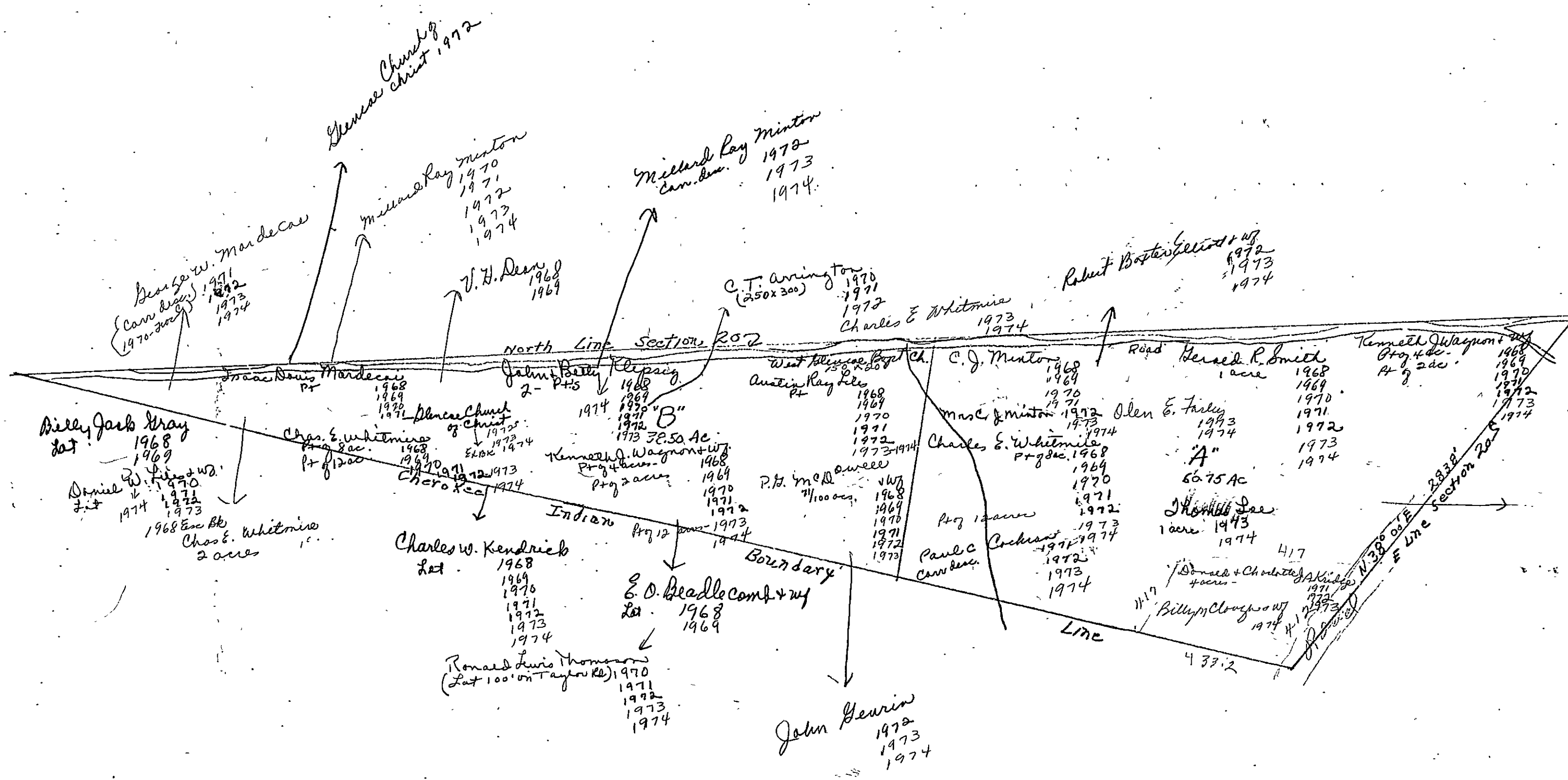
<p><i>NE 1/4 of SW 1/4</i></p> <p>Paul Davis + wif. 100' x 150' 1968 1969 1970 1971-1973 1974</p> <p>David C. Stone 1 acre 1968 1969 1970 1971-1973 1974</p> <p>Harvey W. Stone 1 acre 1968 1969 1970 1971-1973 1974</p> <p>Joe W. Stone 1 acre 1968 1969 1970 1971-1973 1974</p> <p>Billy R. + Sue Durrum 1 acre 1968 1969 1970 1971-1973 1974</p> <p>F. F. Hicks + wif. 12 acres 1968 1969 1970 1971-1973 1974</p> <p>W. H. Higgins 1 acre 1968 1969 1970 1971-1973 1974</p> <p>Donald R. + Tammy Sue Cole 1972 1973 1974</p> <p>R. C. Miles + wif. 10 acres 1968 1969 1970 1971-1973 1974</p> <p>Raddie D. Porter 1 acre 1968 1969 1970 1971-1973 1974</p>	<p><i>NE 1/4 of SW 1/4</i></p> <p>W. L. Armstrong 1/2 ac. 1968 1969 1970 1971-1973 1974</p> <p>James + Betty Bishop 1/2 ac. 1968 1969 1970 1971-1973 1974</p> <p>J. C. Boy + Etta 2 acres 1968 1969 1970 1971-1973 1974</p> <p>John W. Helchriest 2 acs. 1968 1969 1970 1971-1973 1974</p> <p>Larry B. Hurst 3 acs. 1968 1969 1970 1971-1973 1974</p> <p>Erwin P. + Ellen Heck 4 1/2 acs. 1968 1969 1970 1971-1973 1974</p> <p>Leo + Barbara R. Land 1/2 ac. 1968 1969 1970 1971-1973 1974</p> <p>Claude W. Cody + wif. 1970 1971-1973 1974</p> <p>Merritt B. + Allene C. Pitt William C. Terry 1968 1969 1970 1971-1973 1974</p> <p><i>Wm. C. Terry + wif. 1973 1974</i></p>
<p><i>SW 1/4 of SW 1/4</i></p> <p>Rosemary + Charles Elrod (100' x 296') 1968 1969 1970 1971-1973 1974</p> <p>Walter E. + Betty Franklin (100' x 230') 1968 1969 1970 1971-1973 1974</p> <p>William David Tracy + wif. 75' x 296' 1968 1969 1970 1971-1973 1974</p> <p>E. C. R. K. William David Tracy + wif. 1973 1974</p> <p>Eva Mae Harcrow (230' x 65') 1968 1969 1970 1971-1973 1974</p> <p>Mrs. F. J. Maroney 1.62 ad. 1968 1969 1970 1971-1973 1974</p> <p>90 acres 1973 1974</p> <p>E. H. Outlaw 1/2 ac. 1968 1969 1970 1971-1973 1974</p> <p>Dorsey E. Parrish 1/2 ac. 1968 1969 1970 1971-1973 1974</p> <p>1306.78' x 296' 1972 1974</p>	<p><i>SE 1/4 of SW 1/4</i></p> <p>W. M. Allen 3/4 ac. 1968 1969 1970 1971-1973 1974</p> <p>Jimmy C. Bartlett 1/2 ac. 1968 1969 1970 1971-1973 1974</p> <p>Wm. Franklin Oliver + wif. 1/2 ac. 1968 1969 1970 1971-1973 1974</p> <p>Raymond H. Johnson 1/2 ac. 1968 1969 1970 1971-1973 1974</p> <p>Essie Oliver 1/2 ac. 1968 1969 1970 1971-1973 1974</p> <p>Wm. Franklin Oliver + wif. 1/2 ac. 1968 1969 1970 1971-1973 1974</p> <p><i>Glenfield Plat</i></p>

Form 1-S.T.C.

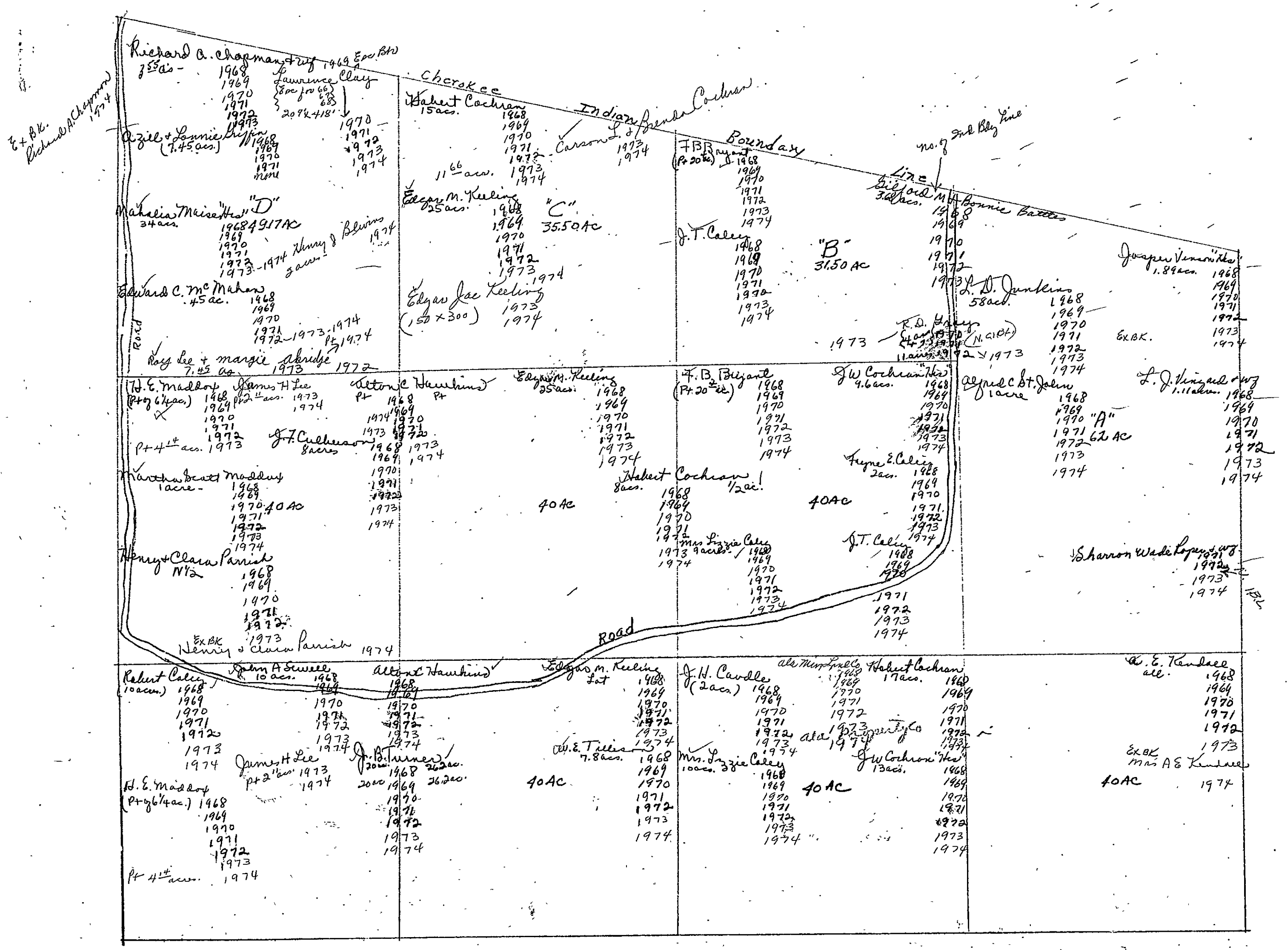
<p>Chas E. & Sam Abernethie 1968 1969 1970 1971 1972 1973 1974</p> <p>Hees P. Weckert 1970 1971 1972 1973 1974</p> <p>E. L. Abernethie 1968 1969 1970 1971 1972 1973 1974</p> <p>James T. Richards & W 1972-1974</p> <p>Bernice Lee Beauford & W 1968 1969 1970 1971 1972 1973-1974</p> <p>James & Betty Binkoff 1968 1969 1970 1971 1972 1973</p> <p>Lee Bonds 1968 1969 1970 1971 1972 1973-1974</p> <p>J. Don Cassidy & W 1968 1969 1970 1971 1972 1973 1974</p> <p>Jessie R. & Betty Barnett 1968</p> <p>George W. & Mary Hilden 1968 1969 1970 1971 1972 1973 1974</p> <p>Chas E. & Shirley W. 1968 1969 1970 1971 1972 1973 1974</p> <p>Albert E. & Margaret M. Call 1968 1969 1970 1971 1972 1973 1974</p> <p>Robert Garrett 1968 1969 1970 1971 1972 1973 1974</p> <p>Alan C. & Betty J. Hayes 1968 1969 1970 1971 1972 1973 1974</p> <p>Robert W. Huntington 1971 1972 1973 1974</p> <p>E. S. Hallingworth 1968 1969 1970 1971 1972 1973 1974</p> <p>Manley T. Johnson 1968 1969 1970 1971 1972 1973 1974</p> <p>Les F. & Barbara R. Sand 1968 1969 1970 1971 1972 1973-1974</p> <p>Charles W. Coby & W 1970 1971 1972 1973 1974</p> <p>B. L. & Rosemary Lee 1968 1969 1970 1971 1972 1973-1974</p> <p>Woodson E. & Evelyn Lloyd 1968 1969 1970 1971 1972 1973 1974</p>	<p>Billy B. & Geneva A. Patterson 1968 1969 1970 1971 1972 1973 1974</p> <p>Didst. Sandra Kiddle 1968 1969 1970 1971 1972 1973 1974</p> <p>Curtis D. Jussen 1968 1969 1970 1971 1972 1973 1974</p> <p>Albert L. Sanders 1968 1969 1970 1971 1972 1973 1974</p> <p>Deloy L. Shree & W 1968 1969 1970 1971 1972 1973-1974</p> <p>James H. Terrell & W. Annie R. 1968 1969 1970 1971 1972 1973-1974</p> <p>Brady Washington 1968 1969 1970 1971 1972 1973-1974</p> <p>Cecil & Sara Whitehead 1968 1969 1970 1971 1972 1973-1974</p> <p>John William Garner 1968 1969 1970 1971 1972 1973-1974</p> <p>Freddie J. Minster 1968 1969 1970 1971 1972 1973 1974</p> <p>William C. Terry & W 1968 1969 1970 1971 1972</p> <p>Robert Earl Fancee 1973 1974</p> <p>Willard C. Terry 1973 1974</p> <p>Ordis Nicholas 1973-1974</p> <p>John William Cookman 1972 1973 1974</p> <p>William J. Campbell 1974</p>
------------------------------------------------------------------------------------------------------------------------------------------------------------------------------------------------------------------------------------------------------------------------------------------------------------------------------------------------------------------------------------------------------------------------------------------------------------------------------------------------------------------------------------------------------------------------------------------------------------------------------------------------------------------------------------------------------------------------------------------------------------------------------------------------------------------------------------------------------------------------------------------------------------------------------------------------------------------------------------------------------------------------------------------------------------------------------------------------------------------------------------------------------------------------------------------------------------------------------------------------------------------------------------------------------------------------------------------------------------------------------------------------------------------------------------------------------------------------------------------------------------------------------------------------------------------------------------------------------------------------------------------------------------------------------------------------------------------------------------------------------------------	-----------------------------------------------------------------------------------------------------------------------------------------------------------------------------------------------------------------------------------------------------------------------------------------------------------------------------------------------------------------------------------------------------------------------------------------------------------------------------------------------------------------------------------------------------------------------------------------------------------------------------------------------------------------------------------------------------------------------------------------------------------------------------------------------------------------------------------------------------------------------------------------------------------------------------------------------------------------------------------------------------------------------------------------------------------------------------------------------------------------------------------------------------------------------------------

Scale-1 inch = 300.00 Ft.

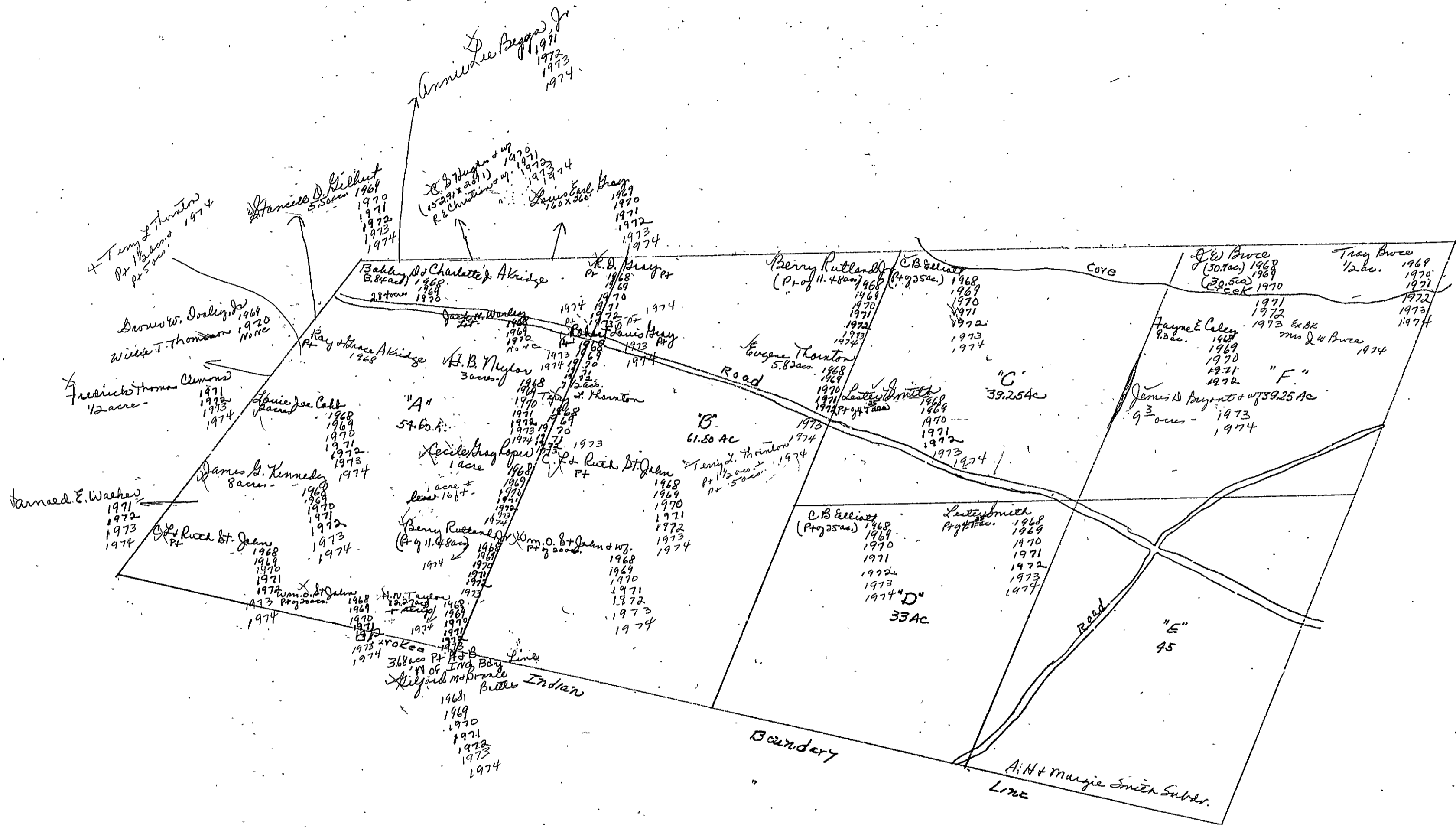
Section 20, Township 12 Range 7



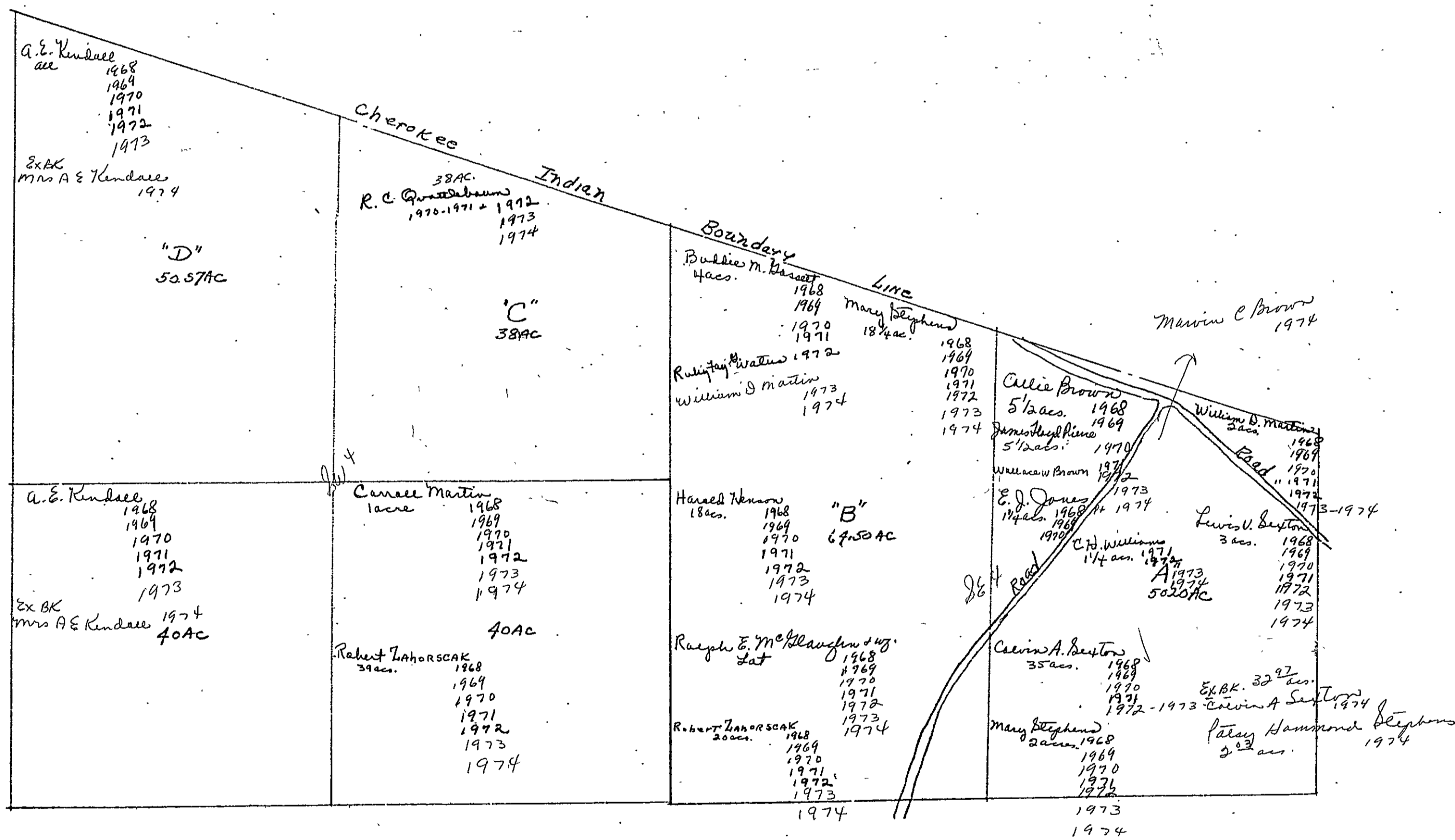
Section 21 Township 12 Range 7



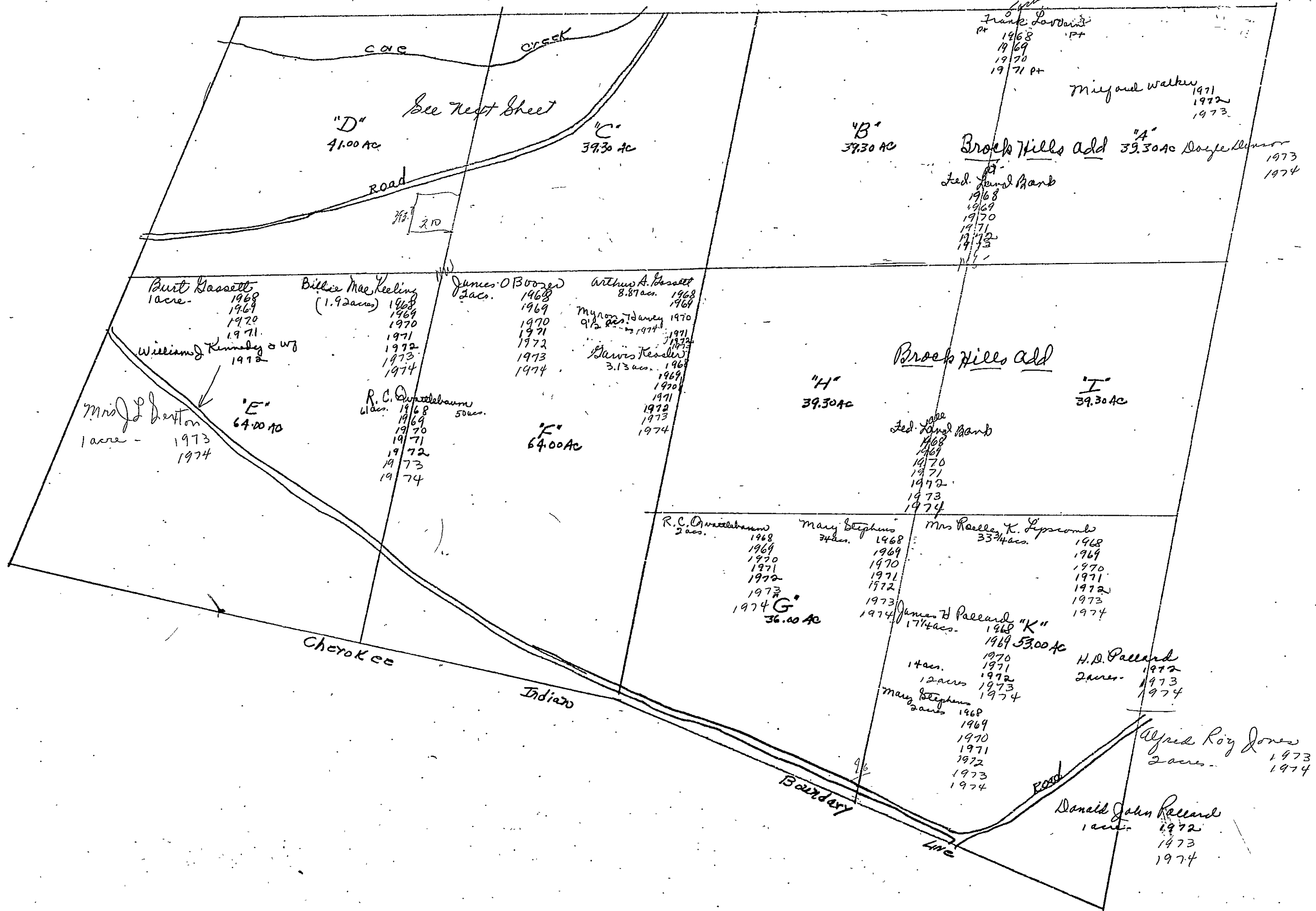
Section 21 Township 12 Range 7



Section 22, Township 12 Range 7



Section 22 Township 12 Range 7



SECTION 22

TOWNSHIP 12

RANGE 7

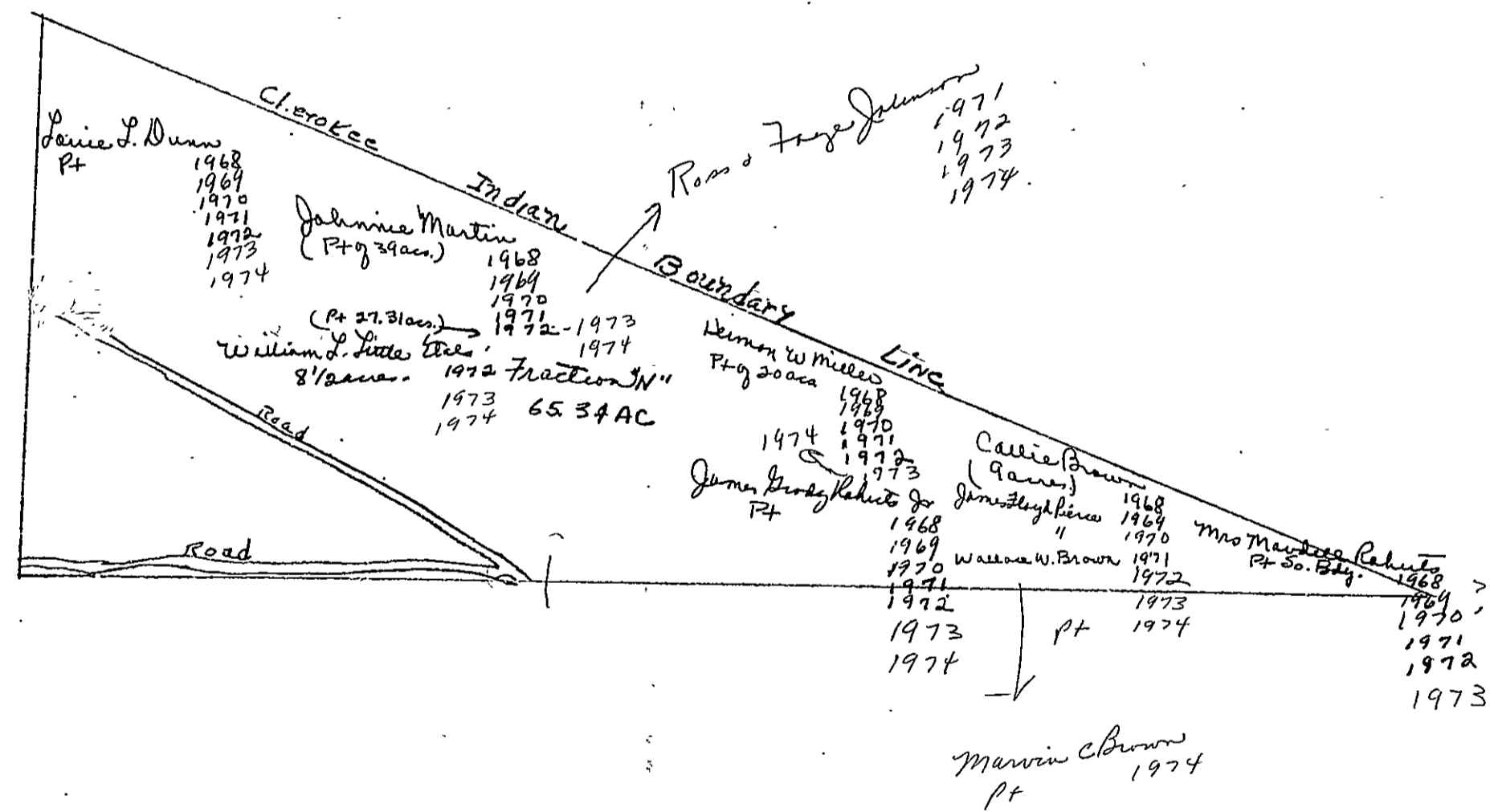
Form 1-S.T.C.

<p>A. H. Hunter (Pt 3/4 ac.) 1968 1969 1970 1971 1972-1973 1974</p> <p>Herschel L. & Helena Jones 10 acres 1968 1969 1970 1971 1972</p> <p>Winston Williams 1973 1974</p> <p>C. C. Littleton + wj. Pt 1968 1969 1970 1971 1972 1973 1974</p> <p>Sharon L. Stopp + wj. Henry J. Littleton 1971 1972 1973 1974</p> <p>B. B. McLean Pt 1968 1969 1970 1971 1972 1973-1974</p> <p>Vivian Bee McLean Pt 1968 1969 1970 1971 1972 1973 1974</p> <p>W. O. & Edna Prater Pt of 4.13 ac. 1968 1969 1970 1971 1972 1973 1974</p> <p>Fraction "D"</p> <p>James H. Mc Innis Pt 3/4 ac. 1973 1974</p>	<p>Bert Bryant W. O. 1968 1969 1970 1971 1972 1973 1974</p> <p>Gene Prater 1973 1974</p> <p>Gary L 1974</p> <p>Arthur G. Bassett 3 1/10 ac. 1968 1969 1970 1971 1972 1973 1974</p> <p>Myron Hines 1971 1972 1973 1974</p> <p>A. H. Hunter Pt 3/4 ac. 1968 1969 1970 1971 1972-1974 1973-1974</p> <p>R. C. Lindberg 3.9 ac. 1968 1969 1970 1971 1972 1973 1974</p> <p>C. C. Littleton + wj. - 1968 - 1969 - 1970 - 1971 - 1972 - 1973 - 1974</p> <p>Sharon L. Stopp + wj. Henry J. Littleton 1971 1972 1973 1974</p> <p>B. B. McLean Pt 1968 1969 1970 1971 1972 1973 1974</p> <p>Vivian Bee McLean 1968 1969 1970 1971 1972 1973 1974</p> <p>W. O. & Edna Prater Pt of 4.13 ac. 1968 1969 1970 1971 1972 1973 1974</p> <p>Fraction "C"</p> <p>Harvis Keasler Pt 1971 1972 1973 1974</p> <p>James H. Mc Innis Pt 3/4 ac. 1973 1974</p> <p>McLean Adm.</p>
	<p>" " " 1970 1971 1972 1973</p>

Scale—1 inch = 300.00 Ft.

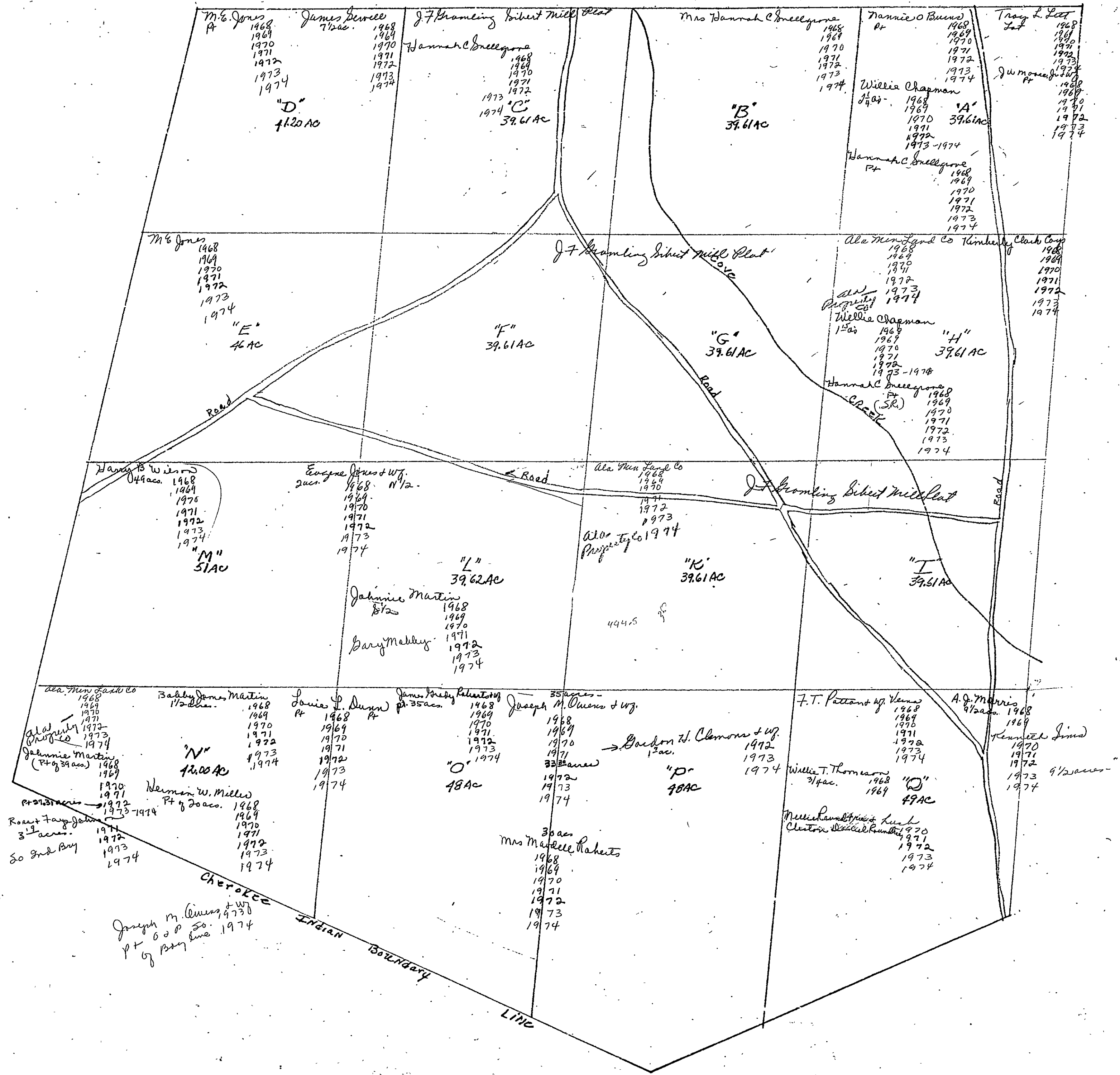
COUNTY _____

Section 23, Township 12 Range 7



Sec 23-12-7

Section 23 Township 12 Range 7

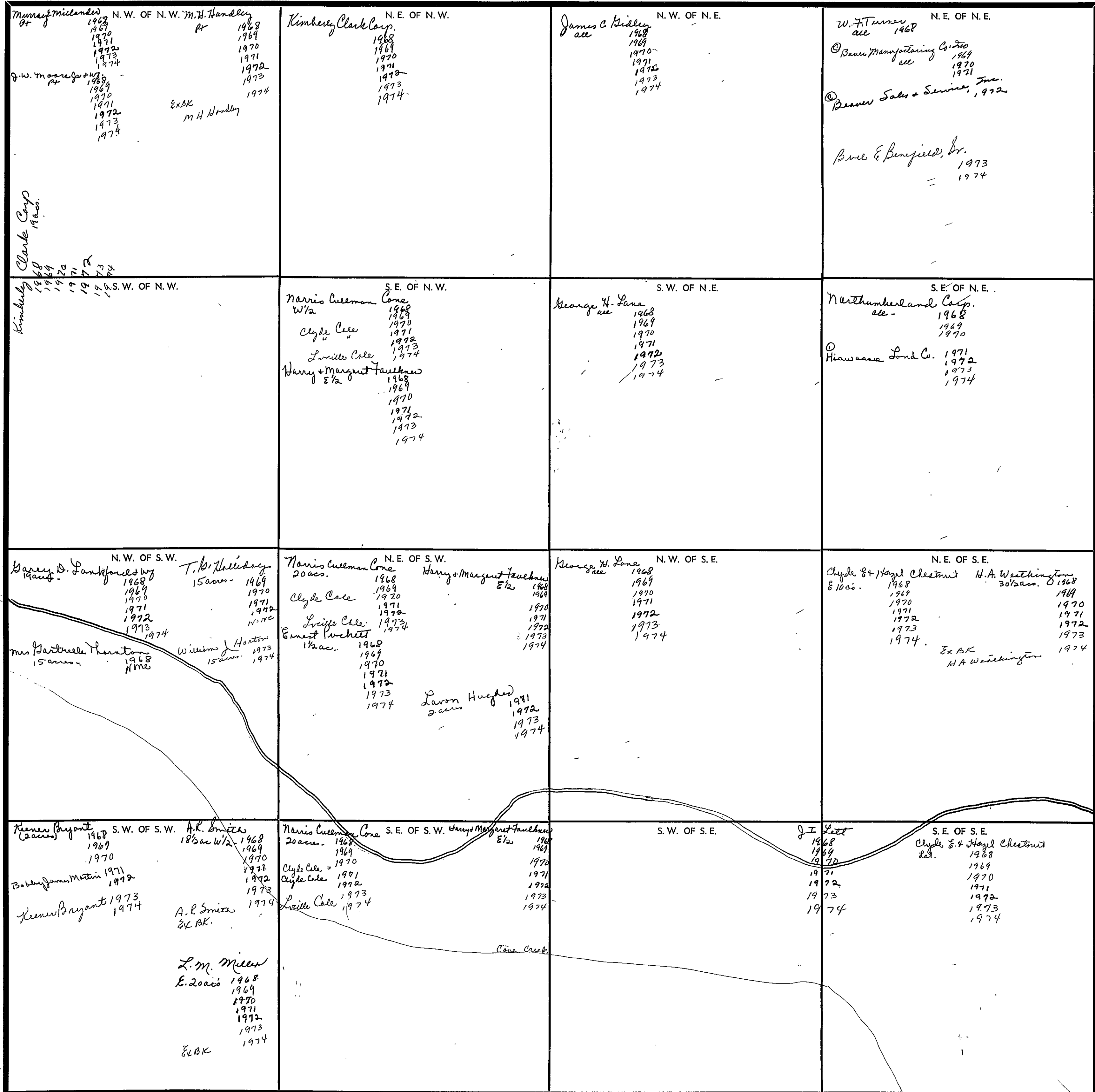


SECTION 24

TOWNSHIP 12

RANGE 7

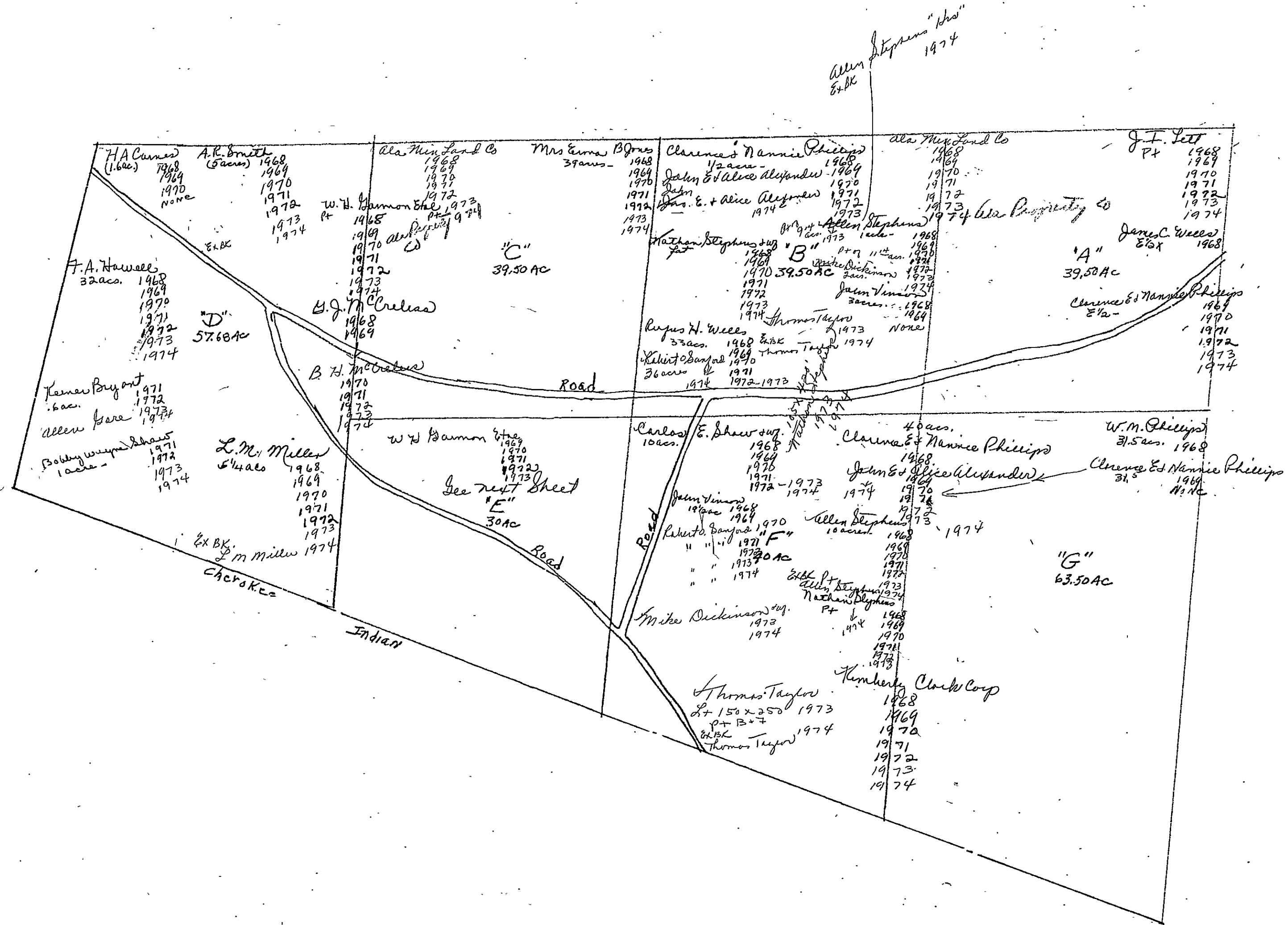
FORM 1-S.T.C.—ROBERTS & SON, BIRMINGHAM



Scale—1 inch—300 Ft.

COUNTY _____

Section 25 Township 12 Range 7



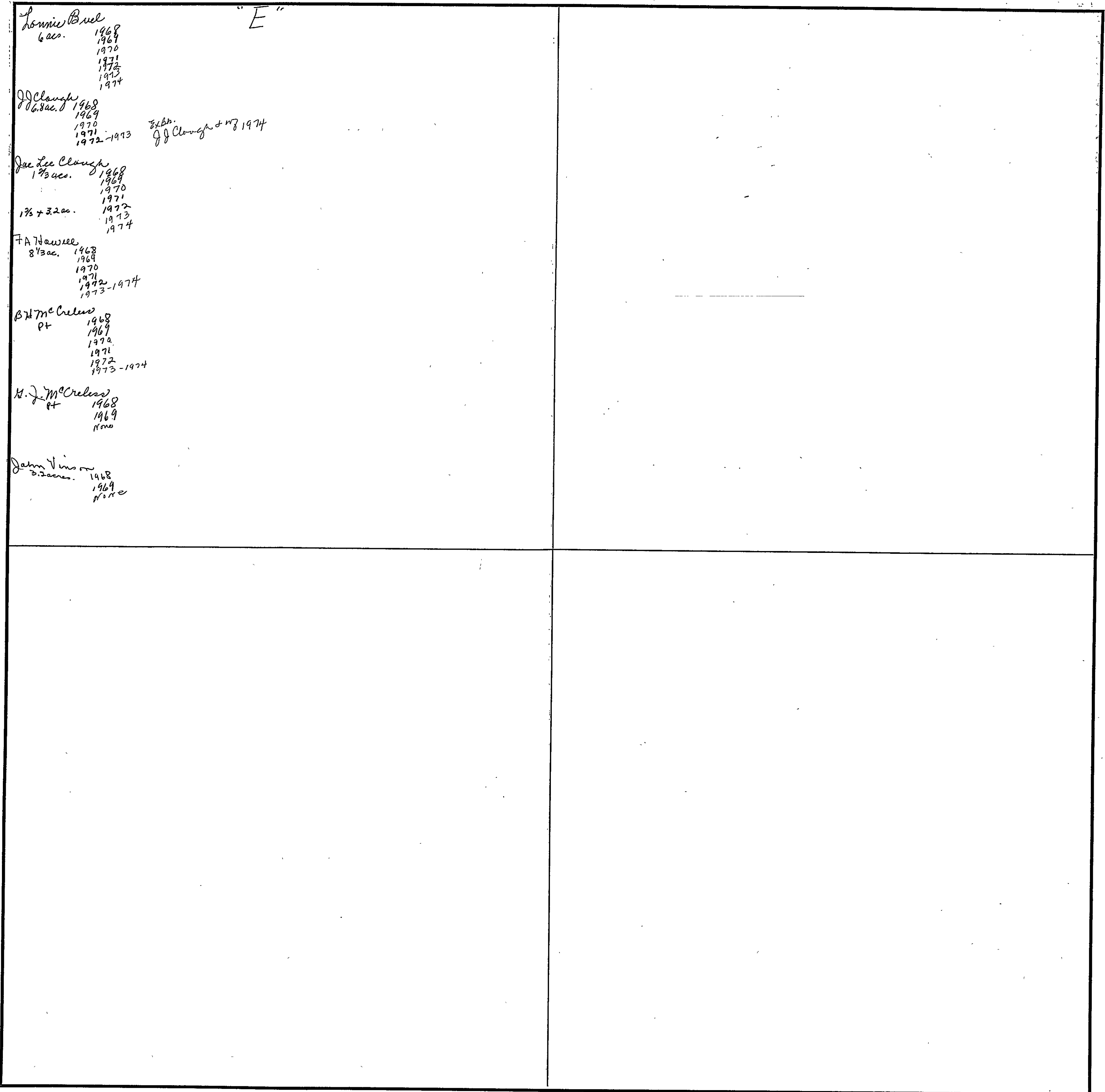
Sec 25-Tp 12 R. 7 E

SECTION 25

TOWNSHIP 12

RANGE 7

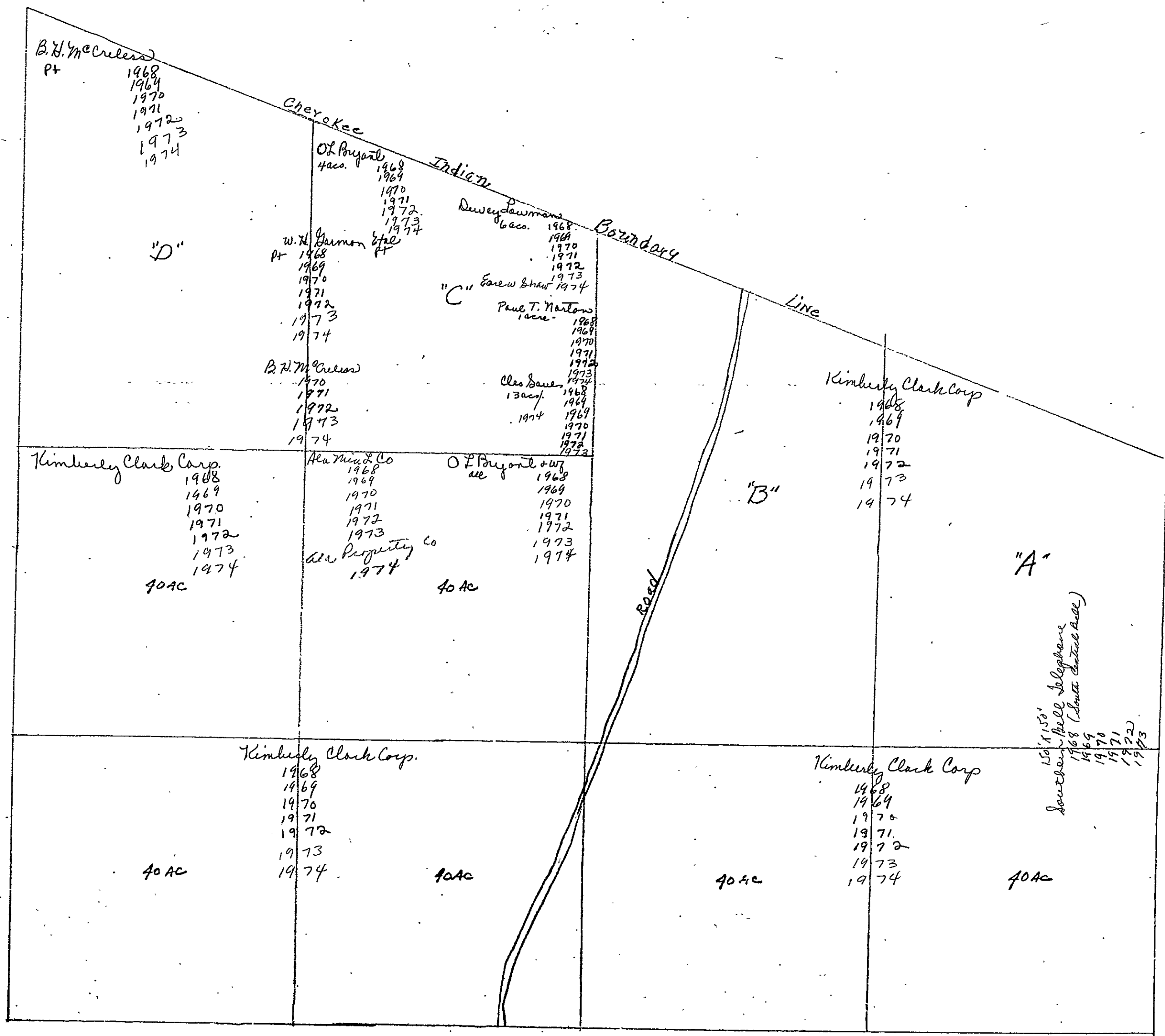
Form 1-S.T.C. P & N-BIRMINGHAM



COUNTY _____

Scale—1 inch = 300.00 Ft.

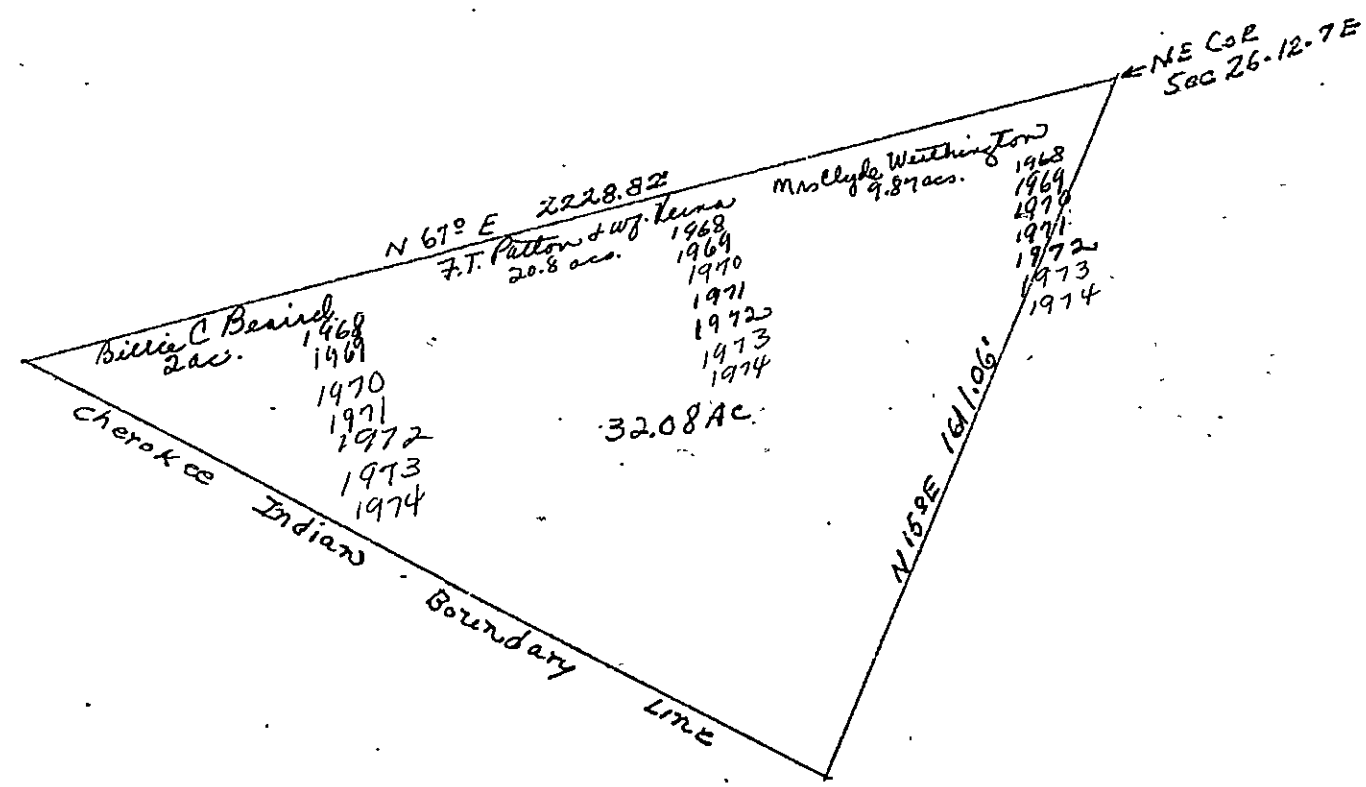
Section 25 Township 12 Range 7



Section 26

Township 12

Range 7



Sec 26, Tp 12 S, R 7 E

SECTION 26

TOWNSHIP 12

RANGE 7

FORM 1-S.T.C.—ROBERTS & SON, BIRMINGHAM

<p>N. W. OF N. W.</p> <p><i>Callie Brown</i> 1968</p> <p><i>Marion C Brown + Wf.</i> 1974</p> <p><i>all except 3/4 ac</i> <i>Judson Lloyd Pierce</i> 1970 1971 1972 1973 1974</p>	<p>N. E. OF N. W.</p> <p><i>C. P. Brown</i> all 1968 1969 1970 1971 1972 1973 1974</p>	<p>N. W. OF N. E.</p> <p><i>Marion S. Reed</i> Pt 54.37 54.37 ac 1968 1969 1970 1971 1972 1973 1974</p> <p>"B"</p> <p><i>Lawrence A. Shuman</i> 1968 1970 1971 1972 1973 1974</p>	<p>N. E. OF N. E.</p> <p><i>See Preceding Sheet</i></p> <p><i>Bessie C Beard</i> 1968 1969 1970 1971 1972 1973 1974</p> <p>"A"</p>
<p>S. W. OF N. W.</p> <p><i>Callie Brown</i> 1968 Home</p> <p><i>all except 3/4 ac</i> <i>Judson Lloyd Pierce</i> 1970 1971 1972 1973 1974</p> <p><i>Mable</i> 8 3/4 ac 1968 1970 1971 1972 1973 1974</p>	<p>S. E. OF N. W.</p> <p><i>C. P. Brown</i> all 1968 1969 1970 1971 1972 1973 1974</p>	<p>S. W. OF N. E.</p> <p><i>Marion S. Reed</i> Pt 54.37 54.37 ac 1968 1969 1970 1971 1972 1973 1974</p> <p><i>Lawrence A. Shuman</i> 1968 1970 1971 1972 1973 1974</p>	<p>S. E. OF N. E.</p> <p><i>Bessie C Beard</i> all 1968 1969 1970 1971 1972 1973 1974</p>
<p>N. W. OF S. W.</p> <p><i>Charles H. Mable</i> all 1968 1970 1971 1972 1973 1974</p>	<p>N. E. OF S. W.</p> <p><i>all</i> <i>Joel R. Thomas</i> 1968 1969 1970 1971 1972 1973 1974</p> <p><i>Rayaway</i></p>	<p>N. W. OF S. E.</p> <p><i>Bessie C Beard</i> all 1968 1969 1970 1971 1972 1973 1974</p>	<p>N. E. OF S. E.</p> <p><i>Bessie C Beard</i> all 1968 1969 1970 1971 1972 1973 1974</p>
<p>S. W. OF S. W.</p> <p><i>Hart Fair</i> 31 acs. 1968 1969 1970 1971 1972</p> <p><i>Birkens & Munnally</i> Auto Sales, Inc 31 acs 1973</p> <p><i>William A. Wagoner</i> <i>Laurine D. Doyss</i> 1974</p>	<p>S. E. OF S. W.</p> <p><i>all</i> <i>Joel R. Thomas</i> 1968 1969 1970 1971 1972 1973 1974</p>	<p>S. W. OF S. E.</p> <p><i>Bessie C Beard</i> 2/3 int 1968 1969 1970 1971 1972 1973 1974</p> <p><i>Effie M + S. Beard</i> 1/3 int 1968 1969 1970 1971 1972 1973 1974</p>	<p>S. E. OF S. E.</p> <p><i>Bessie C Beard</i> 2/3 int 1968 1969 1970 1971 1972 1973 1974</p> <p><i>Effie M + S. Beard</i> 1/3 int 1968 1969 1970 1971 1972 1973 1974</p>

Scale—1 Inch=300 Ft.

COUNTY _____

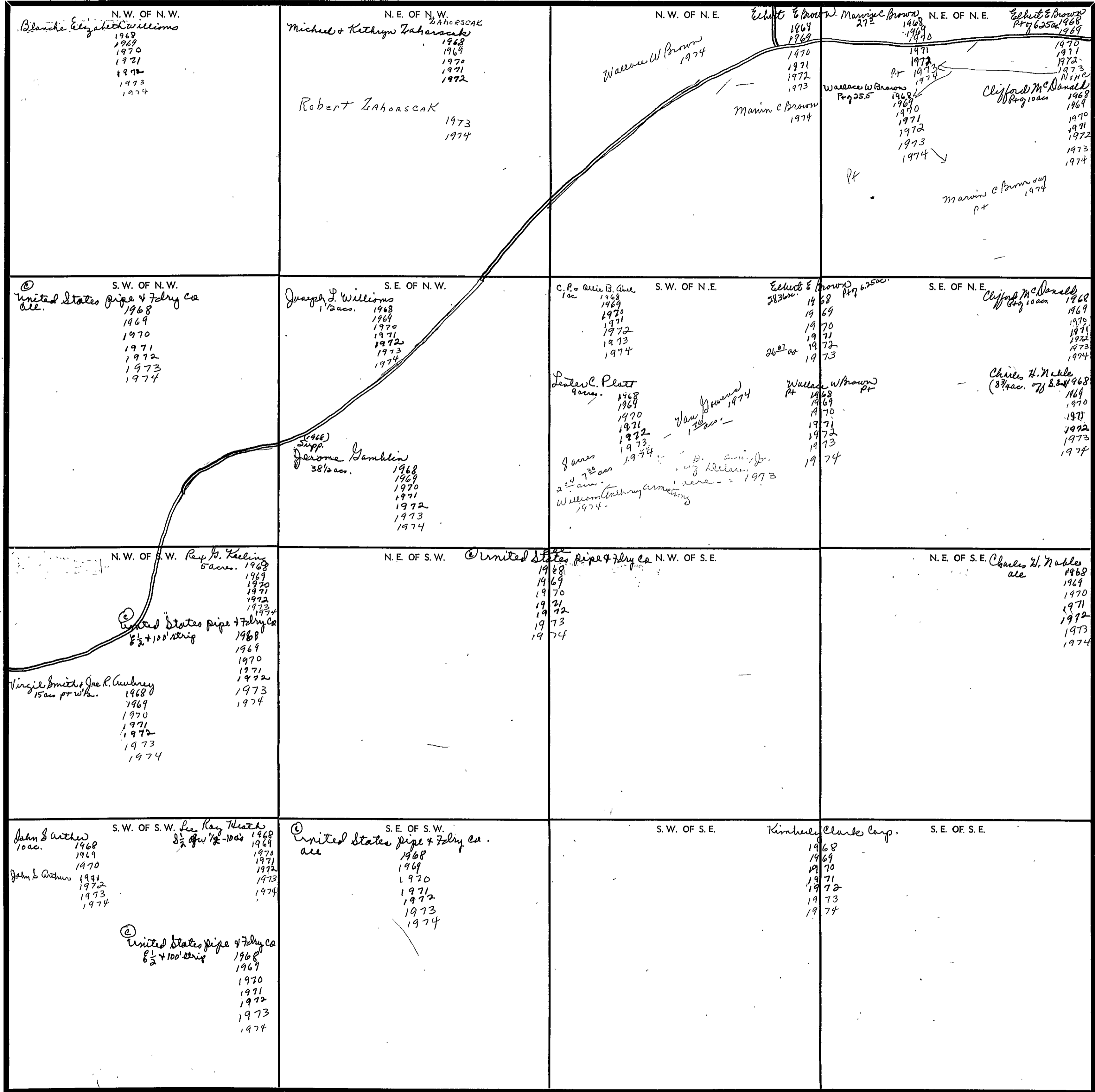
Entered
John
Mable
1906-
1915
1918
Mable
Gilley
3R-15

SECTION 27

TOWNSHIP 12

RANGE 7

FORM 1-S.T.C.—SOCIETY & SON, BIRMINGHAM



Scale—1 inch—300 Ft.

COUNTY

SECTION

28

TOWNSHIP

12

RANGE

7

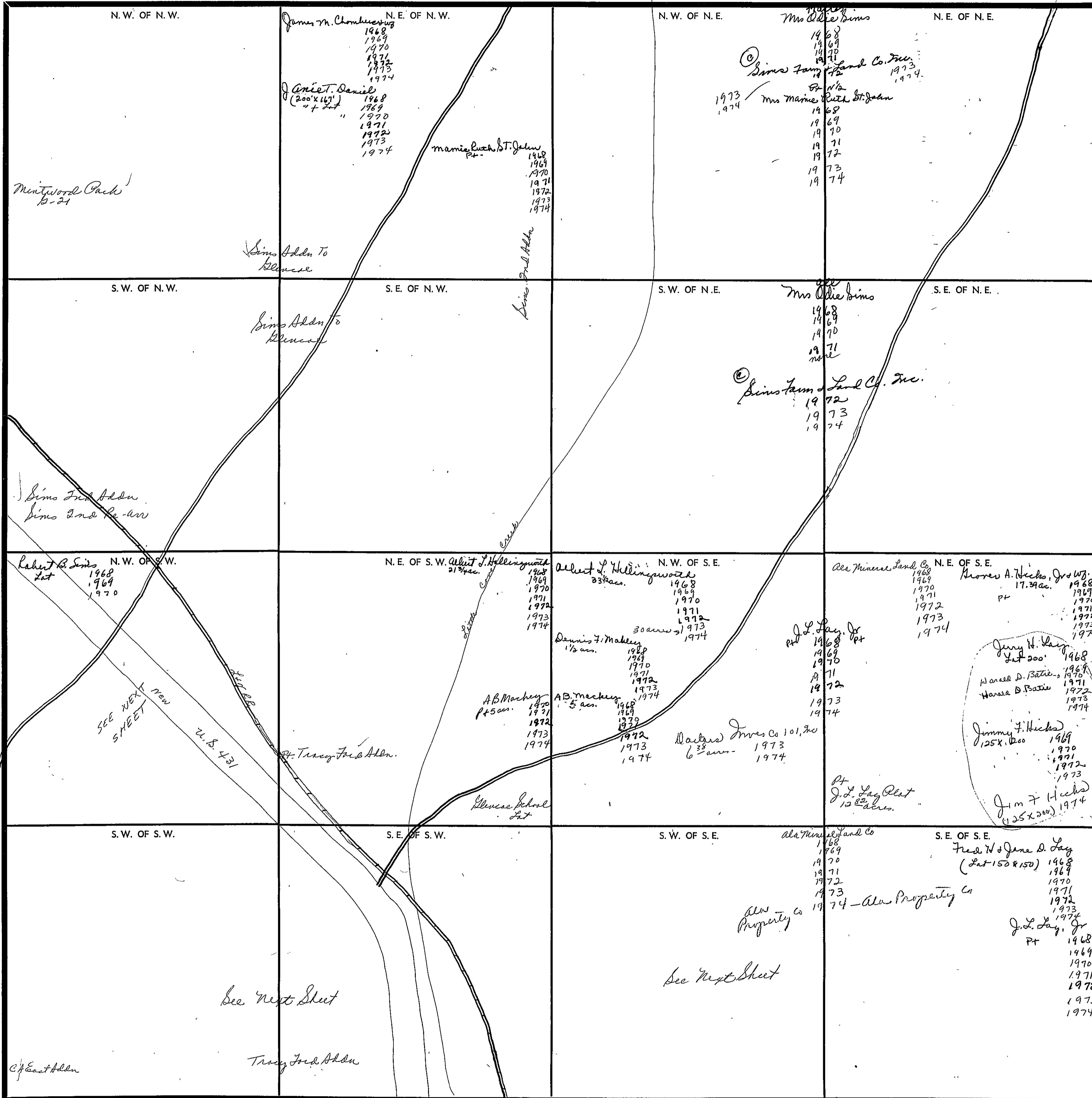
FORM 1-S.T.C.—REVISED & IMPROVED

<p>N. W. OF N. W.</p> <p>Mrs. Odie Sims 1968 1969 1970 1971 none</p> <p>© Sims Farm & Land Co. Inc. 77 ac. 1972 1973 1974</p>	<p>N. E. OF N. W.</p> <p>Job B. Turner all 1968 1969 1970 1971 1972 1973 1974</p>	<p>Faye E. Coley 1968 1969 1970 1971 1972 1973 1974</p> <p>N. W. OF N. E.</p>	<p>Willie Pearl Hulsey E. 7 acres 1968 1969 1970 1971 1972 1973 1974</p> <p>N. E. OF N. E. Mrs. Lou Weston 34 ac. 1968 1970 1971</p> <p>Donald F. Bradford + wife 34 ac. 1972</p> <p>Donald Bradford + wife Renee 1973 1974</p> <p>Tine Lewis 34 ac. 1974</p>
<p>S. W. OF N. W.</p> <p>Mrs. Odie Sims 1968 1969 1970 1971 none</p> <p>© Sims Farm & Land Co. Inc. 77 ac. 1972 1973 1974</p>	<p>Robert J. Cooper 1968 1969 1970 1972</p> <p>S. E. OF N. W.</p> <p>Donald + Charlotte J. (Kridge) 1973 1974</p>	<p>Willie Pearl Hulsey N 1/2 1968 1969 1970 1971 1972 1973 1974</p> <p>B. B. Dunston B. B. Dunston 1972 1973 1974</p> <p>Frances M. McLaughlin 8 1/2 ac. 1968 1969 1970 1971 1972 1973 1974</p>	<p>Willie Pearl Hulsey 6 acres 1968 1969 1970 1971 1972 1973 1974</p> <p>B. B. Dunston B. B. Dunston 1972 1973 1974</p> <p>Samuel E. McLaughlin 8.34 ac. 1968 1969 1970 1971 1972 1973 1974</p>
<p>N. W. OF S. W.</p> <p>P. Woodland Hills H-119</p> <p>Curry East Marker 1968 1969 1970 1971 1972 1973 1974</p> <p>76 1/2 ac.</p>	<p>N. E. OF S. W.</p> <p>Glennae Highland Addn.</p>	<p>R. M. + Mattie Scott 10 ac. 1968 1969 1970 1971 1972 1973 1974</p> <p>N. W. OF S. E.</p> <p>Roy + Grace A. Kridge 1973 1974</p> <p>Ray + Audrey Dancy 30 ac. 1968 1969 1970 1971 1972 1973 1974</p>	<p>Walter B. Allbritton 2 ac. 1968 1969 1970 1971 1972 1973 1974</p> <p>N. E. OF S. E. C. B. Holmes 15 1/2 ac. 1968 1969 1970 1971 1972 1973 1974</p> <p>Cometery 2.23 ac. 1974</p> <p>Frances McLaughlin P+ 1968 1969 1970 1971 1972 1973 1974</p>
<p>S. W. OF S. W.</p> <p>Woodland Hills First Addn I-13</p> <p>1 acre - City of Glennae</p>	<p>S. E. OF S. W.</p> <p>Frank, Jr. + Louise Willey P+ 1968 1969 1970 1971 1972 1973 1974</p> <p>171 ac. C.A. East + West 1968 1969 1970 1971 1972 1973 1974</p>	<p>S. W. OF S. E.</p> <p>John S. Archer 1 1/2 acres 1968 1969 1970 1971 1972 1973 1974</p> <p>John S. Archer 1971 1972 1973 1974</p> <p>W. B. Hawks 1/4 ac. 1971 1972 1973 1974</p> <p>Jim E. Chapman 12 1/2 ac. 1968 1969 1970 1971 1972 1973 1974</p> <p>D. W. Condit 22 1/2 ac. 1968 1969 1970 1971 1972 1973 1974</p> <p>Martin G. Mc Carmick + wife 1974</p>	<p>S. E. OF S. E. Lee Ray Hawks (3 acres) 1968 1969 1970 1971 1972 1973 1974</p> <p>2 3/4 ac.</p> <p>United States Pipe + Supply Co. © 100' strip 1968 1969 1970 1971 1972 1973 1974</p>

Scale—1 inch=300 Ft.

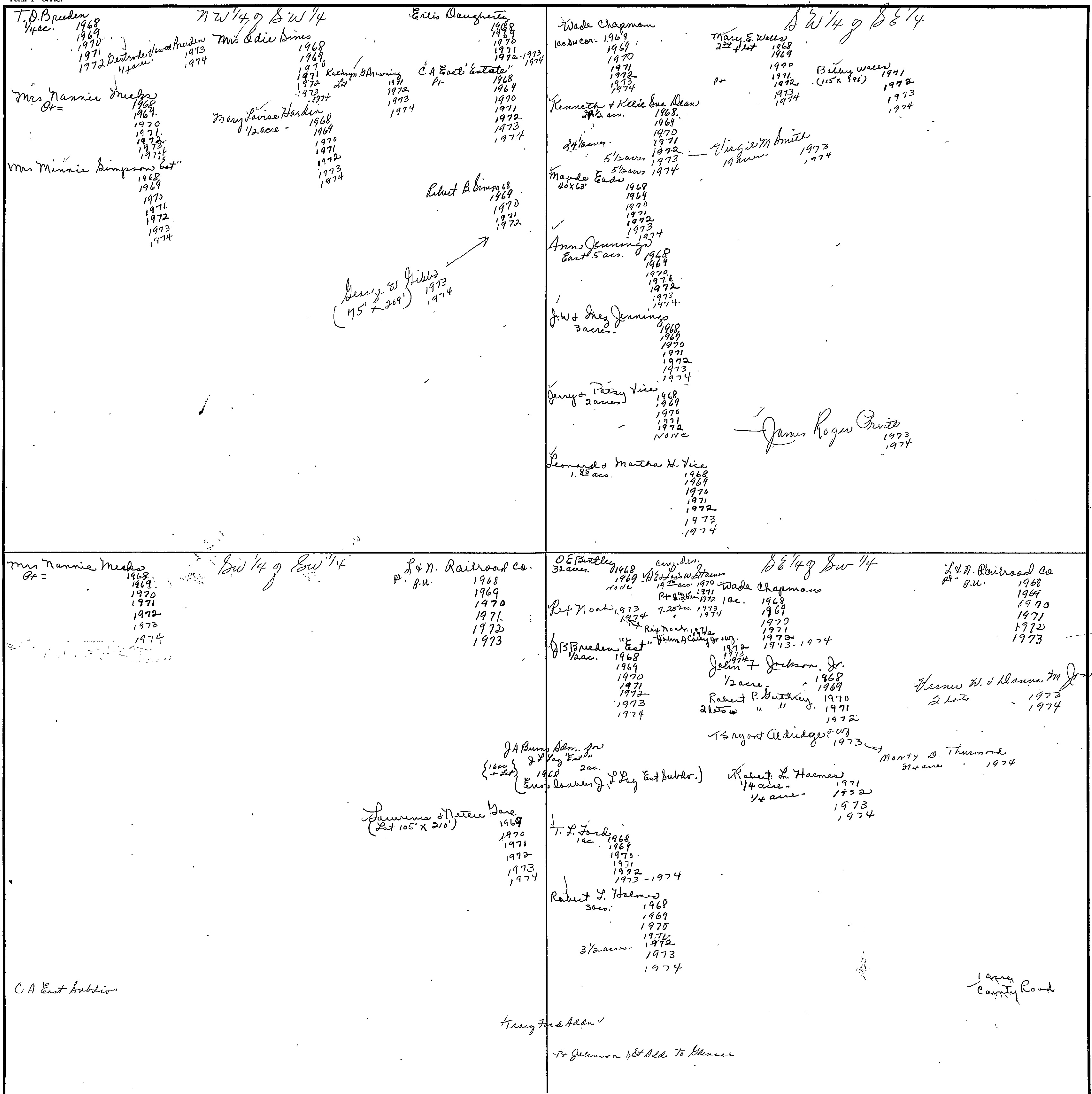
COUNTY

FORM 1-8.T.C.—REVISED & SON, MINNAPOLIS



Scale—1 inch—300 Ft.

Form 1-S.T.C.

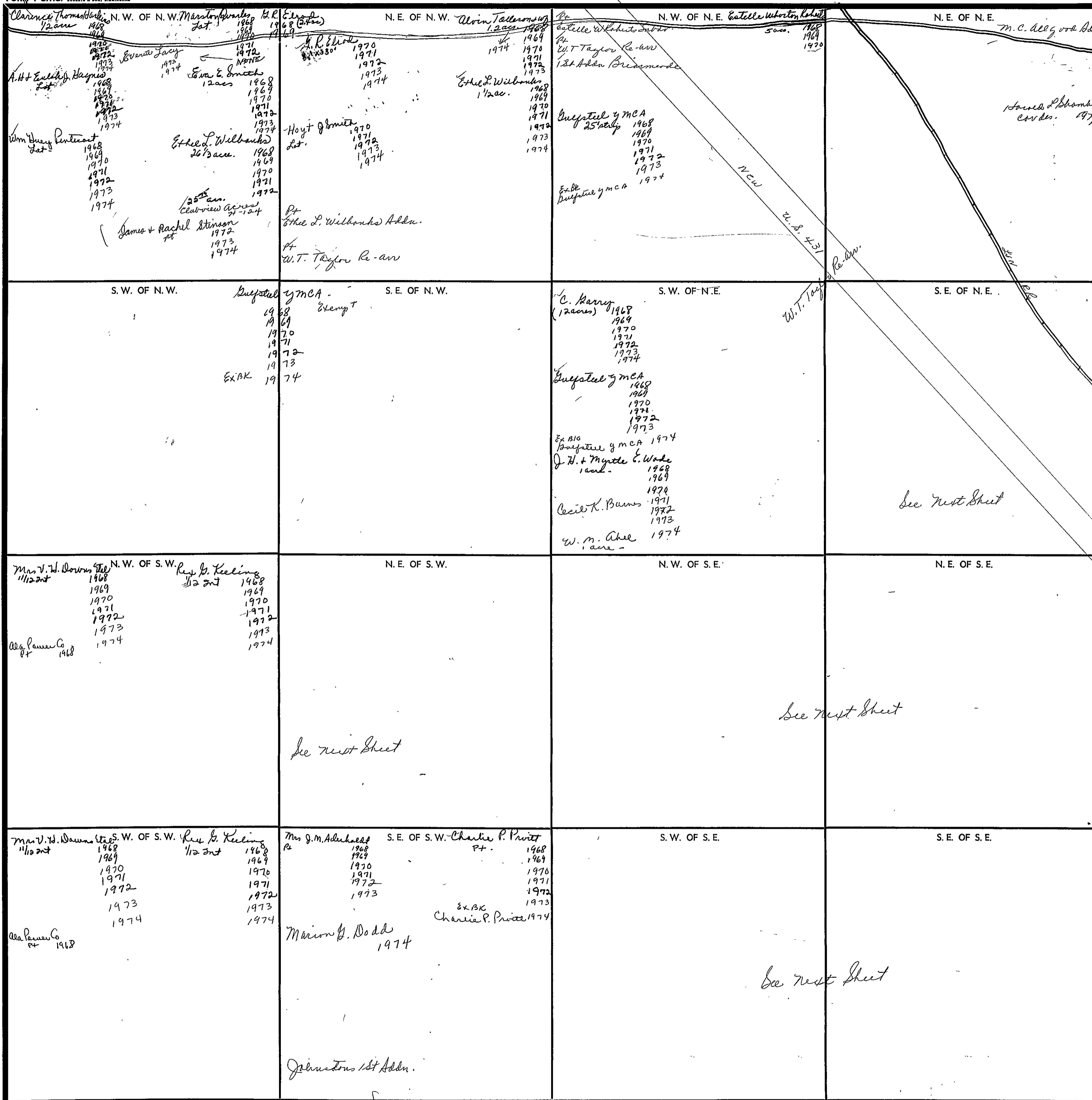


SECTION 30

TOWNSHIP 12

RANGE 7

FORM 1-B.T.C. - ROBERTS & SON, BIRMINGHAM



Scale—1 inch=300 Ft.

COUNTY

SECTION

30

TOWNSHIP

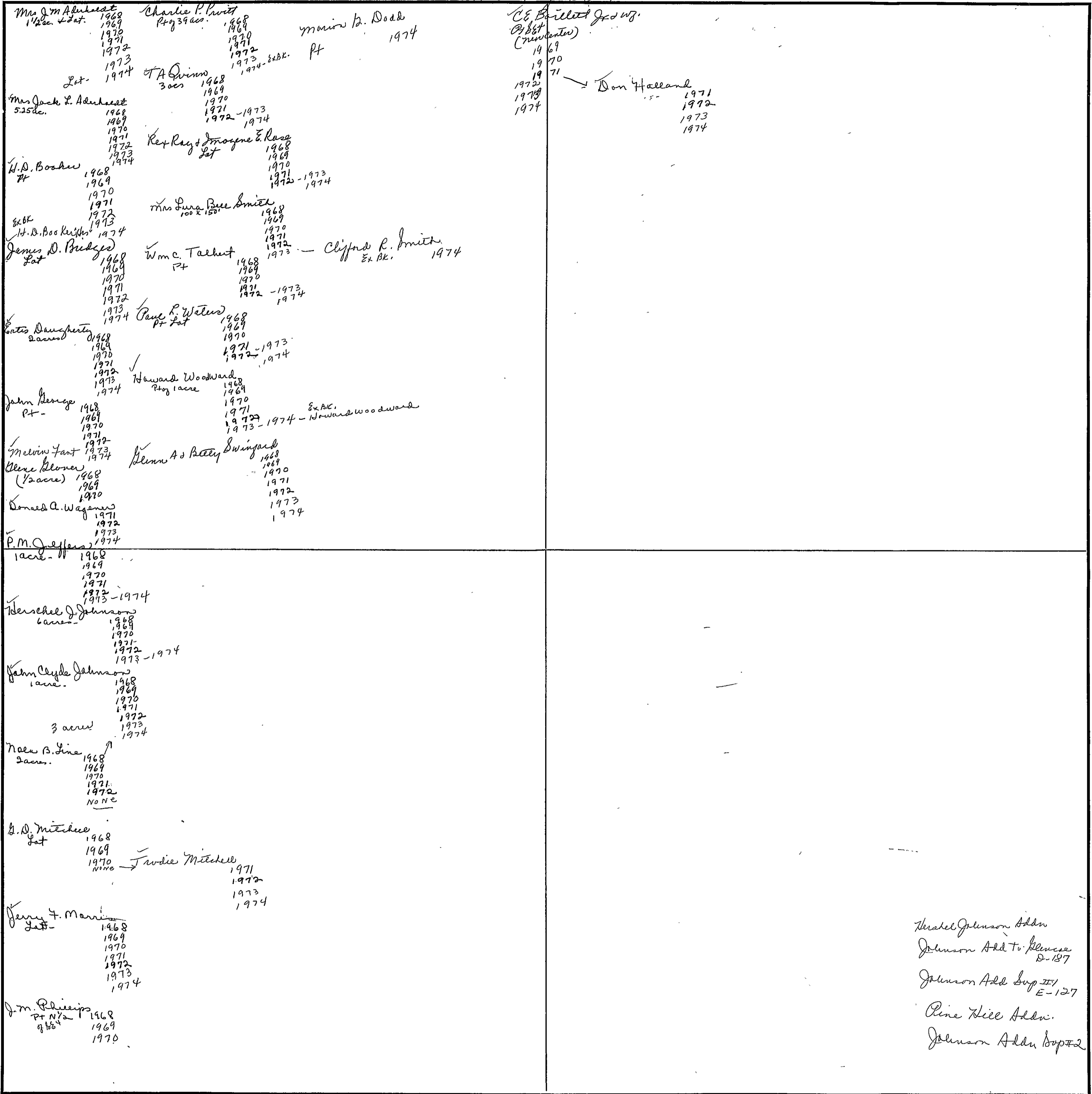
12

RANGE

7

Form 1-S.T.C.

NW 1/4 of SE 1/4



Thelma Johnson Addn
 Johnson Add To Blouse
 D-187
 Johnson Add Sup III
 E-127
 Pine Hill Addn.
 Johnson Addn Sup #2

Scale—1 inch = 300.00 Ft.

COUNTY

Form 1-S.T.C.

<p><i>A.D. Barker</i> 1968 Pt. 1969 1970 1971 1972 1973 1974</p> <p><i>John Henry</i> 1968 Pt. 1969 1970 1971 1972 1973 1974</p> <p><i>H. D. Barker</i> 1973 1974</p> <p><i>U.M. Brennan</i> (1 acre) 1968 1969 1970 1971 1972 1973 1974</p> <p><i>Arthur O. Clark</i> 3 1/2 ac. 1968 1969 1970 1971 1972 1973 1974</p> <p><i>Margaret E. Cain</i> 1968 None</p> <p><i>Ernie Daugherty</i> 1968 Pt. 1969 1970 1971 1972 1973 1974</p> <p><i>B. P. Dickie</i> + wif (100' x 200') 1968 1969 1970 1971 1972 1973 1974</p> <p><i>C.A. East</i> + wif 1968 1969 1970 1971 1972 1973 1974</p> <p><i>Lewis W. Fowler</i> + <i>Annice K. Fowler</i> (55' x 139') 1968 1969 1970 1971 1972 1973 1974</p> <p><i>Frank James</i> 1968 1969 1970 1971 1972 1973 1974</p> <p><i>Homey Sandwick</i> 1/2 acre 1968 1969 1970 1971 1972 1973 1974</p> <p><i>H. D. Mitchell</i> Pt. N 1/2 1968 1969 1970 1971 1972 1973 1974</p> <p><i>Trodie Mitchell</i> 1971 1972 1973 1974</p> <p><i>Tiny Mitchell</i> 2 lots 1968 1969 1970 1971 1972 1973 1974</p> <p><i>W. H. Norton</i> + wif 1/2 acre 1968 1969 1970 1971 1972 1973 1974</p> <p><i>Fannie E. + Carolyn B. Penney</i> Pt. 1968 1969 1970 1971 1972 1973 1974</p>	<p><i>John Henry</i> 1968 Pt. 1969 1970 1971 1972 1973 1974</p> <p><i>Merlin Feat</i> 1973 1974</p> <p><i>Bonnie Phillips</i> Pt. 1968 1969 1970 1971 1972 1973 1974</p> <p><i>J. M. Phillips</i> Pt. N 1/2 1/4 1968 1969 1970</p> <p><i>F. C. Pines</i> (100 x 100) 1968 1969 1970 1971 City of Glenview</p> <p><i>Charles Quinn</i> 3/4 ac. 1968 1969 1970 1971 1972 NO. 10</p> <p><i>Frederick A. Quinn</i> + wif 3/4 ac. 1968 1969 1970 1971 1972 1973 1974</p> <p><i>Harold L. Shanklin</i> 571. 1968 1969 1970 1971 1972 1973 1974</p> <p><i>John H. Sizemore</i> + wif 1968 Pt. 1969</p> <p><i>Mrs. Lura Bee Smith</i> 1968 1969 1970 1971 1972 1973 1974</p> <p><i>H. D. Truitt</i> 1968 1969 1970 1971 1972 1973-1974</p> <p><i>E. E. Vawter</i> "Hm" 1 acre 1968 1969 1970 1971 1972 1973 1974</p> <p><i>Howard Woodward</i> 1968 1969 1970 1971 1972 1973 1974</p> <p><i>Howard Woodward</i> 1974</p> <p><i>Howard Woodward</i> Pt. 1970 1971 1972 1973 1974</p>	<p><i>Don Halstead</i> Pt. 1971 1972 1973 1974</p> <p><i>Daniel H. Newwood</i> (28.5 x 100) 1971 1972 1973 1974</p> <p><i>Daniel H. Newwood</i> Ex. B.C. 1974</p> <p><i>Ralph H. Harris</i> + wif 1969 1970 1971 1972 1973 1974</p> <p><i>Joseph Ralph + Deborah McNew</i> 3/4 acre 1973 1974</p> <p><i>Larry Kenzie Furkman</i> 1971 1972 1973</p> <p><i>Larry + Margaret Furkman</i> 1974</p>
------------------------------------------------------------------------------------------------------------------------------------------------------------------------------------------------------------------------------------------------------------------------------------------------------------------------------------------------------------------------------------------------------------------------------------------------------------------------------------------------------------------------------------------------------------------------------------------------------------------------------------------------------------------------------------------------------------------------------------------------------------------------------------------------------------------------------------------------------------------------------------------------------------------------------------------------------------------------------------------------------------------------------------------------------------------------------------------------------------------------------------------------------------------------------------------------------------------------------------------------------------------------------------------------------------------------------------------------------------------------------------------------------------------------------------------------------------------------------------------------------------------------------------------------------------------------------	---------------------------------------------------------------------------------------------------------------------------------------------------------------------------------------------------------------------------------------------------------------------------------------------------------------------------------------------------------------------------------------------------------------------------------------------------------------------------------------------------------------------------------------------------------------------------------------------------------------------------------------------------------------------------------------------------------------------------------------------------------------------------------------------------------------------------------------------------------------------------------------------------------------------------------------------------------------------------------------------------------------------------------------------------------------------------------------------------------------------------------------------------------------------------------------------------------------------------------------------	---------------------------------------------------------------------------------------------------------------------------------------------------------------------------------------------------------------------------------------------------------------------------------------------------------------------------------------------------------------------------------------------------------------------------------------------------------

NE 1/4 of SE 1/4

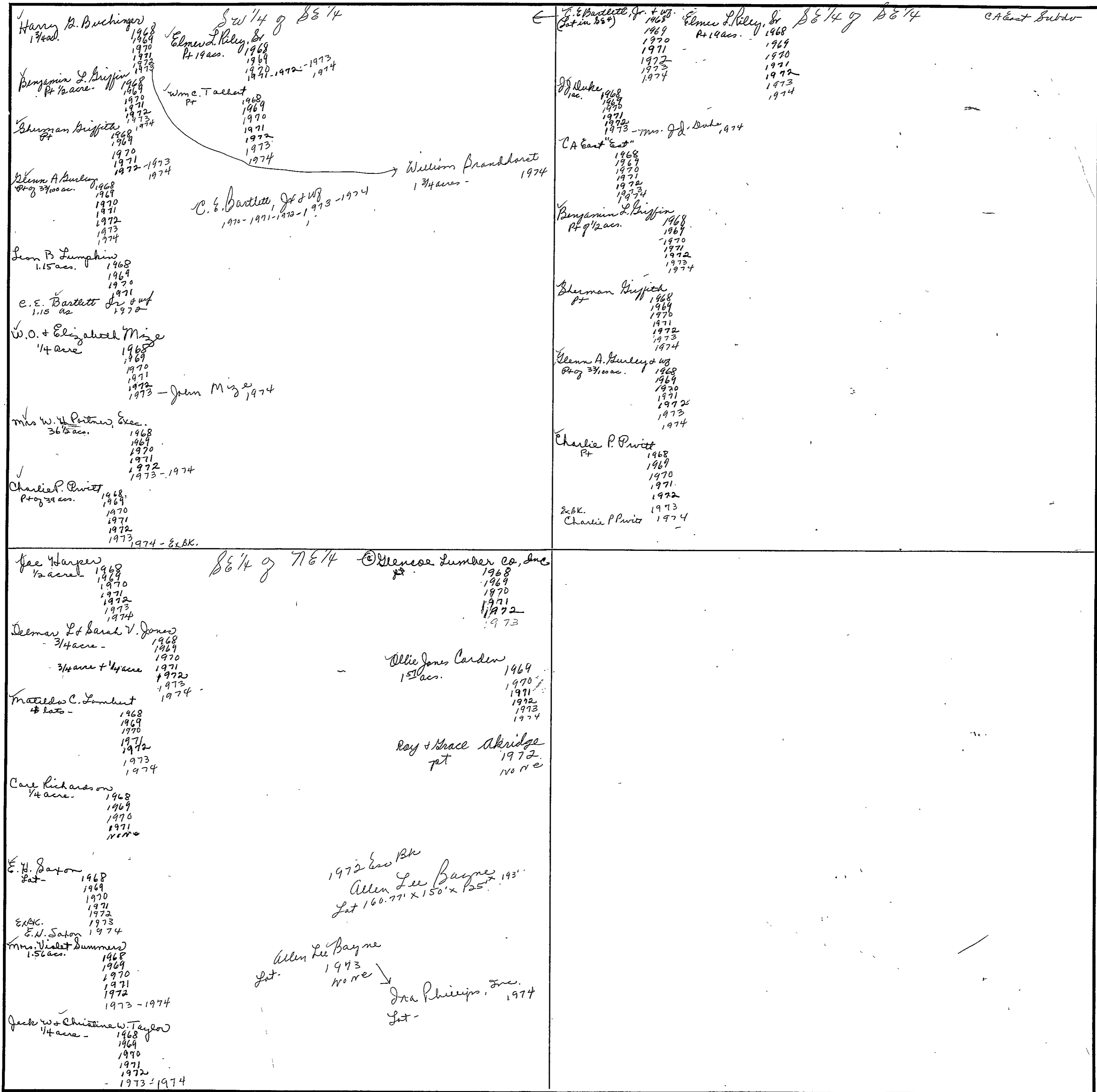
(Pt) C.A. East Subdiv
(Pt) Brown Subdiv Glenview

SECTION 30

TOWNSHIP 12

RANGE 7

Form 1-S.T.C.



Scale—1 inch = 300.00 Ft.

COUNTY _____

SECTION 30

TOWNSHIP 12

RANGE 7

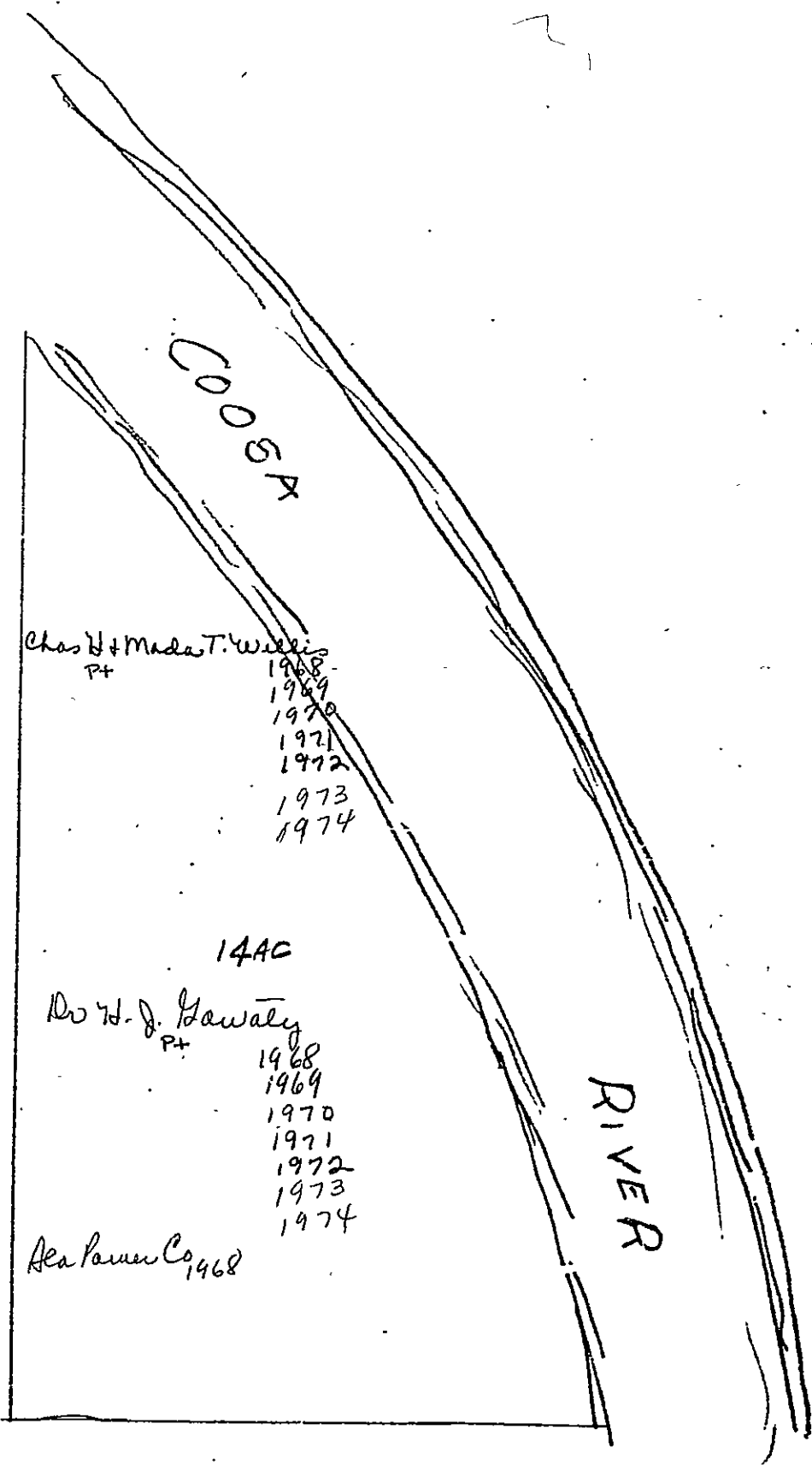
Form 1-S.T.C.

<p> <i>Mr. J. M. Adair</i> <i>Pl.</i> 1968 1969 1970 1971 1972 1973 1974 <i>Marion A. Dadd</i> 1974 <i>James D. Bridges</i> <i>Set</i> 1968 1969 1970 1971 1972 1973 1974 <i>Henry Deibel + W. Margella R.</i> 1968 1970 1971 1972 none <i>Glenn + Betty Livingston</i> <i>Set</i> 1968 1969 1970 1971 1972 1973 1974 <i>George W. Ward</i> 3 1/4 acres 1968 1969 1970 1971 2 1/2 acres 1972 1973 1974 <i>Pave L. Watson</i> <i>Set</i> 1968 1969 1970 1971 1972 1973 1974 <i>Joseph P. Wood, Jr.</i> 50' x 400' 1968 1969 1970 1971 1972 1973-1974 </p>	<p> <i>N 1/4 of SW 1/4</i> <i>C. T. Charles</i> (100 x 350) 1968 1969 none <i>James Edward Prater + wife</i> 1/2 ac + lit 1972 1973 1974 </p>

Scale—1 inch = 300.00 Ft.

COUNTY _____

Section 31 Township 12 Range 7

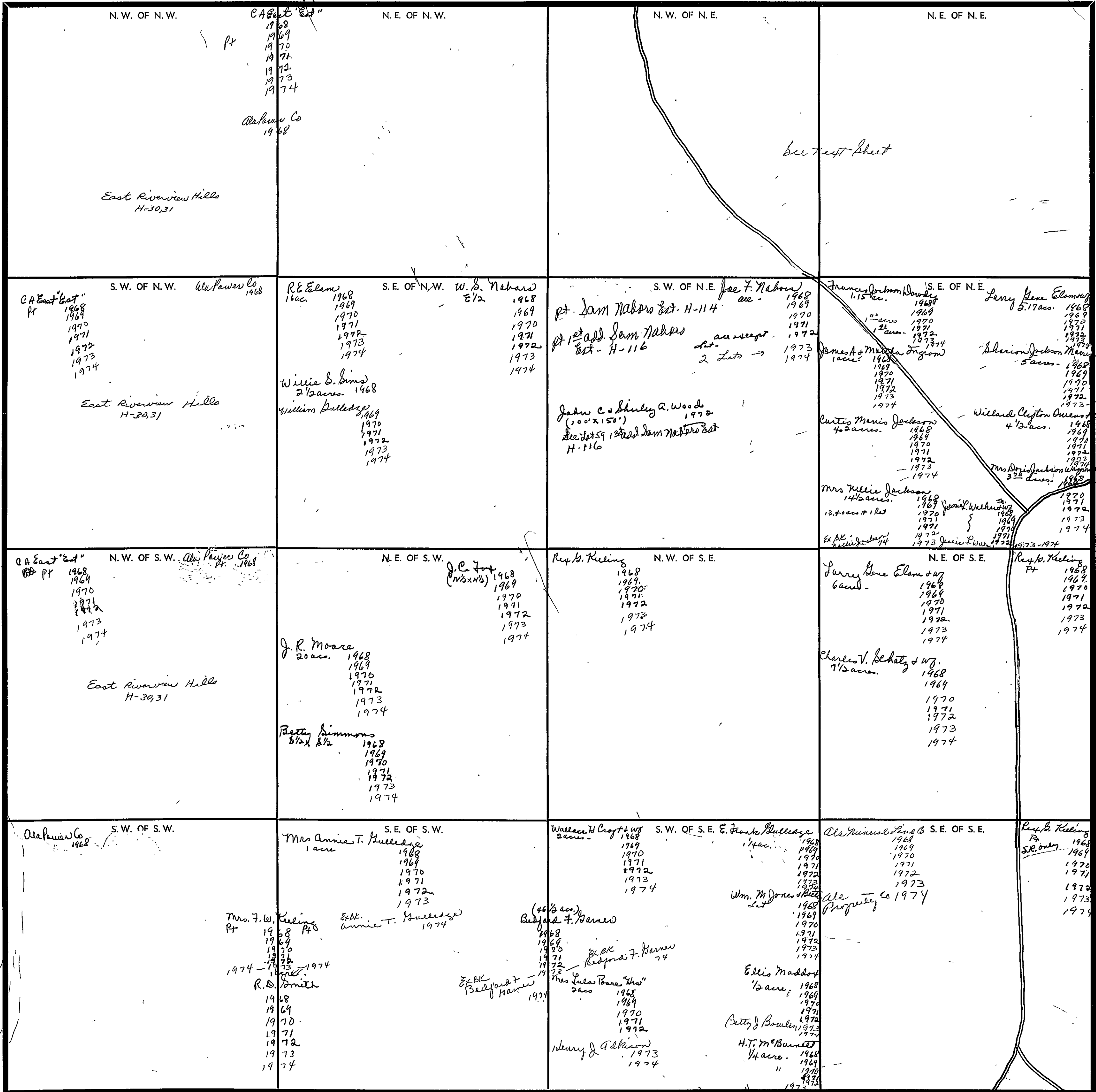


SECTION 31

TOWNSHIP 12

RANGE 7

FORM 1-8.T.C. - ROBERTS & SON, BIRMINGHAM



Scale - 1 inch = 300 Ft.

COUNTY _____

1974

SECTION

31


TOWNSHIP

12

RANGE

7

Form 1-S.T.C.



Scale—1 inch = 300.00 Ft.

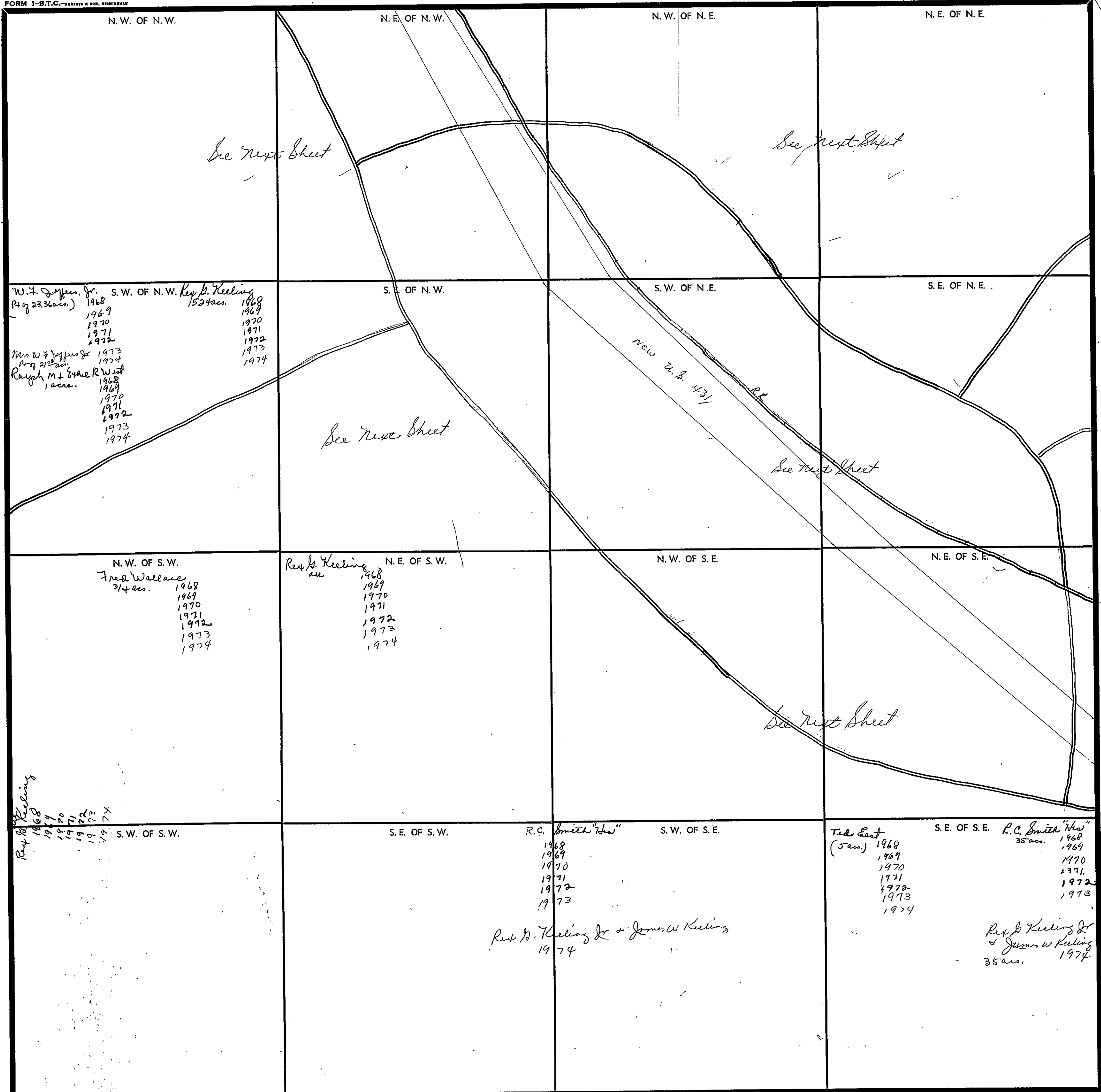
COUNTY

SECTION 32

TOWNSHIP 12

RANGE 7

FORM 1-S.T.C.—ROBERTS & SON, BIRMINGHAM



W.F. Jeffers, Jr. 1968
 (Pt of 23.36 ac.) 1969
 1970
 1971
 1972
 Mrs W.F. Jeffers Jr 1973
 Pt of 21.2 ac. 1974
 Ralph M. & Ethel R. West
 1 acre. 1968
 1969
 1970
 1971
 1972
 1973
 1974

N.W. of S.W.
 Fred Wallace
 3/4 ac. 1968
 1969
 1970
 1971
 1972
 1973
 1974

Rev. B. Keeling
 1968
 1969
 1970
 1971
 1972
 1973
 1974

Rev. B. Keeling
 ac. 1968
 1969
 1970
 1971
 1972
 1973
 1974

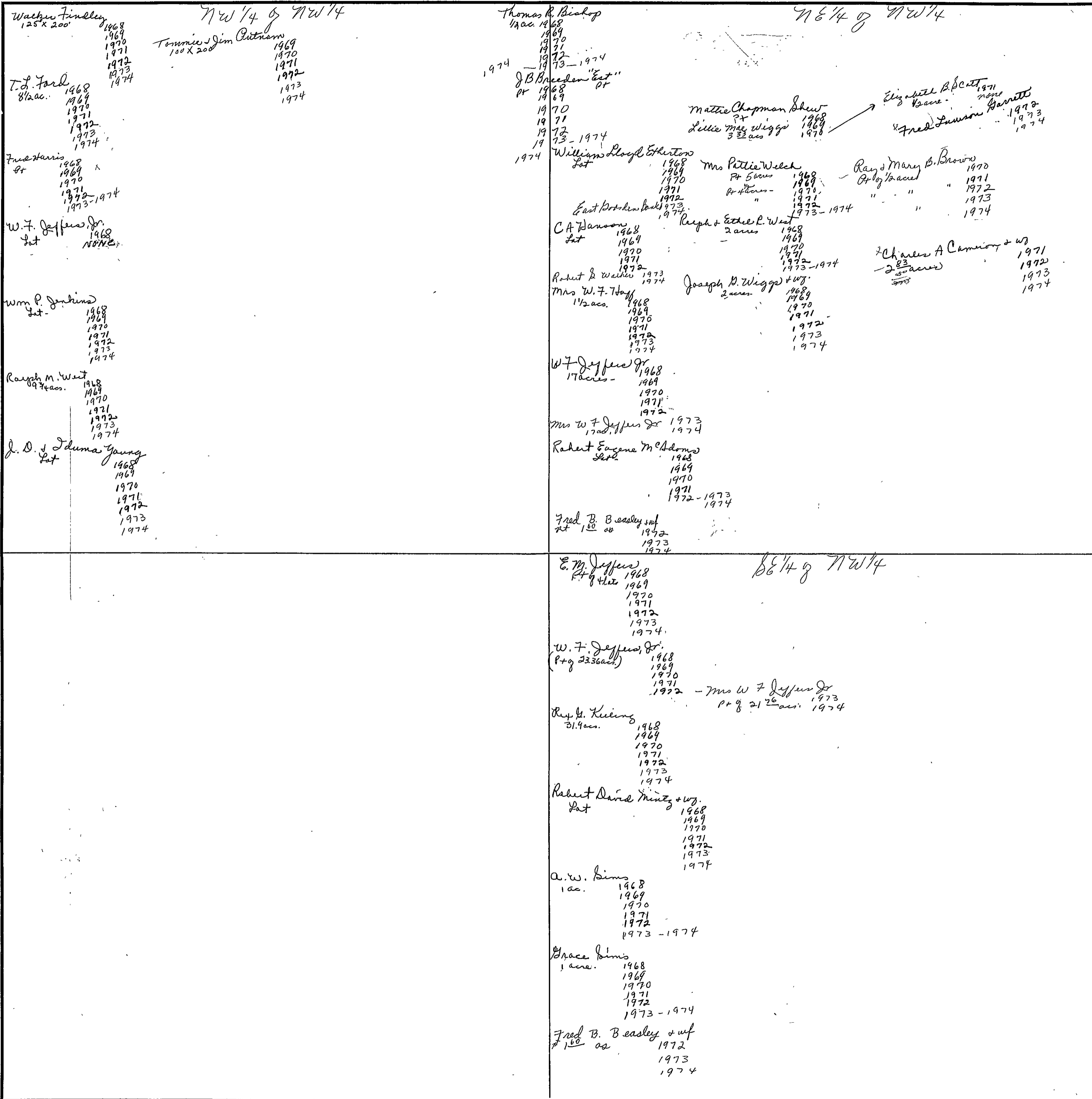
R.C. Smith "Haw"
 1968
 1969
 1970
 1971
 1972
 1973
 1974
 Rev. B. Keeling Jr. & James W. Keeling
 1974

Ted East
 (5 ac.) 1968
 1969
 1970
 1971
 1972
 1973
 1974
 R.C. Smith "Haw"
 35 ac. 1968
 1969
 1970
 1971
 1972
 1973
 1974
 Rev. B. Keeling Jr.
 & James W. Keeling
 35 ac. 1974

Scale—1 inch=300 Ft.

COUNTY _____

Form 1-S.T.C.



Scale—1 inch = 300.00 Ft.

COUNTY

Form 1-S.T.C.

NW 1/4 of NE 1/4	NE 1/4 of NE 1/4
<p>C.R. Alld 1/2 ac. 1968 1969 1970 1971 1972 1973-1974</p> <p>Ray & Mary B Brown Lots - 1968 1969 1970 1971 1972 1973-74</p> <p>Homer L. Crawford 3.30 ac. 1968 1969 1970 1971 1972 1973-74</p> <p>Byrd & Geraldine Davis 10 ac. 1968 1969 1970 1971 1972 1973-74</p> <p>Ray & Rachael Davis 2 ac. 1968 1969 1970 1971 1972 1973-74</p> <p>Frank Harris Pt 1968 1969 1970 1971 1972 1973-1974</p> <p>Marion G. Gordon 1973 1974</p> <p>H.W. Hindman 105x210 1968 1969 1970 1971 1972 1973-74</p> <p>W.C. Schell 5 ac. 1968 1969 1970 1971 1972-1973-74</p>	<p>John D. Beason 1/2 ac. 1968 1969 1970 1971 1972 1973-1974</p> <p>James Daniel & J. Bush 1968 1969 1970 1971 1972 1973-74</p> <p>Minnie Bush 1/2 ac. 1968 1969 1970 1971 1972 1973-74</p> <p>Eric Danenport 1/2 ac. 1968 1969 1970 1971 1972 1973-74</p> <p>John & Pearlina Davis 1/2 ac. 1968 1969 1970 1971 1972 1973-74</p> <p>John M. Strickland 1970 1971 1972 1973-74</p> <p>Winston & Rose Evans 1/2 ac. 1968 1969 1970 1971 1972 1973-74</p> <p>Clem Jelks 1/4 ac. 1968 1969 1970 1971 1972 1973-74</p>
<p>L.C. Dunton & W 1 ac. 1968 1969 1970 1971 1972 1973-74</p> <p>Mrs. Jessie Lee East 1 ac. 1968 1969 1970 1971 1972 1973-74</p> <p>Mrs. Raymond East (186' x 260' x 178' x 150') 1968 1969 1970 1971 1972</p> <p>Frank Harris Pt 1968 1969 1970 1971 1972 1973-74</p> <p>W.W. Huie & W Pt & 3/4 ac. 1968 1969 1970 1971 1972 1973-74</p> <p>Henry Lee Ingram Pt 3/4 ac. 1968 1969 1970 1971 1972 1973-74</p>	<p>John D. Beason 1/2 ac. 1968 1969 1970 1971 1972 1973-74</p> <p>H.D. Bridges 3/4 ac. 1968 1969 1970 1971 1972 1973-74</p> <p>Essie B. Heath 1972 1973-74</p> <p>Ernie & Beatrice Bush 1 ac. 1968 1969 1970 1971 1972 1973-74</p> <p>James Daniel & J. Bush Pt 3/4 ac. 1968 1969 1970 1971 1972 1973-74</p> <p>Will Bush 1/2 ac. 1968 1969 1970 1971 1972 1973-74</p> <p>John D. Beason 1/2 ac. 1968 1969 1970 1971 1972 1973-74</p> <p>Johnnie Williams 1971 1972 1973-74</p> <p>Frank Harris Pt 1968 1969 1970 1971 1972 1973-74</p>
<p>SW 1/4 of NE 1/4</p> <p>E.M. Jypus 1968 1969 1970 1971 1972 1973-74</p> <p>Mrs. Jessie Lee East 1 ac. 1968 1969 1970 1971 1972 1973-74</p> <p>Mrs. Raymond East (186' x 260' x 178' x 150') 1968 1969 1970 1971 1972</p> <p>Frank Harris Pt 1968 1969 1970 1971 1972 1973-74</p> <p>W.W. Huie & W Pt & 3/4 ac. 1968 1969 1970 1971 1972 1973-74</p> <p>Henry Lee Ingram Pt 3/4 ac. 1968 1969 1970 1971 1972 1973-74</p>	<p>SW 1/4 of NE 1/4</p> <p>Norris Cleo Noah Pt 1968 1969 1970 1971 1972 1973-74</p> <p>Norris Cleo Noah Pt & 4 ac. 1968 1969 1970 1971 1972 1973-74</p> <p>Richard W. Noah Pt 2.79 ac. 1968 1969 1970 1971 1972 1973-74</p> <p>S.D. Noah Pt & 2.79 ac. 1968 1969 1970 1971 1972 1973-74</p> <p>Wm E & Annie Mae Noah Pt 1968 1969 1970 1971 1972 1973-74</p> <p>Willie Noah Pt 1.45 ac. 1968 1969 1970 1971 1972 1973-74</p> <p>David East 1972 1973-74</p> <p>John M. Noah Pt 1968 1969 1970 1971 1972 1973-74</p> <p>John M. Noah Pt 1968 1969 1970 1971 1972 1973-74</p> <p>Morris Rex Noah Pt 1968 1969 1970 1971 1972 1973-74</p>

Form 1-S.T.C.

<p>Ted East (2.1400) 1968 1969 1970 1971 1972 1973 1974</p> <p>W. H. Hines 1968 Pt of 3 acs. 1969 1970 1971 1972 1973 1974</p> <p>R. W. Leftwich 5 acs. 1968 1969 1970 1971 1972 1973 1974</p> <p>Ronnie Leftwich 1968 1969 1970 1971 1972 1973 1974</p> <p>Billy Noah Pt of 3 acs. 1968 1969 1970 1971 1972 1973 1974</p> <p>John M. Noah Pt 1968 1969 1970 1971 1972 1973 1974</p> <p>Maison Noah Pt 1968 1969 1970 1971 1972 1973 1974</p> <p>Norris Cleo Noah Pt of 4 ac 1968 1969 1970 1971 1972 1973 1974</p> <p>Richard W. Noah Pt of 2.79 acs. 1968 1969 1970 1971 1972 1973 1974</p> <p>D. J. Noah Pt of 2.79 acs. 1968 1969 1970 1971 1972 1973 1974</p> <p>Wm. E. + Annie Mae Noah Pt 1968 1969 1970 1971 1972 1973 1974</p> <p>Mary Carolyn Thompson Pt of 1 1/2 acs. 1968 1969 1970 1971 1972 1973 1974</p> <p>Mitchell Wayne Nyston Pt 1968 1969 1970 1971 1972 1973 1974</p> <p>P. B. + Lena Walker Pt 1968 1969 1970 1971 1972 1973 1974</p>	<p>NE 1/4 of SE 1/4</p> <p>Ertis Daugherty 2 acs. 1968 1969 1970 1971 1972 1973 1974</p> <p>Mary Carolyn Thompson Pt of 1 1/2 acs. 1968 1969 1970 1971 1972 1973 1974</p> <p>Mitchell Wayne Nyston Pt 1968 1969 1970 1971 1972 1973 1974</p> <p>CA East "East" Pt 1968 1969 1970 1971 1972 1973 1974</p> <p>Ted East 3/4 acs. 1968 1969 1970 1971 1972 1973 1974</p> <p>John Lee Nyston Pt 1968 1969 1970 1971 1972 1973 1974</p> <p>Carolyn East Markus 1 3/4 acs. 1968 1969 1970 1971 1972 1973 1974</p> <p>W. J. Luck 1969 1970 1971 1972 1973 1974</p> <p>Billy Noah Pt of 3 acs. 1968 1969 1970 1971 1972 1973 1974</p> <p>Norris Cleo Noah Pt of 4 ac 1968 1969 1970 1971 1972 1973 1974</p> <p>SE 1/4 of SE 1/4</p> <p>Head Baptist Church 36 + 86</p>
--------------------------------------------------------------------------------------------------------------------------------------------------------------------------------------------------------------------------------------------------------------------------------------------------------------------------------------------------------------------------------------------------------------------------------------------------------------------------------------------------------------------------------------------------------------------------------------------------------------------------------------------------------------------------------------------------------------------------------------------------------------------------------------------------------------------------------------------------------------------------------------------------------------------------------------------------------------------------------------------------------------------------------------------------------------------------------------------------------------------------------------------------------------------------------------------------------------------------------------------------------------------------------------------------------------	-----------------------------------------------------------------------------------------------------------------------------------------------------------------------------------------------------------------------------------------------------------------------------------------------------------------------------------------------------------------------------------------------------------------------------------------------------------------------------------------------------------------------------------------------------------------------------------------------------------------------------------------------------------------------------------------------------------------------------------------------------------------------------------------------------------------------------------------------------------------------------------------------------------------------------------------------------------------------------------------------------------

SECTION

33

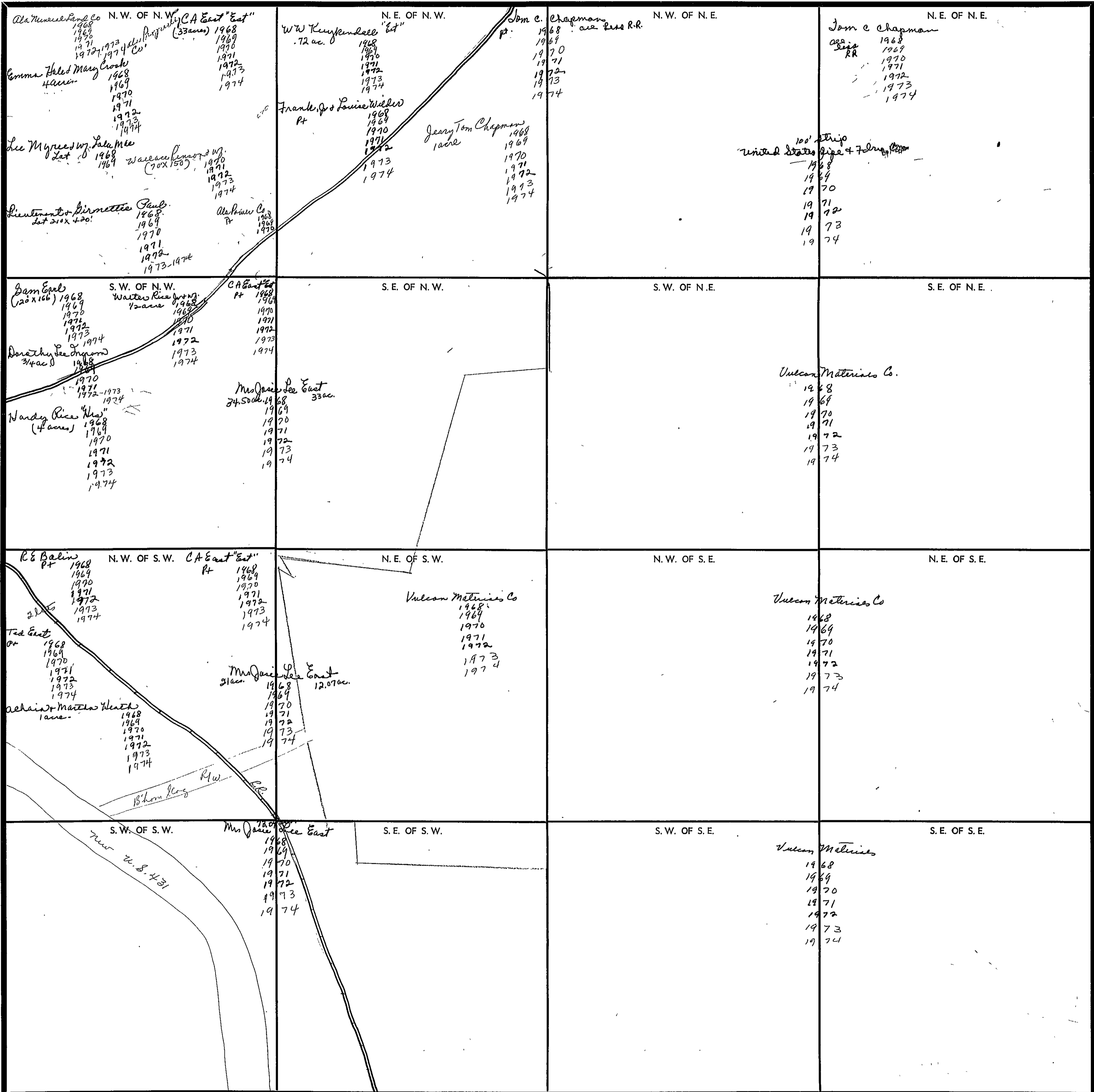
TOWNSHIP

12

RANGE

7

FORM 1-S.T.C.—FORESTS & SOIL, BIRMINGHAM



Scale—1 inch—300 Ft.

COUNTY

SECTION 34

TOWNSHIP 12

RANGE 7

FORM 1-8.T.C. - ROBERTS & SON, MINNEAPOLIS

<p>N. W. OF N. W. <i>United States Pipe & Dry Co</i> 1968 1969 1970 1971 1972 1973 1974</p>	<p>N. E. OF N. W. <i>United States Pipe & Dry Co</i> <i>all</i> 1968 1969 1970 1971 1972 1973 1974</p>	<p>N. W. OF N. E. 1968 1969 1970 1971 1972 1973 1974</p>	<p>N. E. OF N. E. <i>Woodstock Land & Mineral Co</i> 1968 1969 1970 1971 1972 <i>Hester Bennett</i> 1973 1974</p>
<p>S. W. OF N. W.</p>	<p>S. E. OF N. W. <i>Woodstock Land & Mineral Co</i> 1968 1969 1970 1971 1972 <i>Hester Bennett</i> 1973 1974</p>	<p>S. W. OF N. E.</p>	<p>S. E. OF N. E. <i>Woodstock Land & Mineral Co</i> 1968 1969 1970 1971 1972 <i>Hester Bennett</i> 1973 1974</p>
<p>N. W. OF S. W. <i>County Line</i></p>	<p>N. E. OF S. W. <i>County Line</i></p>	<p>N. W. OF S. E. <i>County Line</i></p>	<p>N. E. OF S. E. <i>County Line</i></p>
<p>S. W. OF S. W.</p>	<p>S. E. OF S. W.</p>	<p>S. W. OF S. E.</p>	<p>S. E. OF S. E.</p>

Calhoun County

Scale—1 inch—300 Ft.

COUNTY _____

SECTION 1

TOWNSHIP 12

RANGE 8

FORM 1-8.T.C.—ROBERTS & SON, BIRMINGHAM

N. W. OF N. W.	N. E. OF N. W.	N. W. OF N. E.	N. E. OF N. E.
S. W. OF N. W.	S. E. OF N. W.	S. W. OF N. E.	S. E. OF N. E.
N. W. OF S. W.	N. E. OF S. W.	N. W. OF S. E.	N. E. OF S. E.
S. W. OF S. W.	S. E. OF S. W.	S. W. OF S. E.	S. E. OF S. E.

Cherokee County

Assessed in Cherokee Co.

County

road

Scale—1 inch—300 Ft.

COUNTY _____

SECTION 2

TOWNSHIP 12

RANGE 8

FORM 1-S.T.C.—SHERIFF & SON, BIRMINGHAM

<p>W.M.T. Cloud all 1968 1969 1970 1971 1972 1973 1974</p> <p>N. W. OF N. W.</p>	<p>N. E. OF N. W.</p> <p>Horner Fair Brand 4 acs 1968 1970 1971 1972 1973 1974</p> <p>Mrs Dorie L. Hulseay N¹/₂- 16 acs. 1968 1969 1970 1971 1972</p> <p>Melvin Travis Hulseay 26 acres 1973 1974</p> <p>Mrs Dorie L. Hulseay 1972</p> <p>Melvin Travis Hulseay 16 acres 1973 1974</p> <p>Charlie W. Galloway & Charles E. Murphy 8¹/₂ 1968 1969 1970 1971 1972 1973 1974</p>	<p>N. W. OF N. E.</p> <p>Russell L. West 5 acres 1968 1969 1970 1971 1972 1973 1974</p> <p>Cherokee County</p>	<p>N. E. OF N. E.</p>
<p>William T. Cloud 1968 1969 1970 1971 1972 1973 1974</p> <p>S. W. OF N. W.</p>	<p>S. E. OF N. W.</p> <p>J. L. Reeves & Wj. J. J. Jr. S¹/₂ 1968 1969 1970 1971 1972 1973 1974</p> <p>John A. Robertson & Wj. N¹/₂ 1968 1969</p> <p>William Louis Robertson 1970 " " 1971 " " 1972 " " 1973 " " 1974</p>	<p>S. W. OF N. E.</p> <p>Dennis L. Swann Miller 5 acres 1968 1969 1970 1971 1972 1973 1974</p> <p>John A. Robertson & Wj. 15 acs N¹/₂ 1968</p> <p>William Louis Robertson 1970 " " 1971 " " 1972 " " 1973 " " 1974</p>	<p>S. E. OF N. E.</p> <p>M. R. Caley all 1968 1969 1970 1971 1972 1973 1974</p>
<p>Mason Butler 1968 1969 1970 1971 1972 1973 1974</p> <p>N. W. OF S. W.</p>	<p>N. E. OF S. W.</p> <p>Ray Bonds Prop 30 acs 1968 1969 Prop 21 acs 1970 1971 1972 1973 1974</p> <p>Frank R. Crane "A" (Prop 36 acs) 1968 1969 1970 1971 1972 1973 1974</p> <p>Mrs Swendolyn Etherton 1973 1974</p> <p>Mary B. & Macy Buttram Prop 12 acs 1968 1970 1971 1972 1973 1974</p>	<p>N. W. OF S. E.</p> <p>Ben F. Clark & Wj. 4¹/₂ acs 1968</p> <p>Warren Mae Harper 13¹/₂ acs 1968</p> <p>Edwin J. Schnelb 18¹/₂ acs 1969 1970 1971 1972 1973 1974</p> <p>Stirling W. Jones 22¹/₂ acs 1968 1969 1970 1971 1972 1973 1974</p> <p>Doris Geyard 1973</p> <p>Jennie Reeves 1 acre 1968 none</p>	<p>N. E. OF S. E.</p> <p>Stirling W. Jones Pt 1968 1969 1970 1971 1972 1973 1974</p>
<p>S. W. OF S. W.</p> <p>Butler Estate (14-145)</p>	<p>S. E. OF S. W.</p> <p>Ray Bonds Prop 30 acs 1968 1969 Prop 21 acs 1970 1971 1972 1973 1974</p> <p>Frank R. Crane "A" (Prop 36 acs) 1968 1969 1970 1971 1972 1973 1974</p> <p>Charles Edward Bonds 3 acres 1970 1971 1972 1973 1974</p> <p>W. F. West 2 acres 1969 1970 1971 1972</p> <p>John Higgins & Wj. J. Jr. 1973 1974</p> <p>Jenny Ray Bonds 1970 1971 1972 1973 1974</p> <p>Mrs Swendolyn Etherton Pt 1973 1974</p> <p>Mary B. & Macy Buttram Prop 12 acs 1968 1970 1971 1972 1973 1974</p>	<p>S. W. OF S. E.</p> <p>Ralph W. King 2 acres 1968 1969 1970 1971 1972 1973 1974</p> <p>William M. Parris 3 acres 1968 1969 1970 1971 1972 1973 1974</p> <p>M. F. Reeves 5 acs 1968 1969 1970 1971 1972 1973 1974</p> <p>D. M. Walt 1 acre 1968 1969 1970 1971 1972</p> <p>John & Doris Geyard 1973</p> <p>Sandra Hansard & Wj. 20¹/₂ acs 1973 1974</p> <p>Doris Geyard 100¹/₂ 4 acs 1973 1974</p> <p>David & Jennie King 2 acres 1974</p>	<p>S. E. OF S. E.</p> <p>Arvelus Pika (3¹/₂ acs) 1968 1969 1970 1971 1972 1973 1974</p> <p>Stirling W. Jones Pt 1968</p>

Scale—1 inch=300 Ft.

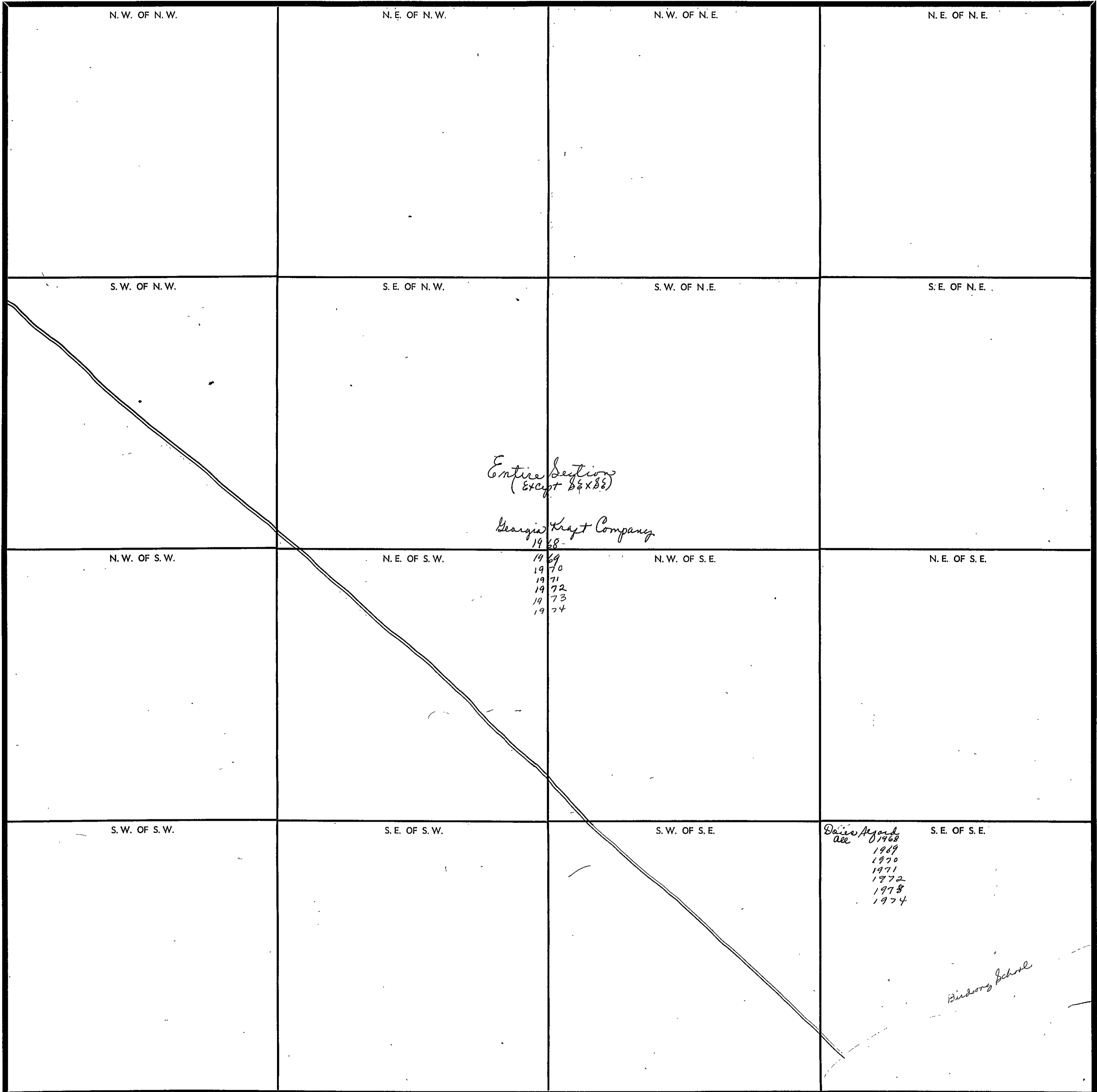
COUNTY _____

SECTION 3

TOWNSHIP 12

RANGE 8

FORM 1-5.T.C.—ROBERTS & SON, MINNEAPOLIS



Scale—1 inch=300 Ft.

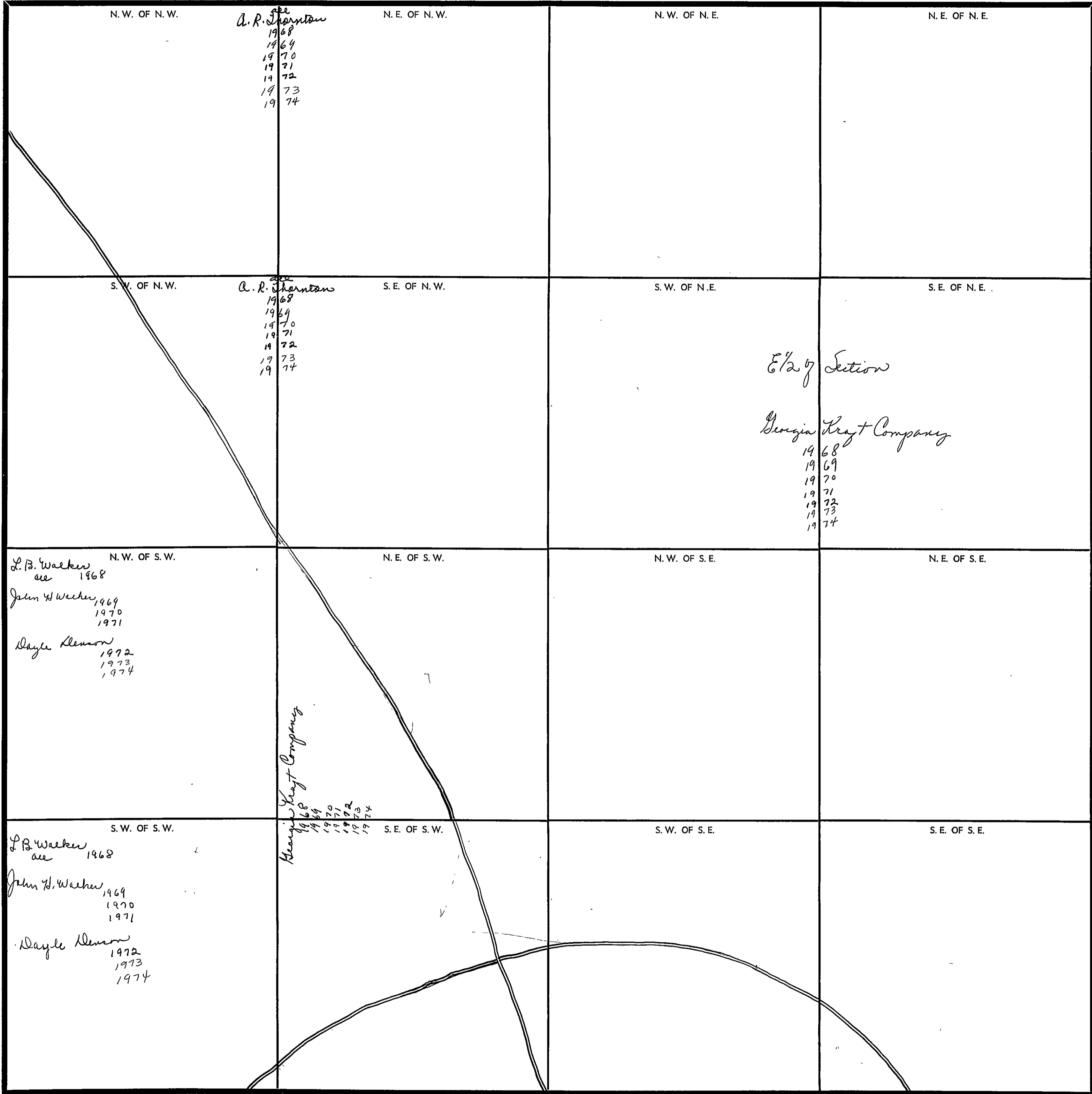
COUNTY _____

SECTION 4

TOWNSHIP 12

RANGE 8

FORM 1-S.T.C.—LORRY & SON, MINNEAPOLIS



Scale—1 inch—300 Ft.

COUNTY _____

SECTION 5

TOWNSHIP 12

RANGE 8

FORM 1-8.T.C. - COUNTY & SO. MINNESOTA

<p>N. W. OF N. W. ✓ <i>Ala Penn Co</i> 1968</p> <p><i>John H. Walker</i> 1969 1970 1971</p> <p><i>Doyle Benson</i> 1972 1973 1974</p>	<p>N. E. OF N. W.</p> <p><i>Davant & Davant</i> 1968 1969 1970 1971</p> <p>✓</p> <p><i>John H. Walker</i> 1969 1970 1971</p> <p><i>Doyle Benson</i> 1972 1973 1974</p>	<p>N. W. OF N. E.</p>	<p>N. E. OF N. E.</p> <p><i>John H. Walker</i> 1969 1970 1971</p> <p><i>Doyle Benson</i> 1972 1973 1974</p> <p><i>all 7 1/4</i></p> <p><i>Davant & Davant</i> 1968 1969 1970 1971</p>
<p><i>Ala Penn Co</i> 1968</p> <p>S. W. OF N. W.</p> <p><i>John H. Walker</i> 1969 1970 1971</p> <p><i>Doyle Benson</i> 1972 1973 1974</p> <p>✓</p>	<p>S. E. OF N. W.</p> <p><i>Davant & Davant</i> 1968 1969 1970 1971</p> <p><i>John H. Walker</i> 1969 1970 1971</p> <p><i>Doyle Benson</i> 1972 1973 1974</p> <p><i>N 3/4 of Section</i></p> <p><i>L. B. Walker</i> 1968</p>	<p>S. W. OF N. E.</p>	<p>S. E. OF N. E.</p> <p><i>John H. Walker</i> 1969 1970 1971</p> <p><i>Doyle Benson</i> 1972 1973 1974</p> <p><i>Davant & Davant</i> 1968 1969 1970 1971</p>
<p><i>Ala Penn Co</i> 1968</p> <p>N. W. OF S. W.</p> <p><i>Davant & Davant</i> 1968 1969 1970 1971</p> <p><i>John H. Walker</i> 1969 1970 1971</p> <p><i>Doyle Benson</i> 1972 1973 1974</p> <p>✓</p>	<p>N. E. OF S. W.</p> <p>✓</p>	<p>N. W. OF S. E.</p>	<p>N. E. OF S. E.</p> <p><i>Davant & Davant</i> 1968 1969 1970 1971</p> <p><i>John H. Walker</i> 1969 1970 1971</p> <p><i>Doyle Benson</i> 1972 1973 1974</p>
<p><i>Arw Kaykendee</i> <i>acc</i> 1968 1969 1970 1971 1972 1973 1974</p> <p>S. W. OF S. W.</p> <p><i>Davant & Davant</i> 1968 1969 1970 1971</p>	<p>S. E. OF S. W.</p> <p><i>Joe L. Beaid</i> <i>acc</i> 1968 1969 1970 1971 1972 1973 1974</p>	<p>S. W. OF S. E.</p>	<p>S. E. OF S. E.</p> <p><i>Thomas G. Huet</i> <i>28.65acs.</i> 1968 1969 1970 1971 1972 1973 1974</p>

Scale—1 inch—300 Ft.

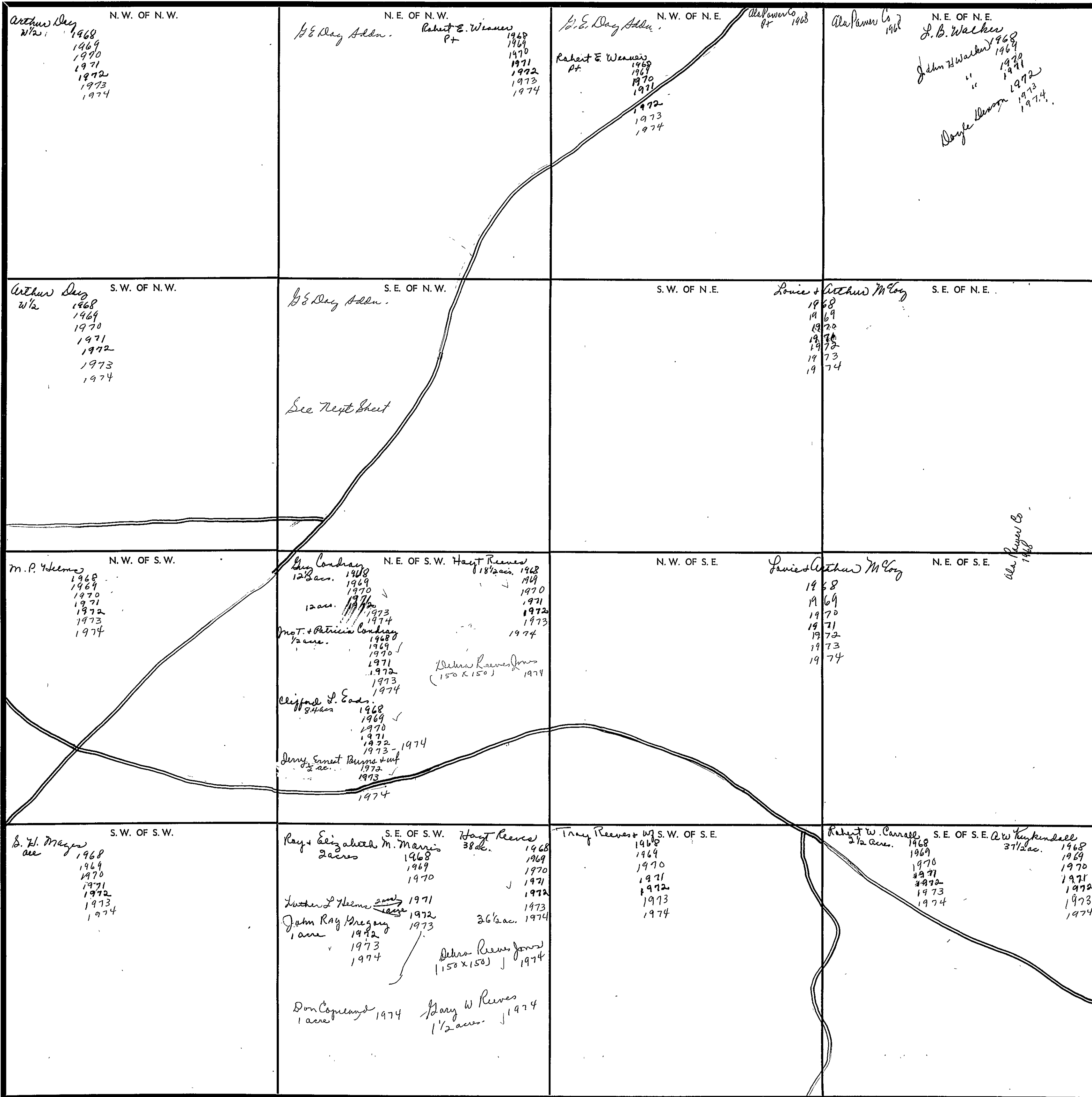
COUNTY _____

SECTION 6

TOWNSHIP 12

RANGE 8

FORM 1-S.T.C.—AGENTS & SON, MINNEAPOLIS



Scale—1 inch—300 Ft.

COUNTY

SECTION

6

TOWNSHIP

12

RANGE

8

Form 1-S.T.C.

<p>8 1/4 NW 1/4</p> <p>C.B. Bowman 2 acs. 1968 1969 1970 ✓ 1971 ✓ 1972 ✓ 1973 ✓ 1974 ✓</p> <p>C.S. Day 1 ac 1968 1969 1970 ✓ 1971 ✓ 1972 ✓ 1973 ✓ 1974 ✓</p> <p>M.E. Day 3/4 ac 1968 1969 1970 → Franko, Spinko & Ruby 1971 ✓ 1972 ✓ 1973 ✓ 1974 ✓</p> <p>Francis & Charles Dixon 1 ac 1968 1969 1970 ✓ 1971 ✓ 1972 ✓ 1973 ✓ 1974 ✓</p> <p>Clyford L. Eads 12 acs. 1968 1969 1970 ✓ 1971 ✓ 1972 ✓ 1973 ✓ 1974 ✓</p> <p>Harver C. Freeman 1/2 ac - 1968 1969 1970 ✓ 1971 ✓ 1972 ✓ 1973 ✓ 1974 ✓</p> <p>Dene Lipscomb 1/2 ac - 1968 1969 1970 ✓ 1971 ✓ 1972 ✓ 1973-1974 ✓</p> <p>Robert E. Wauer Pt 1968 ✓ 1969 ✓ 1970 ✓ 1971 ✓ 1972-1973 ✓ 1974 ✓</p>	

Scale—1 inch = 300.00 Ft.

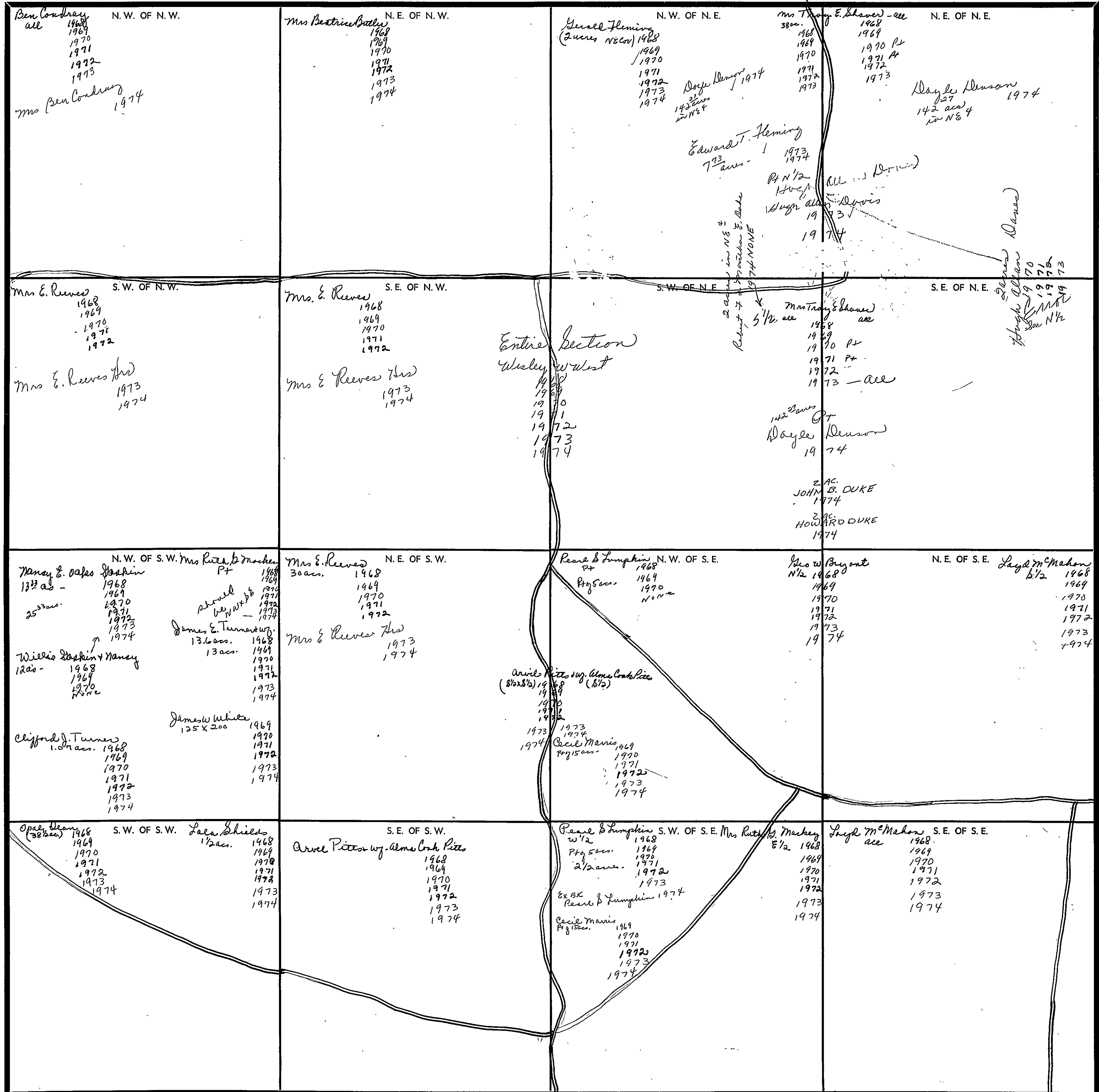
COUNTY

SECTION 7

TOWNSHIP 12

RANGE 8

FORM 1-S.T.C. - ROBERTS & SON, BIRMINGHAM



Scale—1 inch—300 Ft.

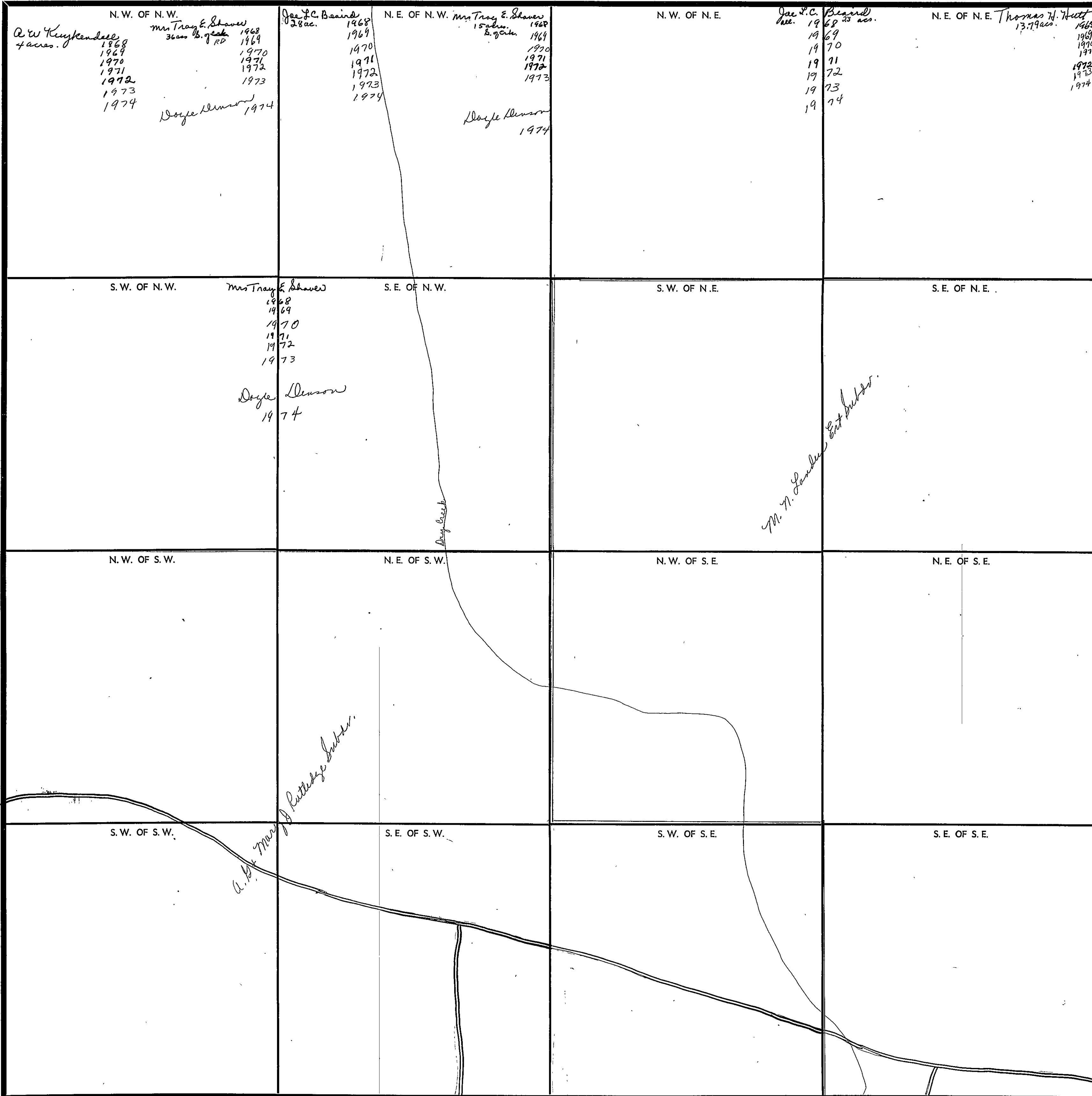
COUNTY _____

SECTION 8

TOWNSHIP 12

RANGE 8

FORM 1-S.T.C.—ROBERTS & SON, MINNEAPOLIS



Scale—1 inch—300 Ft.

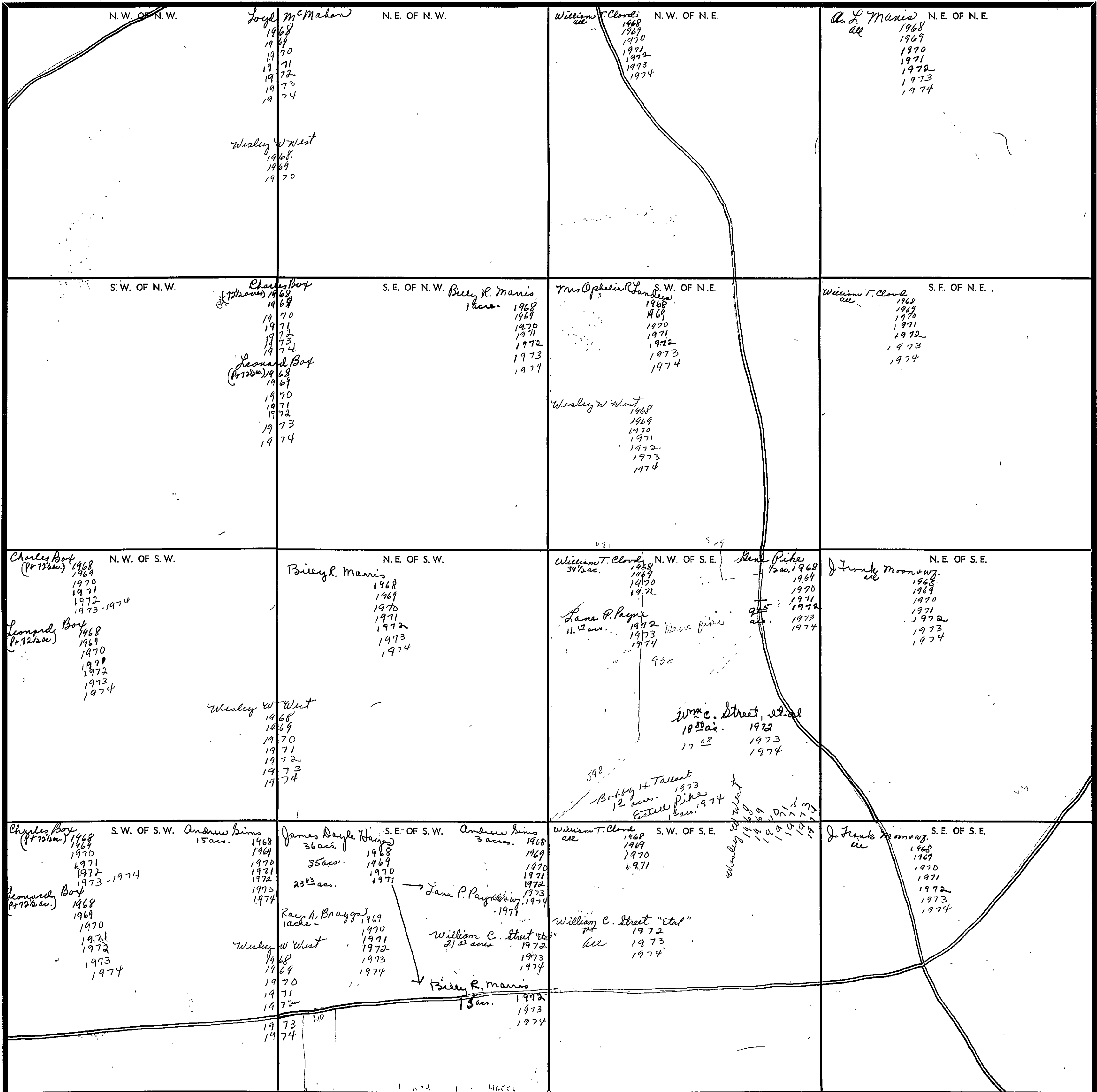
COUNTY _____

SECTION 9

TOWNSHIP 12

RANGE 8

FORM 1-8.T.C.—ROBERTS & SON, BIRMINGHAM



Scale 1 inch = 300 Ft.

COUNTY

SECTION

10

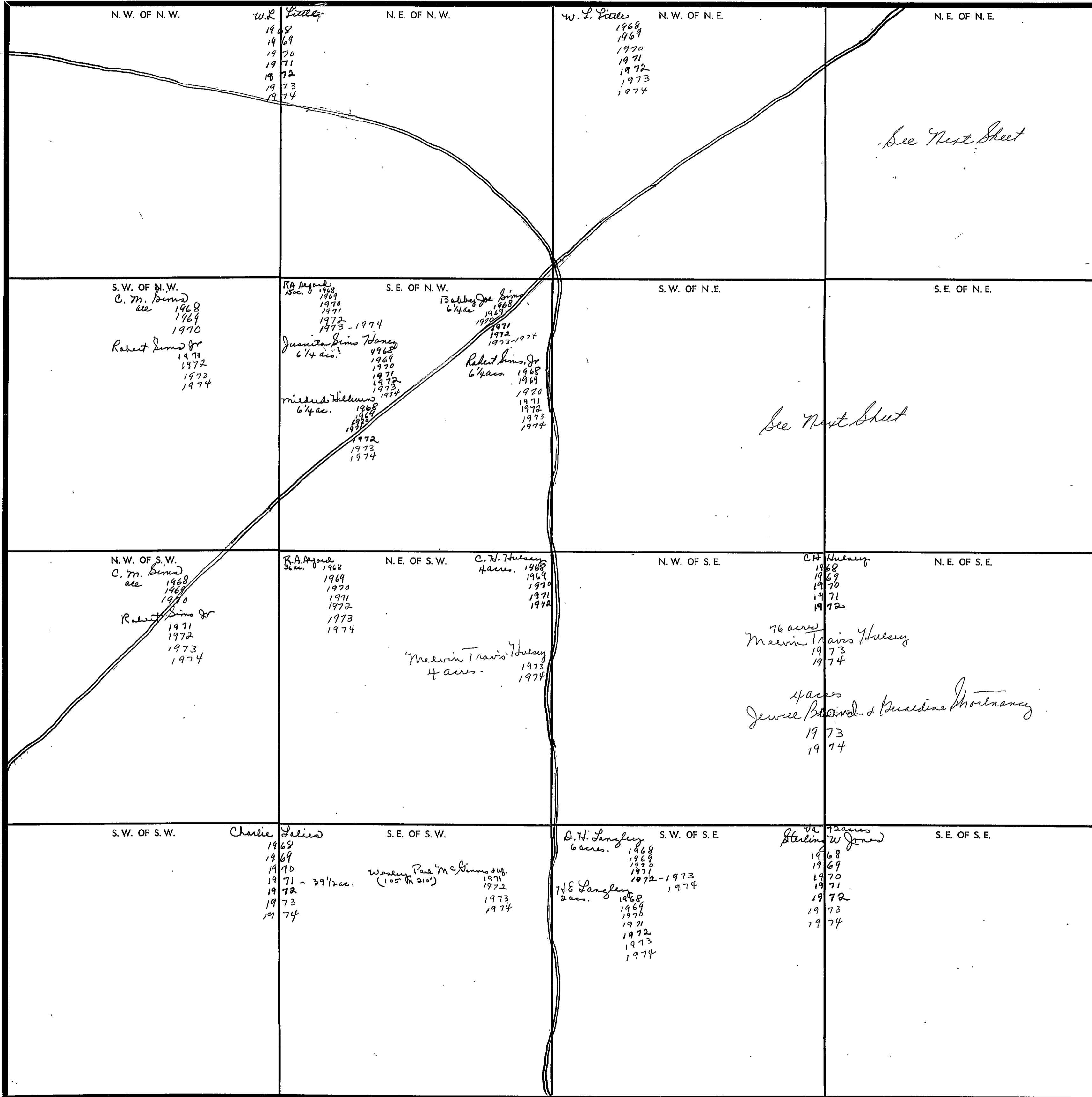
TOWNSHIP

12

RANGE

8

FORM 1-8.T.C.—REVISED 4-68, BIRMINGHAM



Scale—1 inch—300 Ft.

COUNTY

Form 1—S.T.C.

	<p style="text-align: right;">NE 1/4 of NE 1/4</p> <p>Dwight Allen Ayard, Jr. 1 ac. 1968 1969 1970 1971 1972 1973 1974</p> <p>Louise Ayard Pt 1968 1969</p> <p>James D Babbitt 10 acres 1968 1969 1970 1971 1972 1973 - 1974</p> <p>David A. Reeves 2 acres 1968 1969 1970 1971 1972 1973 1974</p> <p>J B Gann (3 1/2 acres) 1968 1969 1970 1971 1972 - 1973 1974</p> <p>Jessie Green 7 1/2 acres 1968 1969 1970 1971 1972 1973 1974</p> <p>James W Hanes 7 1/2 acres 1968 1969 1970 1971 1972 1973 1974</p> <p>Elmer C. Pike 1 1/2 acres 1968 1969 1970 1971 1972</p> <p>Mrs Jonie Mitchell 7 1/2 acres 1968 1969 1970 1971 1972 1973 1974</p> <p>Emery Alledge 2 acres 1968 1969 1970 1971 1972 1973 1974</p> <p>Jesse H. Wardlow + Wf. 3.9 acres 1964 1970 1971 1972 - 1973 1974</p> <p>Donald Sims + Wf Reeves 2 acres 1970 1971 1972 1973 1974</p> <p>Thene C. Pike (50 x 100) 1973 Thene Pike 1974</p> <p>Mrs Elmer C Pike 1 acre + 1/2 ac. 1973 1974 (includes with) Thene Pike</p>
<p style="text-align: right;">SW 1/4 of NE 1/4</p> <p>Joe Babbitt 2 1/4 ac. 1968 1969 1970 1971 1972 - 1973 1974</p> <p>J B Gann Pt 1968 1969 1970 1971 1972 1973 1974</p> <p>Travis + Nettie Petterson 14 3/4 ac. 1968 1969 1970 1971 1972 1973 1974</p> <p>Bobby J. Reeves 2 acres 1968 1969 1970 1971 1972 1973 - 1974</p> <p>Jessie Reeves 4 acres 1968 1969 1970 1971 1972 - 1973 1974</p> <p>John M. Jr. + Mavis Reeves 1 acre 1968 1969 1970 1971 1972 1973 1974</p> <p>Gene Honey 2 1/4 ac 1974</p> <p>J.C. + Myrtle Butler 10.07 acres 1968 1969 1970 1971 1972 1973 1974</p>	<p style="text-align: right;">SE 1/4 of NE 1/4</p> <p>J. B. Gann Pt 1968 1969 1970 1971 1972 1973 1974</p> <p>C E Murphy 1 acre 1968 1969 1970 1971 1972 1973 - 1974</p> <p>Travis + Nettie Petterson Pt + 14 3/4 ac. 1968 1969 1970 1971 1972 1973 1974</p> <p>Emery Alledge 2 acres 1968 1969 1970 1971 1972 1973 1974</p> <p style="text-align: right;">School 2 acres</p>

Scale—1 inch = 300.00 Ft.

SECTION 11

TOWNSHIP 12

RANGE 5

FORM 1-S.T.C.—ROBERTS & SON, BIRMINGHAM

<p>N. W. OF N. W. <i>John Reeves + wife</i> 1968 1969 1970 1971 1972 1973 1974 No We</p> <p><i>Mrs Joie Mitchell</i> 1/2 ac. 1968 1969 1970 1971 1972 1973 1974</p> <p><i>John Reeves</i> 38 ac. 1968 1969 1970 1971 1972 1973 1974</p> <p><i>Mary Lee Reeves</i> 2 1/2 ac. 1972 1973 1974</p> <p><i>David + Davant</i> 1968 1969 1970 1971</p> <p>1974 <i>John + Janice Bussey</i> all 1974</p>	<p>N. E. OF N. W.</p>	<p>N. W. OF N. E. <i>David + Davant</i> 1968 1969 1970 1971</p> <p><i>Jerry W. Reeves</i> 20 ac. 1972 1973 1974</p> <p><i>Doies Axford</i> 3 1/2 ac. 1972 1973 1974</p>	<p>N. E. OF N. E. <i>Doies Axford</i> 1968 1969 1970 1971 1972 1973 1974</p>
<p>S. W. OF N. W. <i>James R. Lyles</i> 3 ac. 1968 1969 1970 1971 1972 1973 1974</p> <p><i>C. E. Murphy</i> 37 ac. 1968 1969 1970 1971 1972 1973 1974</p>	<p>S. E. OF N. W. <i>Das Biney Barrows</i> 2 ac. 1968 1969 1970 1971 1972 1973 1974</p> <p><i>A. A. Babbitt</i> 38 ac. 1968 1969 1970 1971 1972 1973 1974</p> <p>35 1/2 ac. <i>David R. Bobbitt</i> 2 1/2 ac. 1974</p> <p><i>David + Davant</i> 1968 1969 1970 1971</p>	<p>S. W. OF N. E.</p>	<p>S. E. OF N. E. <i>Doies Axford</i> 1968 1969 1970 1971 1972 1973 1974</p>
<p>N. W. OF S. W.</p>	<p>N. E. OF S. W. <i>Sterling W Jones</i> 1968 1969 1970 1971 1972 1973 1974</p> <p><i>David + Davant</i> 1968 1969 1970 1971</p>	<p>N. W. OF S. E. <i>Sterling W Jones</i> all 1968 1969 1970 1971 1972 1973 1974</p>	<p>N. E. OF S. E. <i>Sterling W Jones</i> all 1968 1969 1970 1971 1972 1973 1974</p>
<p>S. W. OF S. W. <i>Sterling W Jones</i> 1968 1969 1970 1971 1972 1973 1974</p> <p><i>David + Davant</i> 1968 1969 1970 1971</p>	<p>S. E. OF S. W. <i>Sterling W Jones</i> all 1968 1969 1970 1971 1972 1973 1974</p>	<p>S. W. OF S. E. <i>Sterling W Jones</i> 1968 1969 1970 1971 1972 1973 1974</p>	<p>S. E. OF S. E. <i>Sterling W Jones</i> 1968 1969 1970 1971 1972 1973 1974</p>

Scale—1 inch—300 Ft.

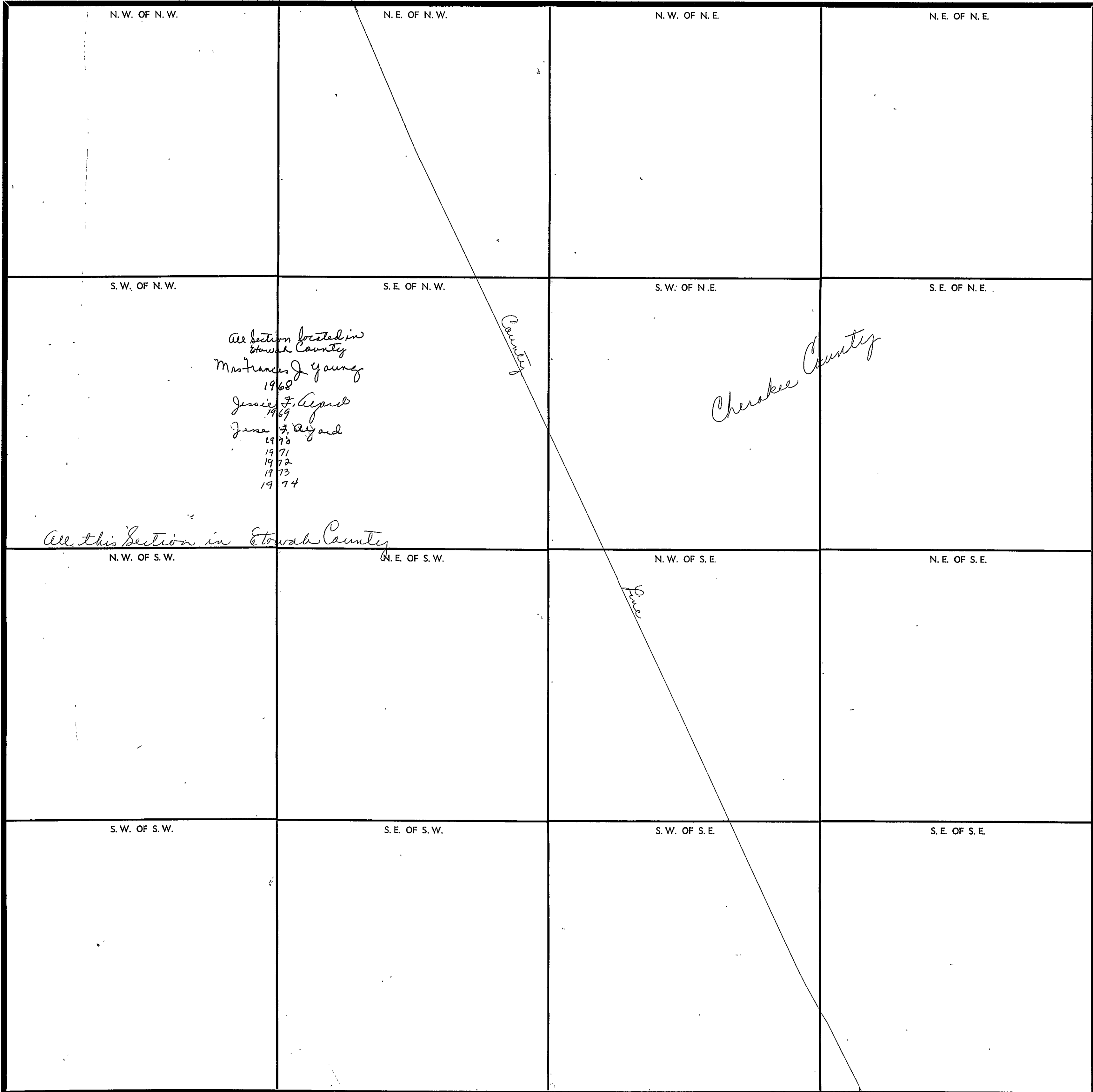
COUNTY

SECTION 12

TOWNSHIP 12

RANGE 8

FORM 1-S.T.C.—REVISED 8-20-64



COUNTY _____

Scale—1 inch—300 Ft.

SECTION

13

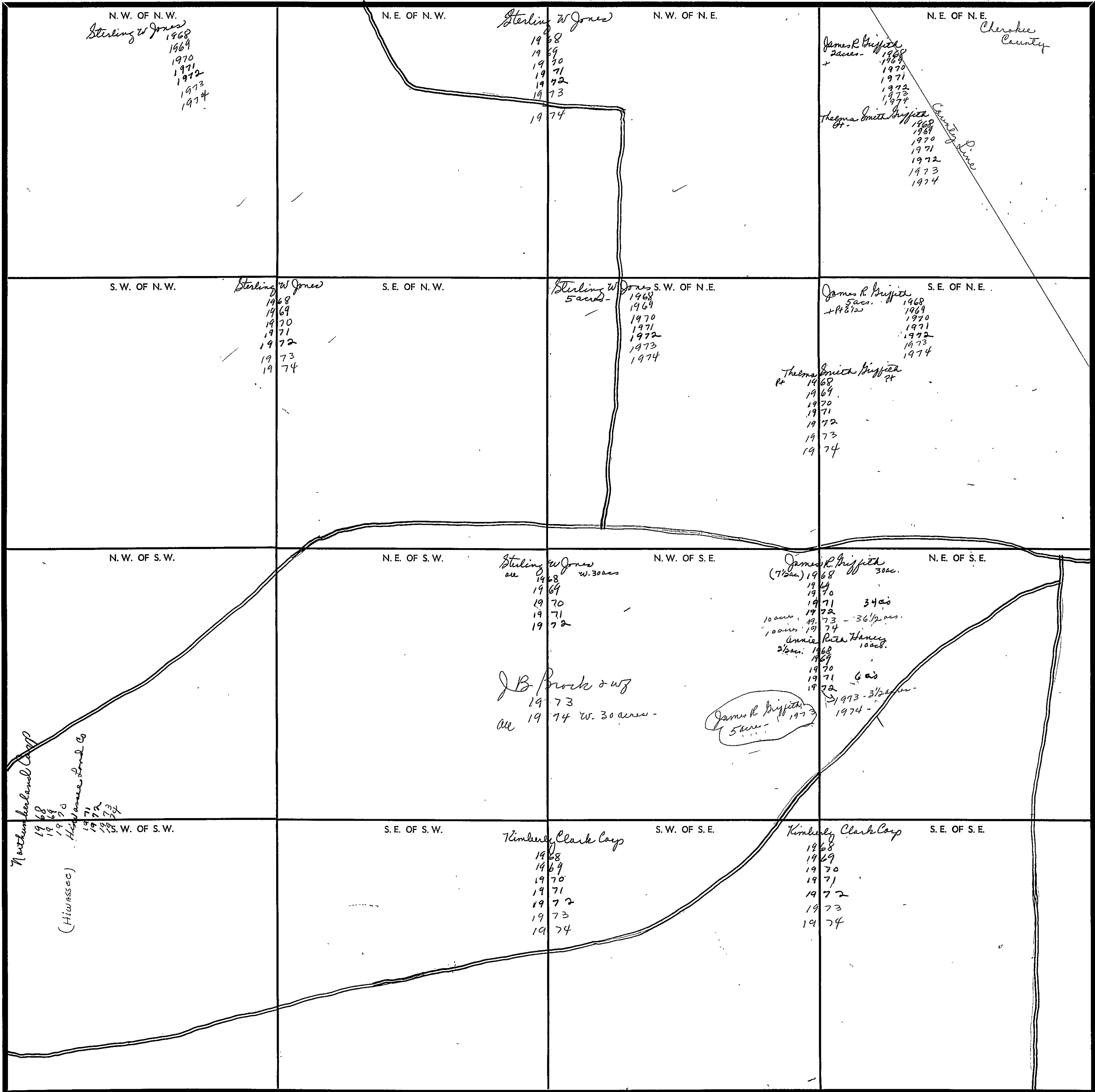
TOWNSHIP

12

RANGE

8

FORM 1-5.T.C.—ROBERTS & SON, BIRMINGHAM



Scale—1 inch—300 Ft.

COUNTY

SECTION

14

TOWNSHIP

12

RANGE

8

FORM 1-5.T.C. - 200222 & SON, BIRMINGHAM

<p>N.W. OF N.W.</p> <p><i>Sterling W. Jones</i></p> <p>1968 1969 1970 1971 1972 1973 1974</p>	<p>N.E. OF N.W.</p> <p><i>Olean W. Gouens</i> Pt</p> <p>1968 1969 1970 1971 1972 1973 1974</p> <p><i>Raymond Gouens</i> (Pt 38acs) 1968 1969 1970 1971 1972 1973 1974</p> <p><i>J.W. Patterson</i> 1973 1974</p> <p><i>Travis F. Roseard</i> 1973 1974</p>	<p>N.W. OF N.E.</p> <p><i>Sterling W. Jones</i> all</p> <p>1968 1969 1970 1971 1972 1973 1974</p>	<p>N.E. OF N.E.</p> <p><i>Sterling W. Jones</i></p> <p>1968 1969 1970 1971 1972 1973 1974</p>
<p>S.W. OF N.W.</p> <p><i>Sterling W. Jones</i></p> <p>1968 1969 1970 1971 1972 1973 1974</p>	<p>S.E. OF N.W.</p> <p><i>Olean W. Gouens</i> 6acs x</p> <p>1968 1969 1970 1971 1972 1973 1974</p> <p><i>Raymond Gouens</i> (Pt 38acs) 1968 1969 1970 1971 1972 1973</p> <p>36acs</p> <p><i>Raymond Gouens</i> 36acs 1974</p> <p><i>Travis F. Roseard</i> 1973 1974</p>	<p>S.W. OF N.E.</p> <p><i>Olean W. Gouens</i> 8 1/2</p> <p>1968 1969 1970 1971 1972 1973 1974</p> <p><i>Sterling Jones</i> N 1/2</p> <p>1968 1969 1970 1971 1972 1973 1974</p>	<p>S.E. OF N.E.</p> <p><i>Sterling W. Jones</i></p> <p>1968 1969 1970 1971 1972 1973 1974</p>
<p>N.W. OF S.W.</p> <p><i>Edbert Martin</i></p> <p>1968 1969 1970 1971 1972 1973 1974</p>	<p>N.E. OF S.W.</p> <p><i>Billy A. Chapman</i> 13acs</p> <p>1968 1969 1970 1971 1972 1973 1974</p> <p><i>Olean W. Gouens</i> 13 1/2acs 1968</p> <p><i>William T. Cloud</i> 13 1/2acs</p> <p>1968 1969 1970 1971 1972</p> <p><i>Olean W. Gouens</i> 13 1/2acs</p> <p>1969 1970 1971 1972 1973 1974</p> <p><i>Don Waldrop</i> 13 1/2acs</p> <p>1973 1974</p>	<p>N.W. OF S.E.</p> <p><i>Olean W. Gouens</i> 7 1/2</p> <p>1968 1969 1970 1971 1972 1973 1974</p> <p><i>Billy A. Chapman</i> 7 1/2</p> <p>1968 1969 1970 1971 1972 1973 1974</p>	<p>N.E. OF S.E.</p> <p><i>Sterling W. Jones</i></p> <p>1968 1969 1970 1971 1972 1973 1974</p>
<p>S.W. OF S.W.</p> <p><i>Orville Gannon</i> 8acs</p> <p>1968 1969 1970 1971 1972</p> <p><i>Orville Gannon</i> 8acs</p> <p>1973 1974</p>	<p>S.E. OF S.W.</p> <p><i>Jessie N. Finch</i> NE 1/4</p> <p>1968 1969 1970 1971 1972 1973 1974</p> <p><i>Mrs Wesley Kigore</i> 7acs</p> <p>1973 1974</p> <p><i>Arthur B. Bell</i> 1971 1972 1973 1974</p> <p><i>W. H. Vassie Manis</i> (86 1/4) 8 1/2</p> <p>1968 1969 1970 1971 1972 1973 1974</p>	<p>S.W. OF S.E.</p> <p><i>Billy A. Chapman</i> all</p> <p>1968 1969 1970 1971 1972 1973 1974</p>	<p>S.E. OF S.E.</p> <p><i>Northumberland Corp.</i> 1968 1969 1970</p> <p><i>Hawassoc Land Co.</i> 1971 1972 1973 1974</p> <p><i>Hawassoc</i></p>

Scale—1 inch—300 Ft.

COUNTY

SECTION

15

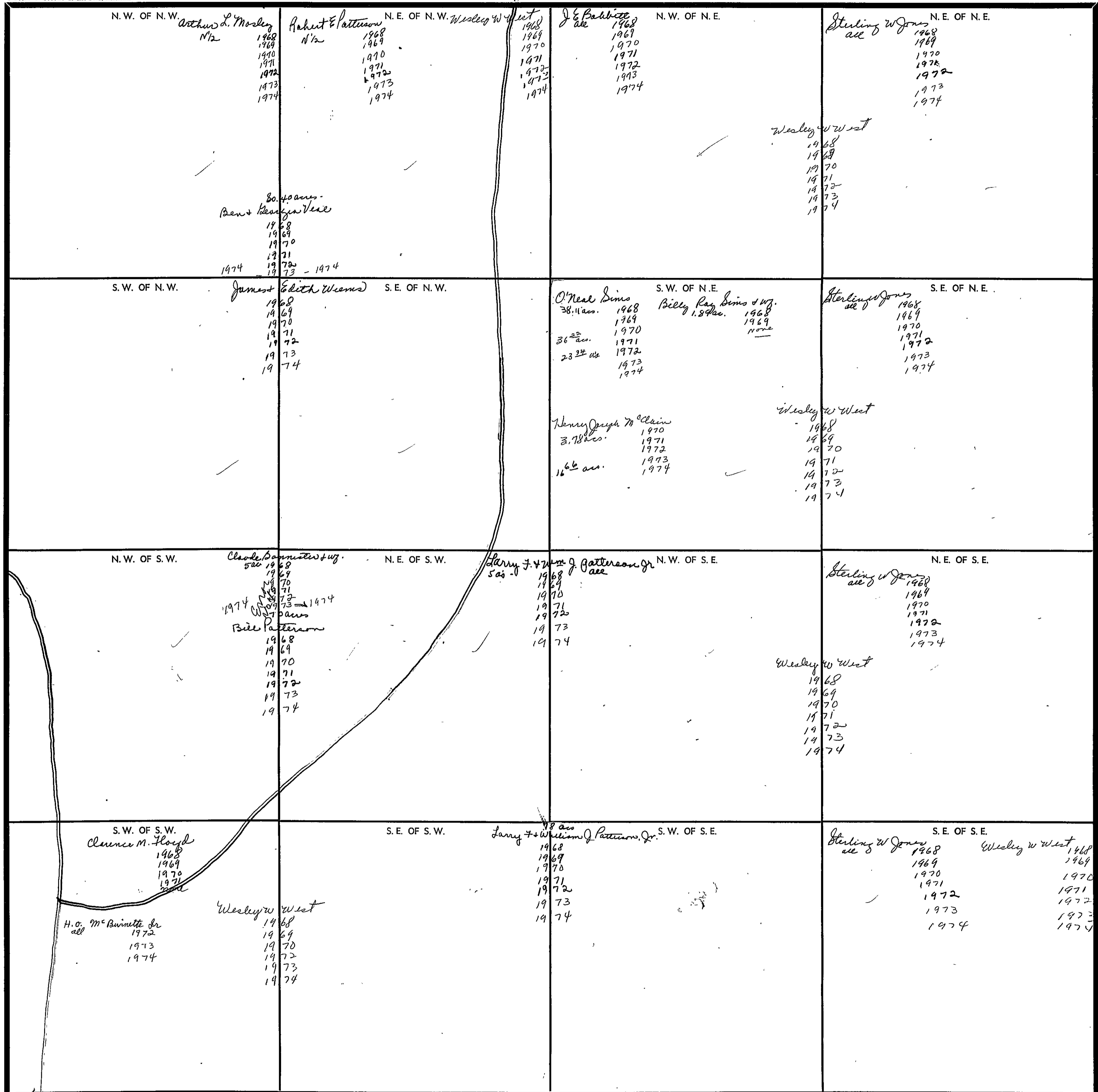
TOWNSHIP

12

RANGE

8

FORM 1-S.T.C.—ROBERTS & SON, BIRMINGHAM



COUNTY

Scale—1 inch—300 Ft.

SECTION

16

TOWNSHIP

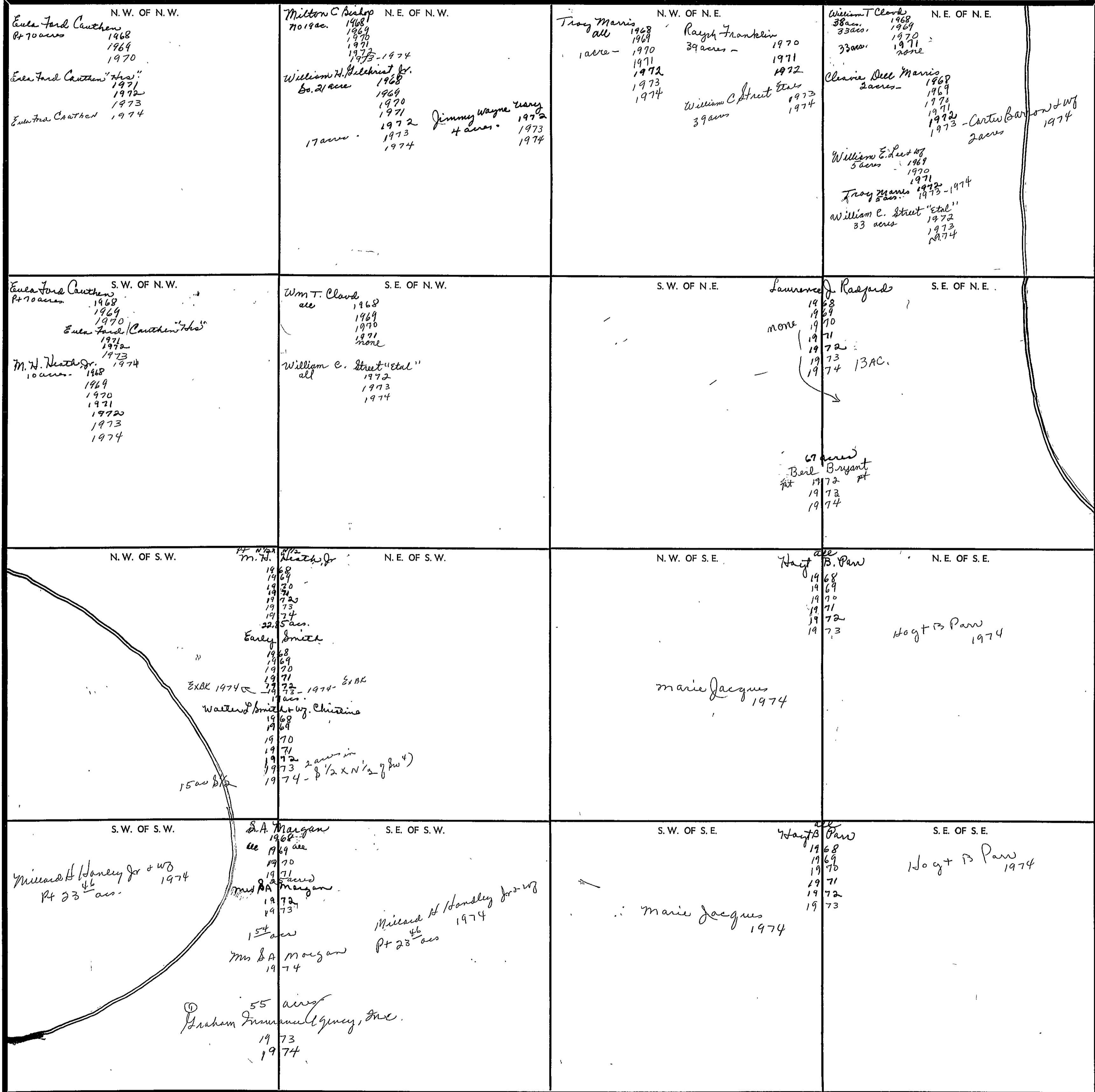
12

RANGE

J

28

FORM 1-S.T.C.—CORREY & SON, MINNEAPOLIS



Scale—1 inch—300 Ft.

COUNTY

SECTION 17

TOWNSHIP 12

RANGE 8

FORM 1-S.T.C.—FORESTS & SOIL, MINNESOTA

<p>N. W. OF N. W.</p> <p>James M. Maris 1968 1969 1970 1971 1972 1973 1974</p> <p>Wesley W West 1968 1969 1970 1971 1972 1973 1974</p>	<p>N. E. OF N. W.</p> <p>James M. Maris 1968 1969 1970 1971 1972 1973 1974</p>	<p>N. W. OF N. E.</p> <p>1.53 AC. 1968 1969 1970 1971 1972 1973 1974</p>	<p>N. E. OF N. E.</p> <p>pt. M. N. Landers "Est" Subdiv. E-39</p> <p>Wesley W West 1968 1969 1970 1971 1972 1973 1974</p>
<p>S. W. OF N. W.</p> <p>James M. Maris 1968 1969 1970 1971 1972 1973 1974</p> <p>Wesley W West 1968 1969 1970 1971 1972 1973 1974</p>	<p>S. E. OF N. W.</p> <p>Mrs. Clara M. Landers all 1968 1969 1970 1971 1972 1973 1974</p> <p>Wesley W West 1968 1969 1970 1971 1972 1973 1974</p>	<p>S. W. OF N. E.</p> <p>Mrs. Ophelia R. Landers all 1968 1969 1970 1971 1972 1973 1974</p>	<p>S. E. OF N. E.</p> <p>Mrs. Ophelia Landers all 1968 1969 1970 1971 1972 1973 1974</p> <p>Wesley W West 1968 1969 1970 1971 1972 1973 1974</p>
<p>N. W. OF S. W.</p> <p>Mrs. Ophelia R. Landers 1968 1969 1970 1971 1972 1973 1974</p> <p>Wesley W West 1968 1969 1970 1971 1972 1973 1974</p>	<p>N. E. OF S. W.</p> <p>Mrs. Ophelia R. Landers all 1968 1969 1970 1971 1972 1973 1974</p> <p>Wesley W West 1968 1969 1970 1971 1972 1973 1974</p>	<p>N. W. OF S. E.</p> <p>Mrs. Ophelia R. Landers all 1968 1969 1970 1971 1972 1973 1974</p>	<p>N. E. OF S. E.</p> <p>Mrs. Ophelia R. Landers all 1968 1969 1970 1971 1972 1973 1974</p> <p>Wesley W West 1968 1969 1970 1971 1972 1973 1974</p>
<p>S. W. OF S. W.</p> <p>Harvey F. & Adia Baymores 1 ac. 1968 1969 1970 1971 1972 1973 1974</p> <p>W.E. Moore 1 acre. 1968 None</p> <p>Wesley W West 1968 1969 1970 1971 1972 1973 1974</p>	<p>S. E. OF S. W.</p> <p>Julia Coggins 17.98 ac. 1968 1969 1970 1971 1972 1973 1974</p> <p>Calvin H. Greene 1/2 acre. 1968 1969 1970 1971 1972 1973 1974</p> <p>Mrs. Crawford Street 37 1/2 ac. + lot. 38 1/2 + lot. 1968 1969 1970 1971 1972 1973 1974</p> <p>Winnie E. Stewart Thos. & Adolphe Coggins 1974</p> <p>Harriet W. Campbell 1 acre. 1974</p> <p>Deary & Loney Coggins 9 ac. 1968 1969 1970 1971 1972 1973 1974</p> <p>Sidney M. Spence 1973 1974</p> <p>Garland C. Fries 1 acre. 1968 1969 1970 1971 1972 1973 1974</p> <p>Carvin H. Greene 8 1/2 ac. 1968 1969 1970 1971 1972 1973 1974</p>	<p>S. W. OF S. E.</p> <p>Mary Farnes (3 ac.) 1968 1969 1970 1971 1972 1973 1974</p> <p>Russell J. Hill (3 ac.) 1968 1969 1970 1971 1972 1973 1974</p> <p>Mrs. Crawford Street 35 ac. 1968 1969 1970 1971 1972 1973 1974</p> <p>Mrs. Crawford Street 1 acre. 1968 1969 1970 1971 1972 1973 1974</p> <p>Mrs. Crawford Street 34 ac. 1968 1969 1970 1971 1972 1973 1974</p>	<p>S. E. OF S. E.</p> <p>Casper Maris Pt of 20 ac. 1968 1969 1970 1971 1972 1973 1974</p> <p>Deary Maris 1/2 1968 1969 1970 1971 1972 1973 1974</p>

Scale—1 inch—300 Ft.

COUNTY _____

SECTION

18

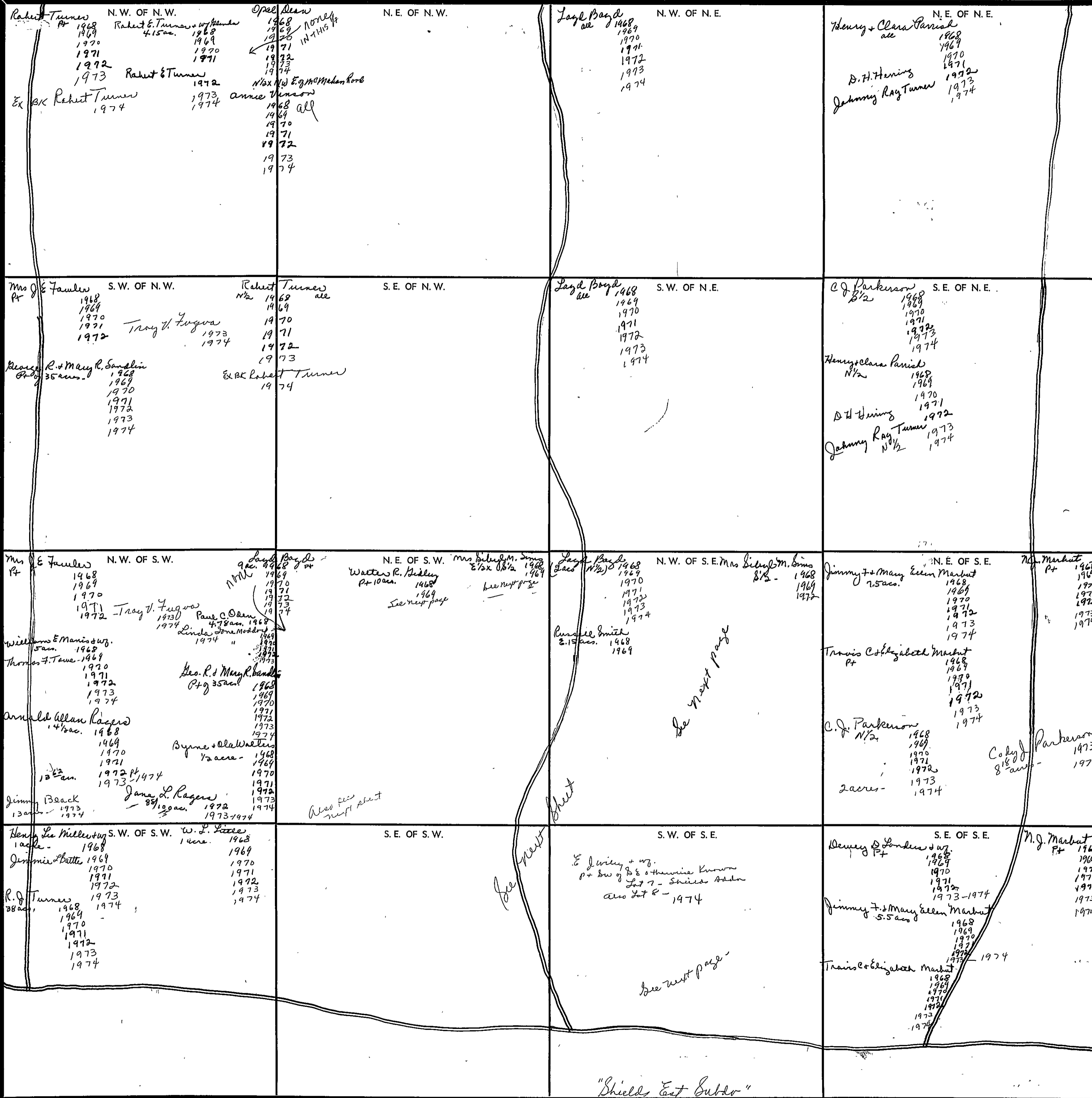
TOWNSHIP

12

RANGE

8

FORM 1-S.T.C.—REVISED 4-68, BIRMINGHAM



Scale—1 inch—300 Ft.

COUNTY

SECTION

18

TOWNSHIP

12

RANGE

8

5700

Form 1-S.T.C.

<p>NE 1/4 of SW 1/4</p> <p>Frank Hooprey Jr 10 ac. 1968 1969 1970 1971</p> <p>Jackie L. Yarker 1972 Jackie L. Yarker 1973</p> <p>Laurence Wood 3/4 ac. 1968 1969 1970 1971 1972 1973 1974</p> <p>Loyd B Boyd 1974</p> <p>Walter R. Kilday 4 1/2 ac. 1968 1969 + 5 28 ac. 1970 1971 1972 1973 1974</p> <p>Mrs D Boyd M. Bimo 1968 1969 1970 1971 1972 1973 1974</p>	<p>NW 1/4 of SE 1/4</p> <p>Clarence Higdon 2 1/2 ac. 1968 1969 1970 1971 1972 1973 1974</p> <p>Ernie C. Hayen 1968 1969 1970 1971 1972 1973 1974</p> <p>Loyd Boyd 1968 1969 1970 1971 1972 1973 1974</p> <p>Laurence Wood 3/4 ac. 1968 1969 1970 1971 1972 1973 1974</p> <p>Laurence Wood 1971 1972 1973 1974</p> <p>Russell Bimel E. 15 ac. 1968 1969 1970 1971 1972 1973</p> <p>Thelma Smith Driffitt 1974</p>
<p>SE 1/4 of SW 1/4</p> <p>Henry T. Kilday 9 28 ac. 1968 1969 1970 1971 1972 1973 1974</p> <p>Walter R. Kilday 9 ac. 1968 1969 1970 1971 1972 1973 1974</p> <p>D. L. Heath (6.28 + lot) 1968 1969 1970 1971 1972 1973 1974</p> <p>Francis E Jordan (3 1/3 ac.) 1968 1969 1970 1971 1972 1973 1974</p> <p>Harace Porter 9 ac. 1968 1969 1970 1971 1972 1973 - 1974</p> <p>A. Waylon Rauland 1 ac. 1968 1969 1970</p> <p>Ronald C. Strange 1 ac. 1971 1972 1973</p> <p>Olin J. Sleight 1 1/2 ac. 1968 1969 1970 1971 1972 1973 1974</p> <p>Claude Bimel 1 ac. 1968 1969 1970 1971 1972 - 1973 1974</p> <p>C. T. Strange 2 ac. 1968 1969 1970 1971 1972 1973 1974</p> <p>Jay Heath 1 1/2 ac. 1968 1969 1970 1971 1972 1973 1974</p>	<p>SW 1/4 of SE 1/4</p> <p>Travis C + Elizabeth Marbut 16.2 ac. 1968 1969 1970 1971 1972 1973 1974</p> <p>J. D. McCay 6.41 ac. 1968 1969 1970 1971 1972 1973 - 1974</p> <p>E. J. Wiley + W. Faye 1968 1969 1970 1971 1972 1973 1974</p>

Scale—1 inch = 300.00 Ft.

COUNTY

SECTION 19

TOWNSHIP 12

RANGE J

FORM 1-8.T.C. - ROBERTS & SON, BIRMINGHAM

<p>N. W. OF N. W.</p> <p>Paul Sanders 2 acres - 1968 1969 1970 1971 1972 1973 1974</p> <p>Henry T. Pillee (20 1/2 acres) 1969 1970 1971 1972 1973 1974</p> <p>Francis E. Jordan 6 7/8 acres 1968 1969 1970 1971 1972 1973 1974</p> <p>Wesley W. West 1968 1969 1970 1971 1972 1973 1974</p> <p>Dwight Allen B. 1955</p>	<p>N. E. OF N. W. D. L. Heath 13 1/2 acres 1968 7 1/2 acres 1969 1970 1971 1972 1973 1974</p>	<p>N. W. OF N. E.</p> <p>Platted "E. R. Shields Sub-1"</p>	<p>N. E. OF N. E. N. J. Marbut (27.88 acres) 1968 1969 1970 1971 1972 1973 1974</p> <p>Dwight B. Sanders & WJ. 12.12 acres - 1968 1969 1970 1971 1972 1973 1974</p> <p>Wesley W. West 1968 1969 1970 1971 1972 1973 1974</p>
<p>S. W. OF N. W.</p> <p>Clyde E. Hazel Chestnut 2 1/2 acres - 1968 1969 1970 1971 1972 1973 1974</p> <p>W/2 Hazel Chestnut 1968 1969 1970 1971 1972 1973 1974</p> <p>Mildred T. W. Hancock 2 acres 1973 1974</p> <p>George W. Hunter Jr & WJ. 1 acre - 1973 1974</p>	<p>S. E. OF N. W.</p> <p>W/2 Hazel Chestnut 1968 1969 1970 1971 1972 1973 1974</p> <p>18 acres - 1973 1974</p> <p>Wesley W. West 1968 1969 1970 1971 1972 1973 1974</p>	<p>S. W. OF N. E.</p>	<p>S. E. OF N. E.</p> <p>Wesley W. West 1968 1969 1970 1971 1972 1973 1974</p>
<p>N. W. OF S. W.</p> <p>B. B. Anderson & WJ. 36.55 acres 1968 1969 1970 1971 1972 1973 1974</p> <p>F. A. Dennis & WJ. 1 acre 1972 1973 1974</p>	<p>N. E. OF S. W.</p> <p>B. B. Anderson & WJ. 8 acres 1968 1969 1970 1971 1972 1973 1974</p> <p>F. A. Dennis & WJ. 1 acre 1972 1973 1974</p> <p>Clyde E. Hazel Chestnut 1968 1969 1970 1971 1972 1973 1974</p> <p>Wesley W. West 1968 1969 1970 1971 1972 1973 1974</p> <p>John Hope McCain Pt 35.760 1968 1969 1970 1971 1972 1973 1974</p>	<p>N. W. OF S. E.</p> <p>W. M. Phillips 7 acres 1968 1974</p> <p>Wesley W. West 1968 1969 1970 1971 1972 1973 1974</p>	<p>N. E. OF S. E.</p> <p>Hazel Chestnut 1968 1969 1970 1971 1972 1973 1974</p>
<p>S. W. OF S. W.</p> <p>B. B. Anderson & WJ. 31.51 acres 1968 1969 1970 1971 1972 1973 1974</p> <p>F. A. Dennis & WJ. 31.51 acres 1972 1973 1974</p> <p>J. L. Litt 10 acres 1968 1969 1970 1971 1972 1973 1974</p> <p>W. M. Phillips Pt 9.9 acres 1969 1970 1971 1972 1973 1974</p> <p>W. M. Phillips Pt 9.8 acres 1969 1970 1971 1972 1973 1974</p> <p>Jack D. Hood Pt 1969 1970 1971</p>	<p>S. E. OF S. W.</p> <p>B. B. Anderson & WJ. 91 acres 1968 1969 1970 1971 1972 1973 1974</p> <p>F. A. Dennis & WJ. none 1972 1973 1974</p> <p>W. M. Phillips Pt 9.9 acres 1969 1970 1971 1972 1973 1974</p> <p>W. M. Phillips Pt 9.8 acres 1969 1970 1971 1972 1973 1974</p> <p>A. D. Talajers 1 acre ± 1970 1971 1972 1973 1974</p> <p>Mildred P. Nelson 12 acres - 1973 1974</p> <p>Jack D. Hood Pt 1969 1970 1971</p> <p>Bobby D. Drew 8 acres - 1972</p>	<p>S. W. OF S. E.</p> <p>W. M. Phillips 39 acres 1968 none</p> <p>Loyce & Annie Lou Chestnut all - 1968 1969 1970 1971 1972 1973 1974</p> <p>Jack D. Hood 6 1/2 acres 1969 1970 1971 1972 1973 1974</p> <p>Bobby D. Drew 8 acres - 1972</p>	<p>S. E. OF S. E.</p> <p>Danald C. Alford E/2 1968 1969 none</p> <p>J. T. McCain & WJ. W/2 1968 1969 1970 1971 1972 1973 1974</p> <p>Wesley W. West 1968 1969 1970 1971 1972 1973 1974</p>

Scale—1 inch=300 Ft.

COUNTY

SECTION

20

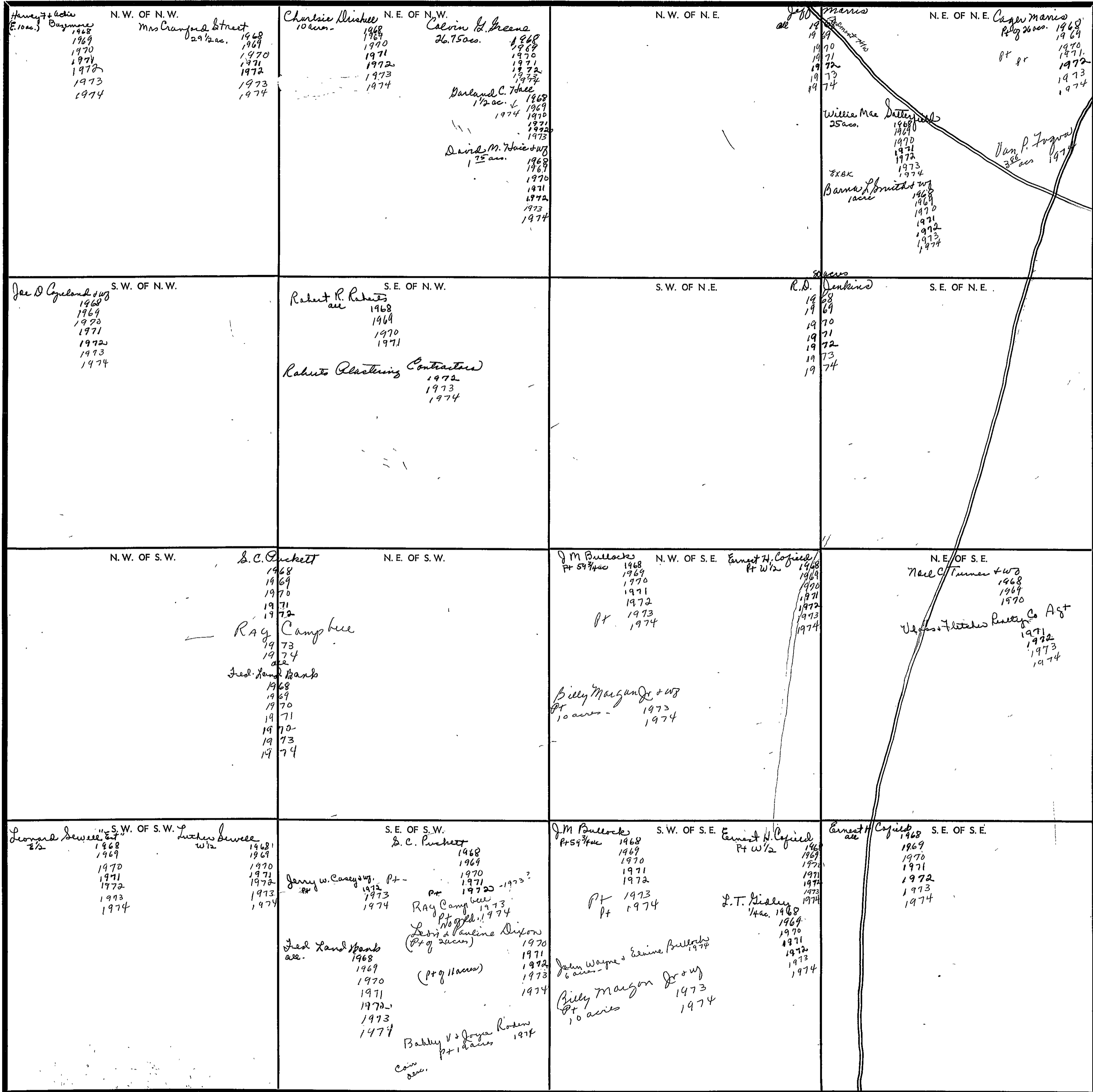
TOWNSHIP

12

RANGE

8

FORM 1-S.T.C.—REVISED & COR. 11/19/68



Scale—1 inch=300 Ft.

COUNTY

SECTION

21

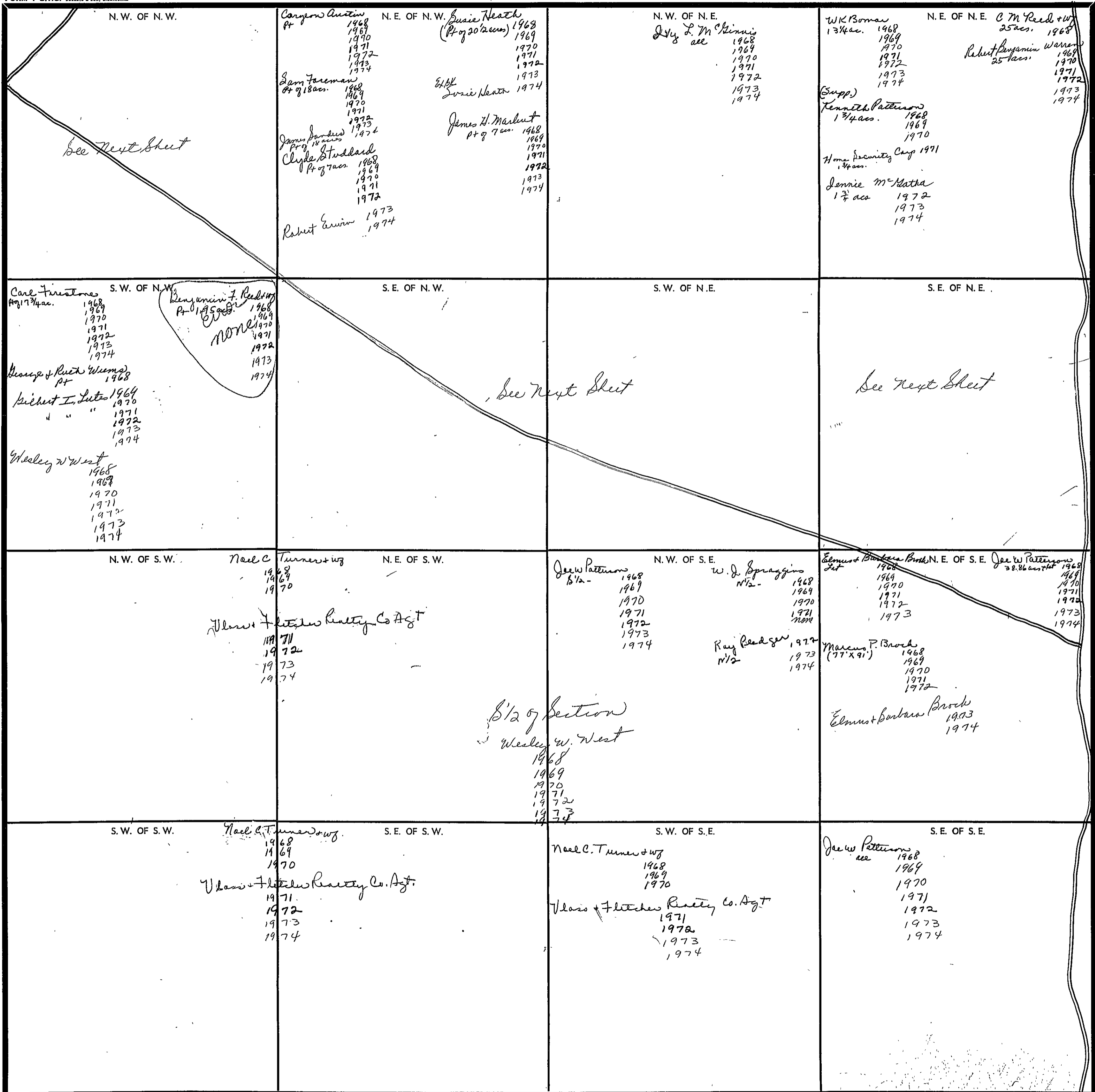
TOWNSHIP

12

RANGE

8

FORM 1-8.T.C.—REVISED 8-58, BIRMINGHAM



Scale—1 inch—300 Ft.

COUNTY

Form 1-S.T.C.

<p>Carl Frictione Pt of 17 1/2 acs. 1968 1969 1970 1971 1972 1973 1974</p> <p>Curtis H. McMahon 25 acs. 1968 1969 1970 1971 1972 1973 1974</p> <p>Charles Sims 1971 none</p> <p>Benjamin F. Reed + wife Pt of 1.75 acs. 1968 1969 1970 1971 1972 1973 1974</p> <p>William T. Riley (16.32 acs) 1968 1969 1970 1971 1972 1973 1974</p> <p>George + Ruth Weems Pt 1968</p> <p>Michael I. Lutz 1969 1970 1971 1972 1973 1974</p> <p>Norris C. Cole + wife 3 3/8 acs 1974</p> <p>Lloyd A. Reed 3 acs 1971 1972 1973 1974</p> <p>Harvey Hooper (22 acs) 1972 1973 none</p> <p>James Sanders 18 1/2 acs 1974</p> <p>NW 1/4 of NW 1/4 Wesley W. West 1968 1969 1970 1971 1972 1973 1974</p>	<p>Carlyon Austin Pt 1968 1969 1970 1971 1972 1973 1974</p> <p>W.K. Roman 2 acs 1968 1969 1970 1971 1972 1973 1974</p> <p>Sam Farmer Pt of 18 acs 1968 1969 1970 1971 1972 1973 1974</p> <p>Herbert Higginth 3 1/2 acs. 1968 1969 1970 1971 1972 1973 1974</p> <p>Lucia Heath Pt of 20 1/2 acs. 1968 1969 1970 1971 1972 1973 1974</p> <p>James H. Marbut Pt of 7 acs. 1968 1969 1970 1971 1972 1973 1974</p> <p>W.J. Spraggins 1 1/2 acs. 1968 1969 1970 1971 none</p> <p>Clyde Studdard Pt of 9 acs. 1968 1969 1970 1971 1972</p> <p>Robert L. O'Leary 3 1/2 acs. 1974</p> <p>Ray Reedger 1 1/2 acs 1972 1973 1974</p> <p>Robert Erwin 1973-1974</p> <p>SE 1/4 of NW 1/4 Carlis E. Young 1968 1969 1970 1971 1972 1973 1974</p> <p>James M. Rodgers 1974</p>
<p>Barbara Clontz (5 acs.) 1968 1969 1970 1971 1972 1973 1974</p> <p>Joseph E. Burns 1 acre 1968 1969 1970 1971 1972 1973 1974</p> <p>K.K. Morrison 1971 1972 1973 1974</p> <p>Ralph F. Fallon 2 acs. 1968 1969 1970 1971 1972 1973 1974</p> <p>Willis Halcombe 3 acs. 1968 1969 1970 1971 1972 1973 1974</p> <p>E.A. Huffstatter + R.T. Walters Pt 15 acs. 1968 1969 1970 1971 1972 1973 1974</p> <p>W.J. Spraggins 13 1/2 ac + 1/2 ac 13 ac 1968 1969 1970 1971 none</p> <p>Ray Reedger 1972 1973 1974</p> <p>Eugene Clontz + A.W. Wright 1969 1970</p> <p>Eugene Clontz 1970 1971 1972 1973 1974</p> <p>Eugene Clontz 5 acs + 1/2 ac 1974</p> <p>SW 1/4 of NE 1/4 Roy C. Spraggins + Reed Mayhew (Acres 1966 thru 1970, inc) 1971 1972</p> <p>Roy C. Spraggins 1973 1974</p>	<p>Hazel F. Heath + wife 9 acs. 1968 1969 1970 1971 1972 1973 1974</p> <p>Hazel R. Heath 1971 1972 1973 1974</p> <p>Leon Halcombe 1 acre 1968 1969 1970 1971 1972 1973 1974</p> <p>E.A. Huffstatter + R.T. Walters Pt 8 acs. 1968 1969 1970 1971 1972 1973 1974</p> <p>Joe W. Patterson 1968 1969 1970 1971 1972 1973 1974</p> <p>20 3/4 acs. 1973 1974</p> <p>10 27-153. Charles M. Hathco + wife 4 acs. 1971 1972 1973 1974</p> <p>SE 1/4 of NE 1/4</p>

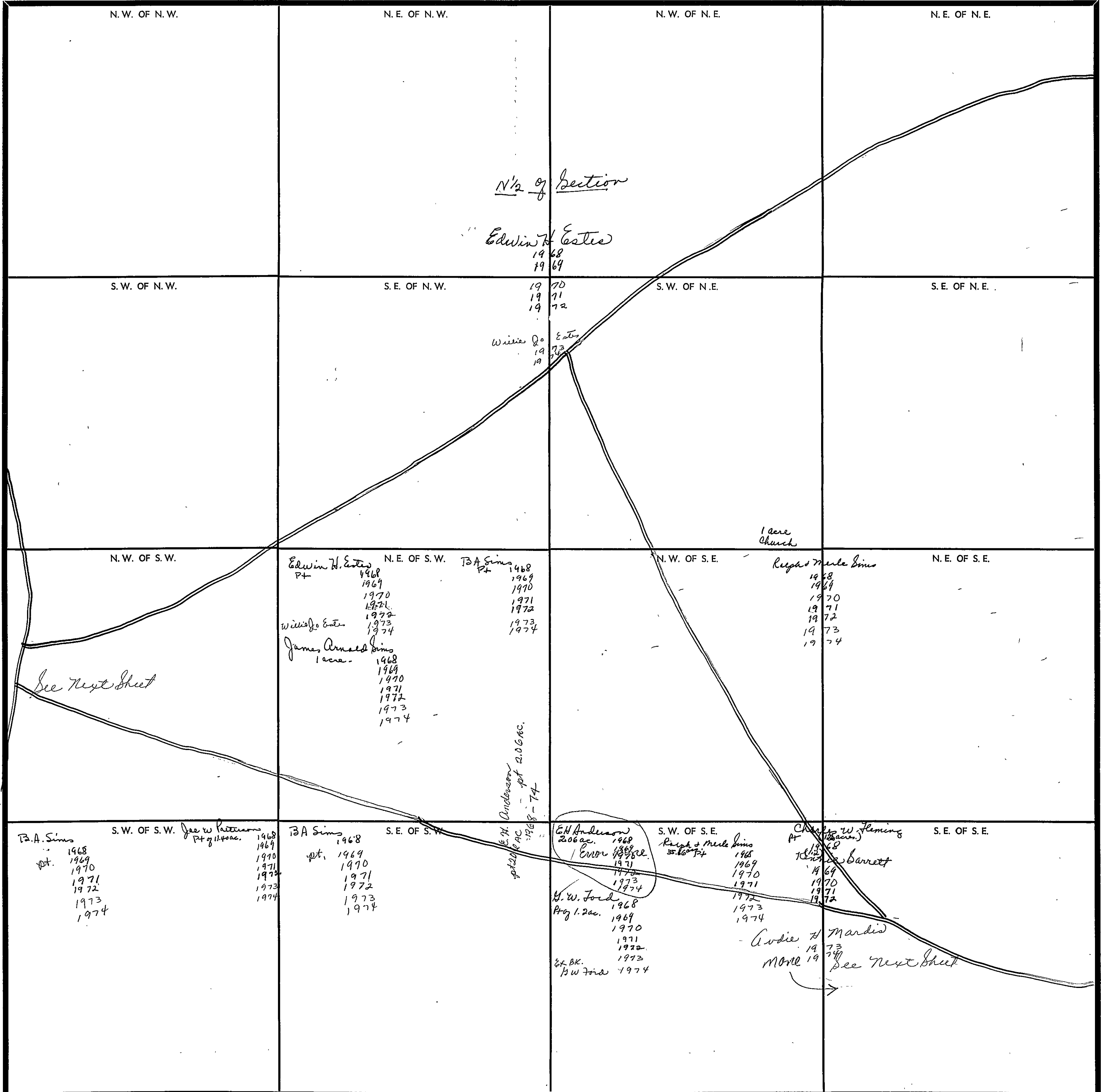
Scale—1 inch = 300.00 Ft.

SECTION 22

TOWNSHIP 12

RANGE 8

FORM 1-S.T.C.—ROBERTS & SON, BIRMINGHAM



Scale—1 inch—300 Ft.

COUNTY _____

SECTION

22

TOWNSHIP

12

RANGE

J

Form 1-S.T.C.

<p><i>Emus Barbara Brock</i> Pt 1.40 acs. 1968 1969 1970 1971 1972 1973 1974</p> <p><i>Edwin H. Estes</i> Pt 1968 1969 1970 1971 1972 1973 1974</p> <p><i>Wm J. Estes</i> 1973 1974</p> <p><i>Jae & Queen B. James</i> 3.28 acs. 1968 1969 NONE (D.A. Sims)</p> <p><i>Jae W. Patterson</i> Pt 11.40 acs. 1968 1969 1970 1971 1972 1973 1974</p> <p><i>B.A. Sims</i> 4.72 acs. 1968 1969 3.28 acs. 1970 1971 6.00 AC 1972 1973 1974</p>	<p><i>D. L. Cole</i> 600x200 1968 1969 1970</p> <p><i>Carl Crane</i> 600x200 Cont. 1970</p> <p><i>700x200</i> 1970 1972 1973 1974</p> <p><i>Archie H. Mardis</i> 1.20 acs. 1973</p> <p><i>D. F. Cole</i> 6 acs. 1968 1969 1970 1971 1972 1973 1974</p> <p><i>2.20 acs</i> 1973 1974</p> <p><i>Benny Gibbons & WJ</i> 7 acs. 1968 1969 1970 1971 1972 1973 1974</p> <p><i>E. W. Ford</i> Pt 1.20 acs. 1968 1969 1970 1971 1972 1973 1974</p> <p><i>6x8</i> 1973 1974</p> <p><i>Arthur & Helen B. Maddox</i> 3 3/4 acs + lot 1968 1969 2 3/4 acs + lot 1970 1971 1972 1973</p> <p><i>Tony Don Maddox</i> 1973</p> <p><i>Bah H. Sims & W. Kentwold</i> 1 1/2 acs. 1968 1969 1970 1971 1972 1973 1974</p> <p><i>1 ac</i> 1971 1972 1973 1974</p> <p><i>Ralph & Merle Sims</i> 23 acs. 1968 1969 1970 1971 1972 1973-1974</p> <p><i>SE 1/4 of SE 1/4</i></p> <p><i>Epicy Rahmshaw</i> 1973 1974</p> <p><i>Ray Goodwin</i> 1 acs. 1970 1971 1972 1973 NONE</p> <p><i>James D Martin</i> 4 1/100 acs. 1971 1972 1973 1974</p> <p><i>Joel Lee Maddox</i> 1974</p>

Scale—1 inch = 300.00 Ft.

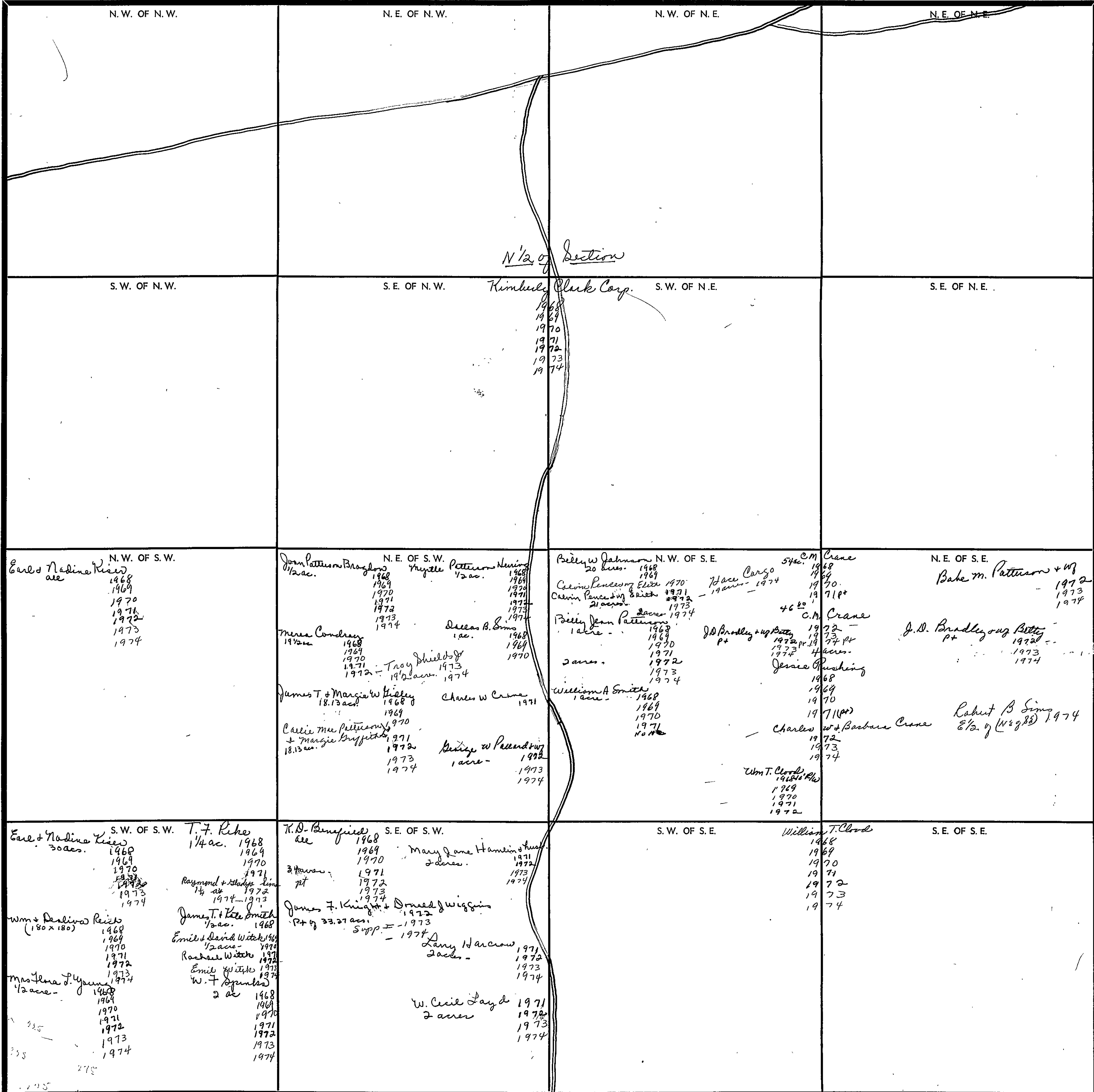
COUNTY

SECTION 23

TOWNSHIP 12

RANGE 8

FORM 1-S.T.C.—ROBERTS & SON, BIRMINGHAM



Scale—1 inch—300 Ft.

COUNTY _____

SECTION

24

TOWNSHIP

12

RANGE

8

FORM 1-S.T.C.—ISSUES & SOL. DIMENSIONS

<p>N. W. OF N. W.</p> <p><i>Sterling W Jones</i></p> <p>1968 1969 1970 1971 1972 1973 1974</p>	<p>N. E. OF N. W.</p> <p><i>Sterling W Jones</i></p> <p>1968 1969 1970 1971 1972 1973 1974</p>	<p>N. E. OF N. E.</p> <p><i>Sterling W Jones</i></p> <p>1968 1969 1970 1971 1972 1973 1974</p> <p><i>Price J. Young</i></p> <p>1972, 1974</p> <p><i>Kimberly Clark Corp</i></p> <p>1968 1969 1970 1971 1972 1973 1974</p>	<p>N. E. OF N. E.</p> <p><i>Sterling W Jones</i></p> <p>1968 1969 1970 1971 1972 1973 1974</p> <p><i>Price J. Young</i></p> <p>1972 1973 1974</p>
<p>S. W. OF N. W.</p> <p><i>Sterling W Jones</i></p> <p>1968 1969 1970 1971 1972 1973 1974</p>	<p>S. E. OF N. W.</p> <p><i>Sterling W Jones</i></p> <p>1968 1969 1970 1971 1972 1973 1974</p>	<p>S. W. OF N. E.</p> <p><i>Sterling W Jones</i></p> <p>1968 1969 1970 1971 1972 1973 1974</p>	<p>S. E. OF N. E.</p> <p><i>Sterling W Jones</i></p> <p>1968 1969 1970 1971 1972 1973 1974</p> <p><i>Price J. Young</i></p> <p>1972 1973 1974</p>
<p>N. W. OF S. W.</p> <p><i>Naomis Siler</i></p> <p>1968 1969 1970 1971 1972 1973 1974</p> <p><i>Robert B Sims</i></p> <p>1974</p>	<p>N. E. OF S. W.</p> <p><i>Sterling W Jones</i></p> <p>1968 1969 1970 1971 1972 1973 1974</p>	<p>N. W. OF S. E.</p> <p><i>Billy R. Battles</i></p> <p>1968 1969 1970</p> <p><i>Mary Nell Paccard</i></p> <p>1969 1970</p> <p><i>Billy R. Battles</i></p> <p>1971 1972 1973 1974</p>	<p>N. E. OF S. E.</p> <p><i>Leath Holloway</i></p> <p>1968 1969 1970</p> <p><i>Franklin D. Richey</i></p> <p>1968 1969 1970 1971 1972 1973 none</p> <p><i>Dwanee Robinson</i></p> <p>1971 1972 1973 1974</p> <p><i>Thurmon Jones</i></p> <p>1974</p>
<p>S. W. OF S. W.</p> <p><i>Jesse F. Thompson</i></p> <p>1968 1969 1970 1971 1972 1973 1974</p>	<p>S. E. OF S. W.</p> <p><i>Sterling W Jones</i></p> <p>1968 1969 1970 1971 1972 1973 1974</p>	<p>S. W. OF S. E.</p> <p><i>Kimberly Clark Corp.</i></p> <p>1968 1969 1970 1971 1972 1973 1974</p>	<p>S. E. OF S. E.</p> <p><i>Ransom W. L. Bennett</i></p> <p>1968 1969 1970 1971 1972</p> <p><i>Floyd Cheever</i></p> <p>1973</p> <p><i>Kimberly Clark Corp</i></p> <p>1968 1969 1970 1971 1972 1973 1974</p> <p><i>Myrtle Laney</i></p> <p>1968 1969 none</p> <p><i>Franklin D. Richey</i></p> <p>1968 1969 1970 1971 1972 1973 1974</p> <p><i>Carl Chapman</i></p> <p>1973 1974</p>

Scale—1 inch=300 Ft.

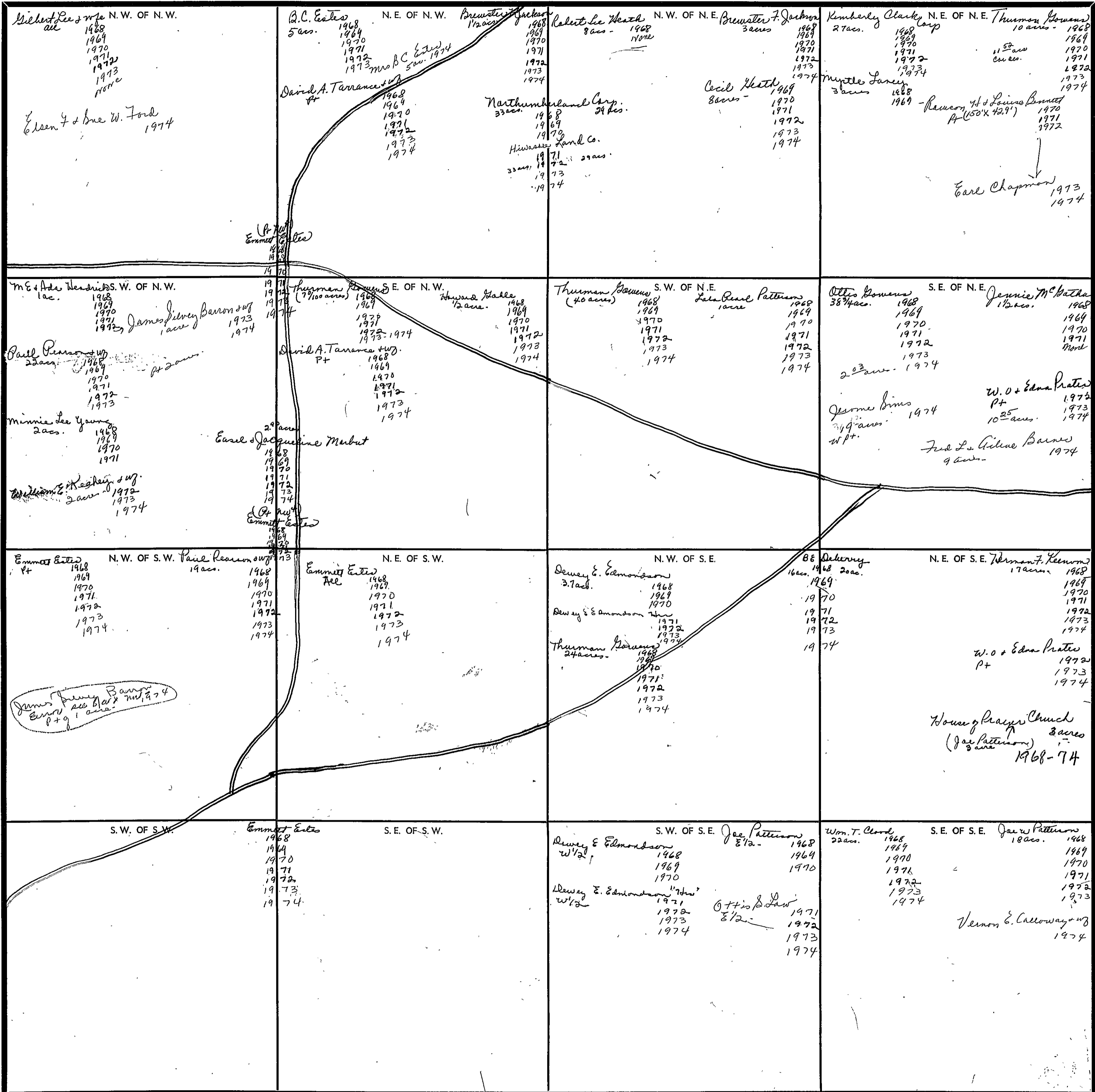
COUNTY

SECTION 25

TOWNSHIP 12

RANGE 8

FORM 1-S.T.C. - 1967



Scale—1 inch—300 Ft.

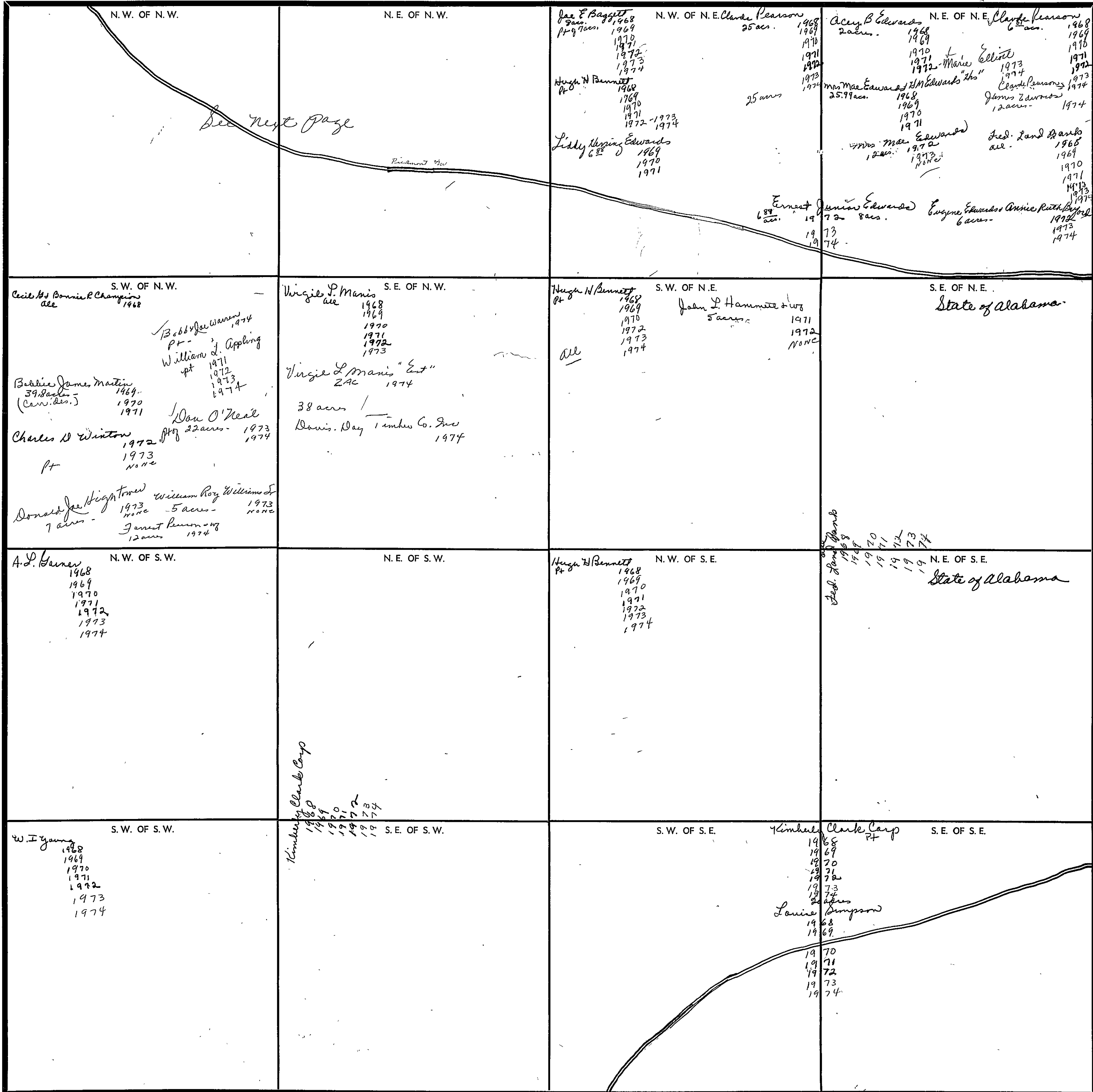
COUNTY

SECTION 26

TOWNSHIP 12

RANGE 8

FORM 1-S.T.C. - RIGHTS & INC. STATISTICAL



See next page

Clardette Parker
2 acs. 1974
Clardine P. Travis
2 1/2 acs. 1974

S.W. OF N.W.
Cecil H. & Bonnie L. Champion
all 1968

Bobby Lee Wansley
Pt. 1974

William J. Appling
Pt. 1971

Bobbie James Martin
39.8 acs. -
(Conv. Dec.) 1969
1970
1971

Don O'Neal
Pt. 22 acs. - 1973
1974

Charles D. Winton
Pt. 1972
1973
None

Donald Lee Hightower
7 acs. - 1973
none

William Roy Williams
5 acs. - 1973
none

Janet Rimon
12 acs. 1974

S.E. OF N.W.
Virgie P. Manis
all 1968
1969
1970
1971
1972
1973

Virgie L. Manis "Ent"
ZAC 1974

38 acs. /
Davis Day Timber Co. Inc
1974

S.W. OF N.E.
Hugh H. Bennett
Pt. 1968
1969
1970
1972
1973
1974

John L. Hammett & W
5 acs. 1971
1972
None

all

S.E. OF N.E.
State of Alabama

Ernest Junior Edwards
6.89 acs. 1972
1973
1974

Eugene Edwards
6 acs. -

Annie Ruth
1972
1973
1974

State of Alabama
1968
1970
1971
1972
1973
1974

N.W. OF S.W.
A. L. Garner
1968
1969
1970
1971
1972
1973
1974

N.E. OF S.W.
Kimberly Clark Corp
1968
1969
1970
1971
1972
1973
1974

N.W. OF S.E.
Hugh H. Bennett
Pt. 1968
1969
1970
1971
1972
1973
1974

N.E. OF S.E.
State of Alabama

S.W. OF S.W.
W. I. Young
1968
1969
1970
1971
1972
1973
1974

S.E. OF S.W.
Kimberly Clark Corp
1968
1969
1970
1971
1972
1973
1974

S.W. OF S.E.
Kimberly Clark Corp
Pt. 1968
1969
1970
1971
1972
1973
1974

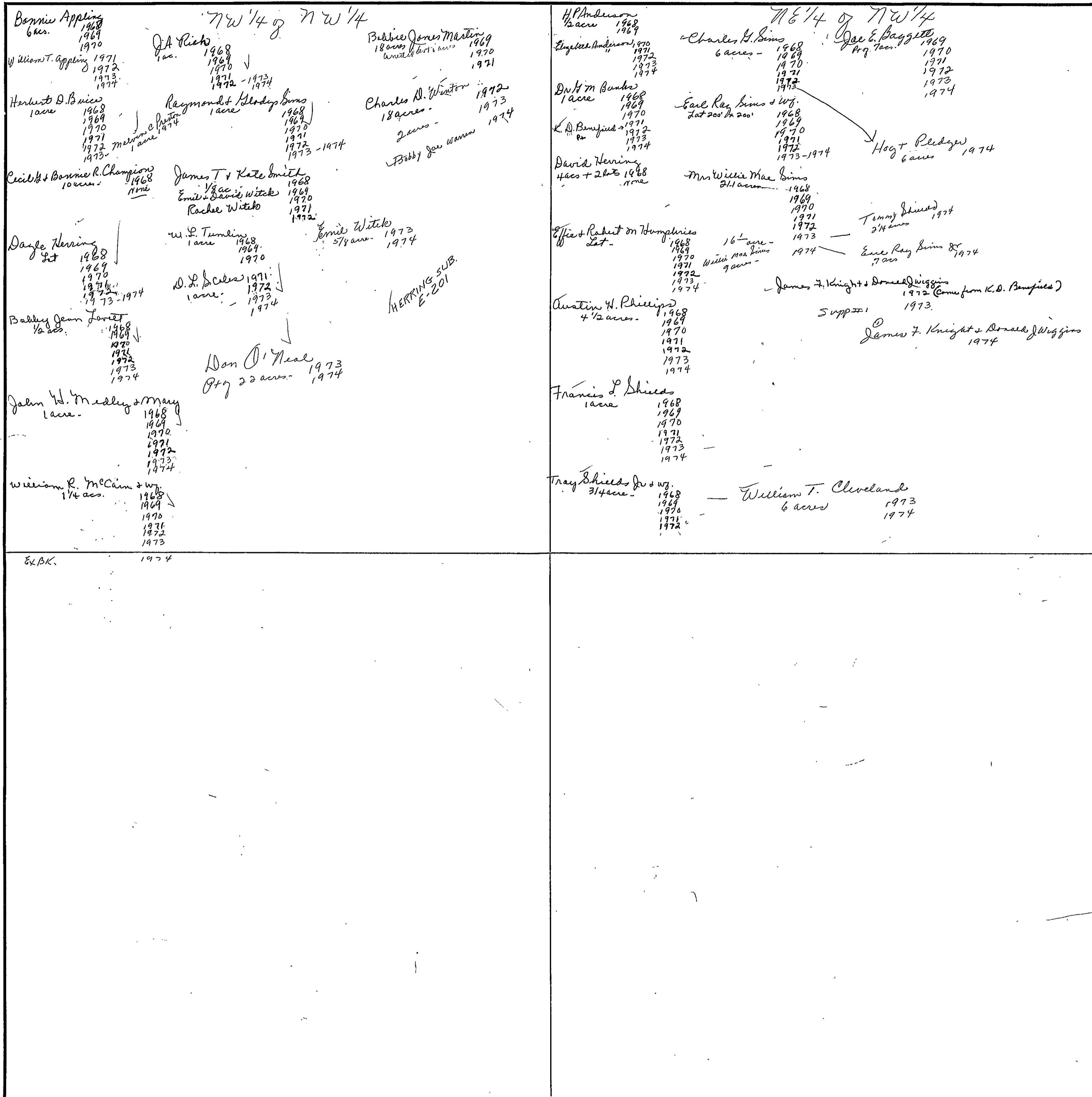
Louise Simpson
24 acs. 1968
1969

1970
1971
1972
1973
1974

Scale—1 inch—300 Ft.

COUNTY

Form 1-S.T.C.



Scale-1 inch = 300.00 Ft.

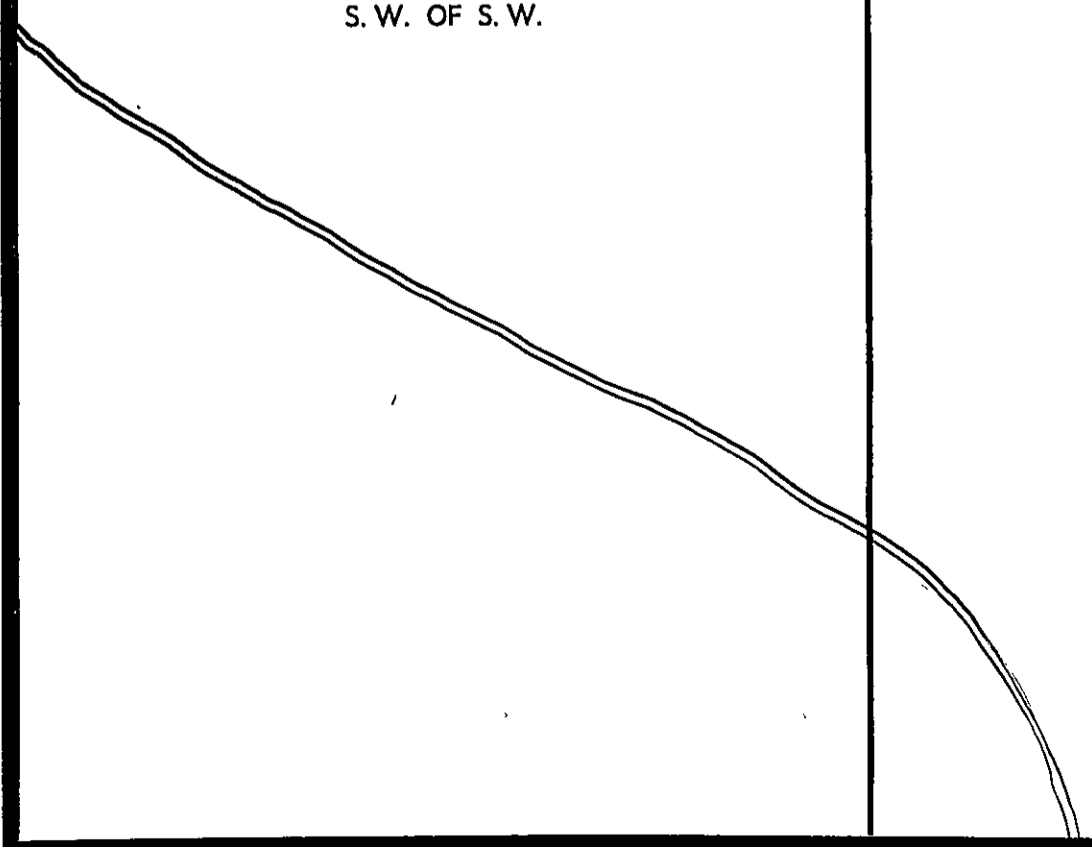
SECTION 27

TOWNSHIP 12

RANGE 8

FORM 1-B.T.C.—REVISED 4-20-64, MINNESOTA

N. W. OF N. W.	N. E. OF N. W.	N. W. OF N. E.	N. E. OF N. E.
S. W. OF N. W.	S. E. OF N. W. <i>Entire Section</i> <i>Nad. C. Turner & wy.</i> <i>19 68</i> <i>19 69</i> <i>19 70</i> <i>CLASS</i> <i>Class of Fletcher Realty Co. Agt.</i> <i>19 71</i> <i>19 72</i> <i>19 73</i> <i>19 74</i>	S. W. OF N. E.	S. E. OF N. E.
N. W. OF S. W.	N. E. OF S. W.	N. W. OF S. E.	N. E. OF S. E.
S. W. OF S. W.	S. E. OF S. W.	S. W. OF S. E.	S. E. OF S. E.



Scale—1 inch—300 Ft.

COUNTY _____

SECTION

28

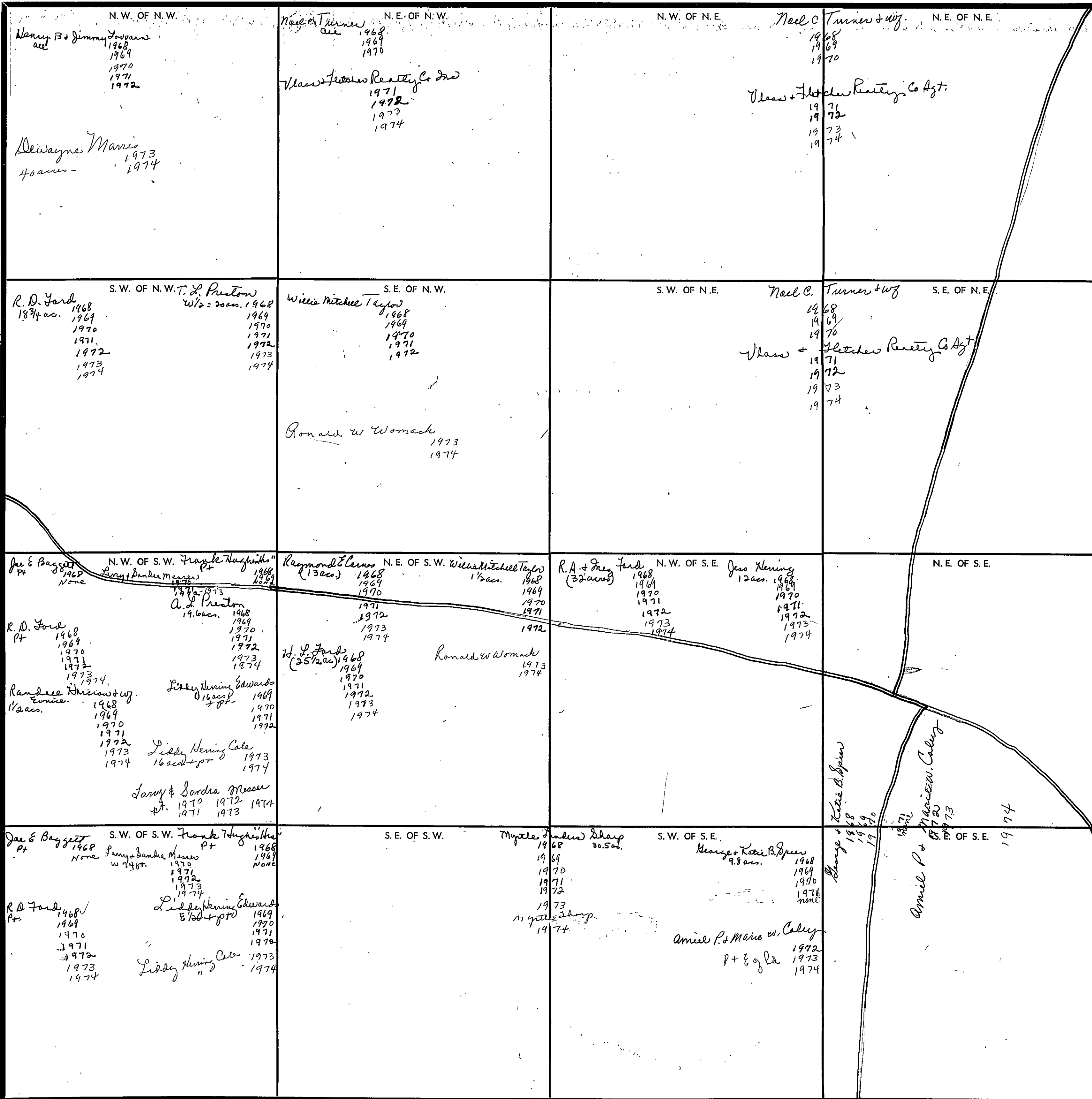
TOWNSHIP

12

RANGE

8

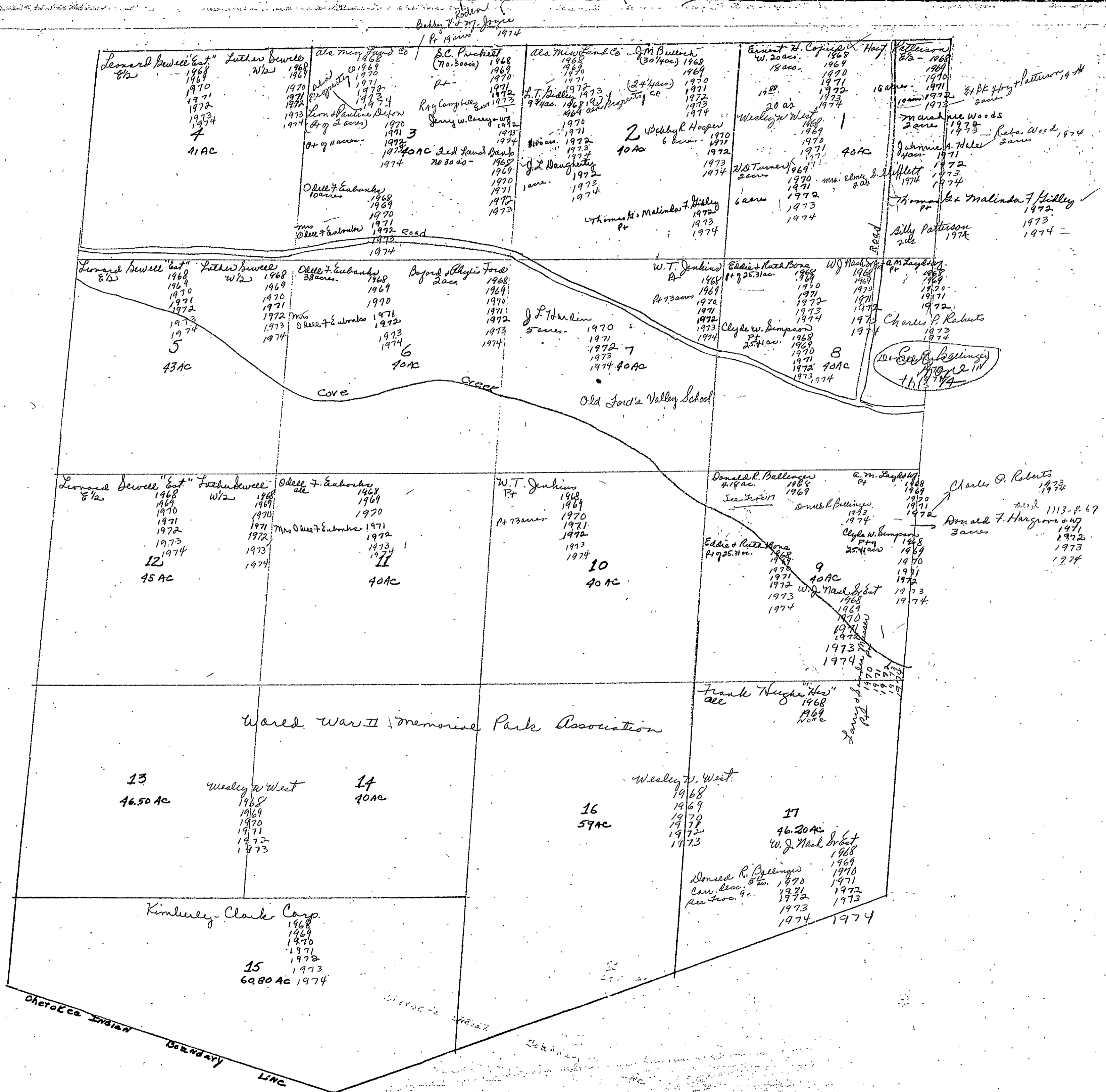
FORM 1-S.T.C.—REVISED & COR. 11/19/64



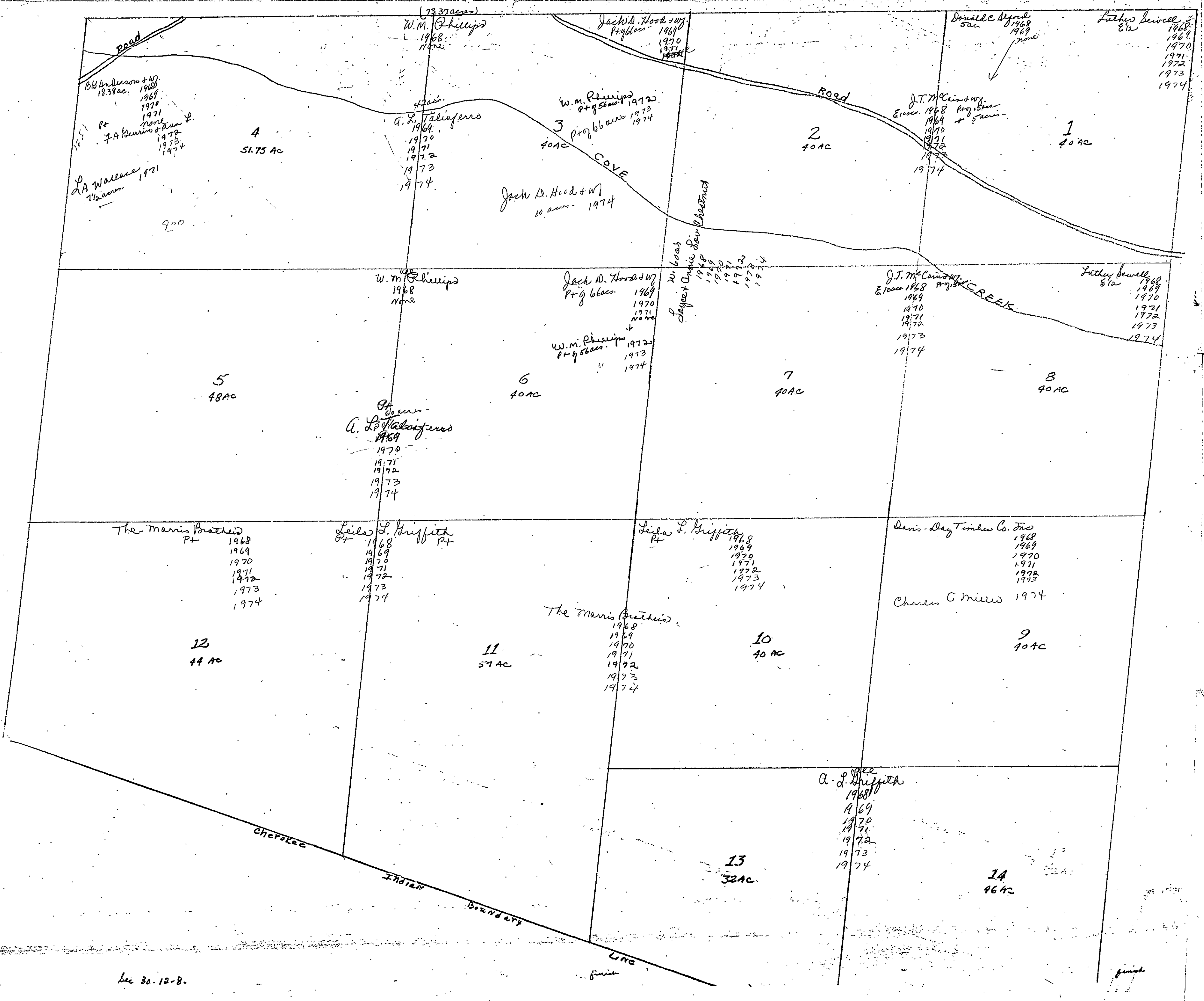
COUNTY

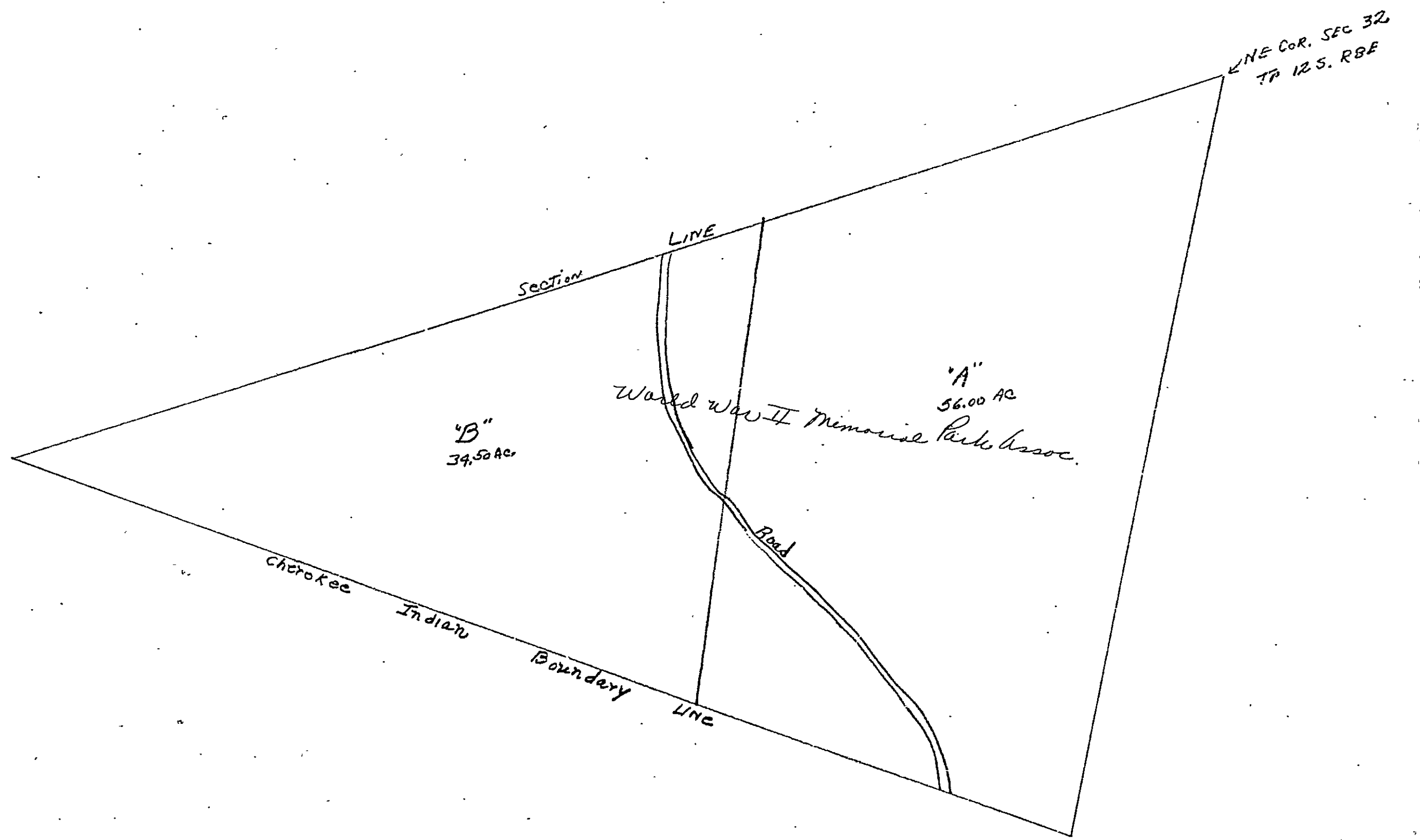
Scale—1 inch=300 Ft.

Section 29 Township 12 Range 8



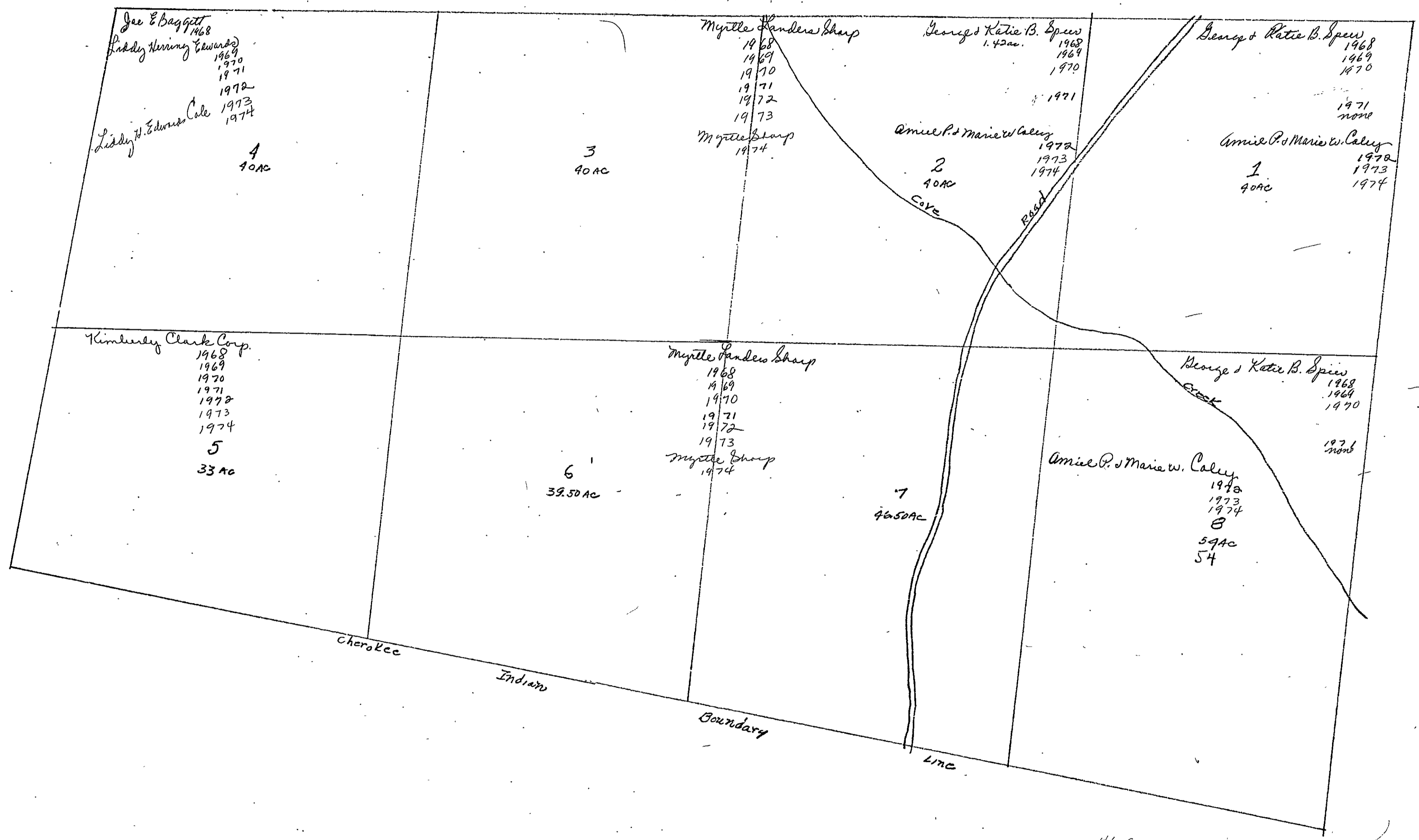
Section 30 Township 12 Range 8





Sec 35-12-8

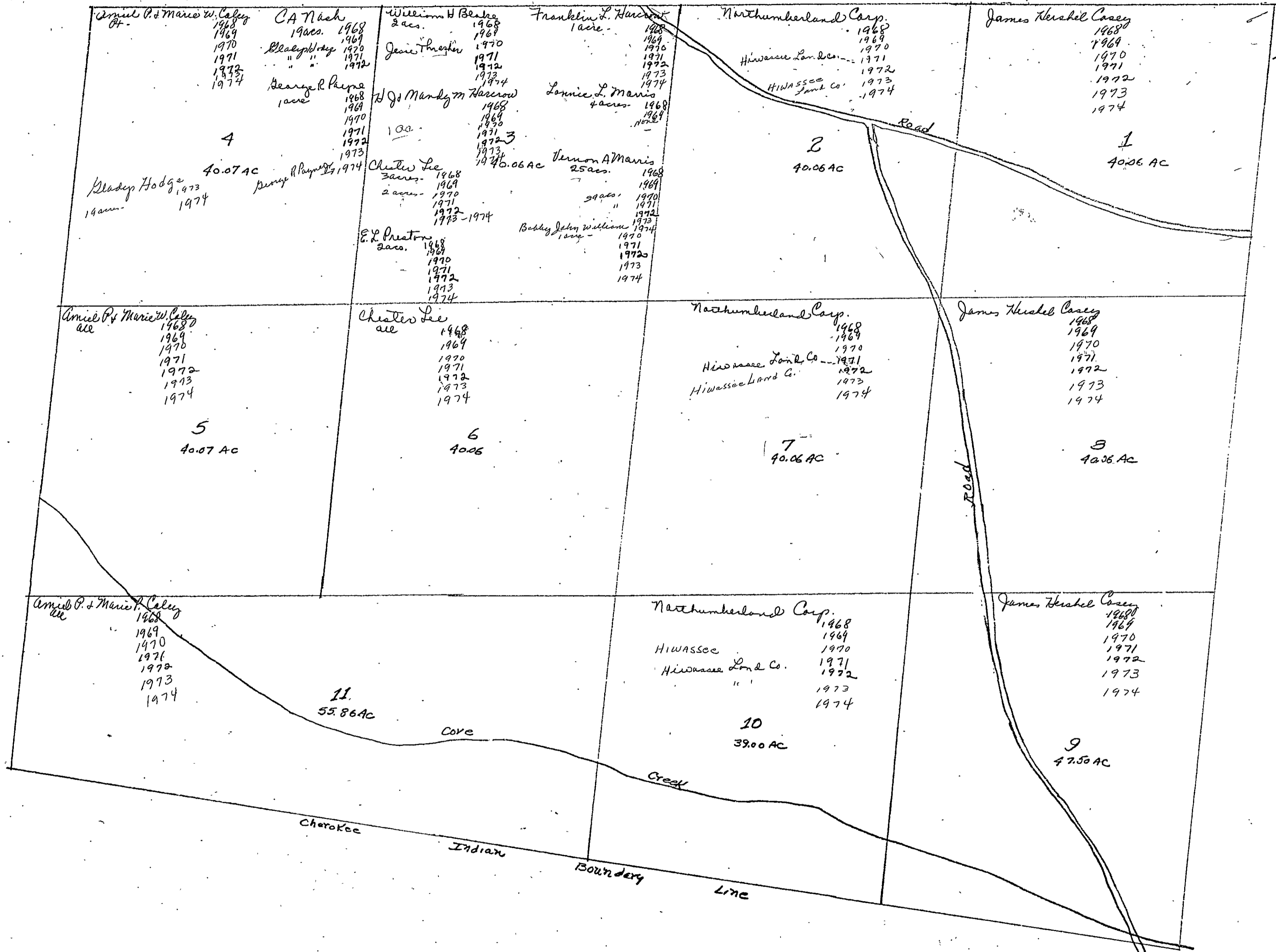
Section 33 Township 12 Range 8



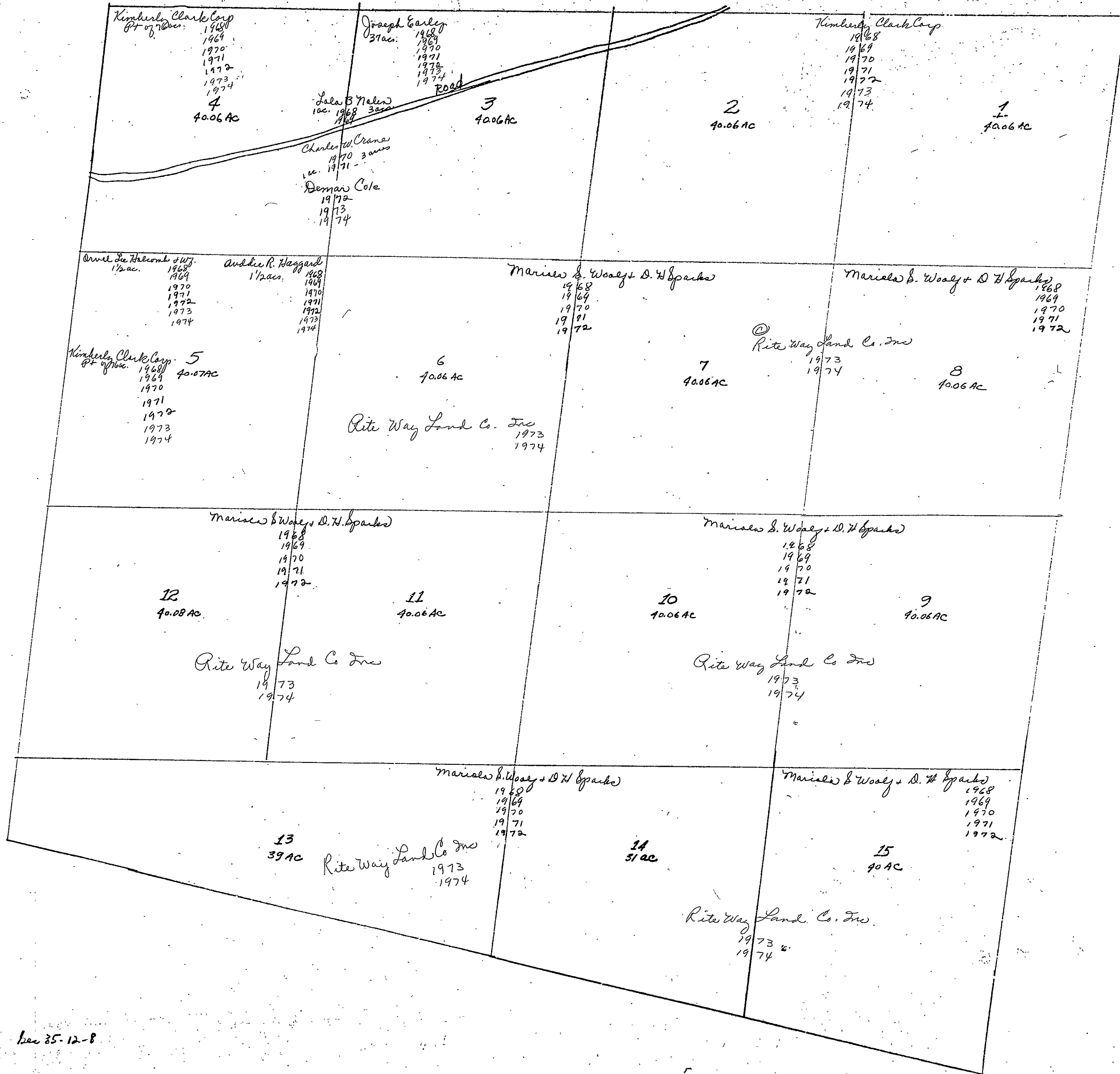
46.5
 39.5
 40
 126.0
 94
 142
 80
 980
 188.22

Sec 33-12-8

Section 34 Township 12 Range 8



Section 35 Township 12 Range 8



Section 36, Township 12 Range 8

<p>Kimberly Clark Corp 1968 1969 1970 1971 1972 1973 1974</p> <p>4 40 AC</p>	<p>B W + W. F. Ford 1968 1969 1970 1971 1972 1973 1974</p> <p>Lawrence H Brown Jr + R.A. Ford</p> <p>3 40 AC</p>	<p>Dewey E Edmondson 1968 1969 1970 1971 1972 1973 1974</p> <p>Joe Patterson 1968 1969 1970</p> <p>Dewey E Edmondson 1971 1972 1973 1974</p> <p>Ottis B. Law 1971 1972 1973 1974</p> <p>2 40 AC</p>	<p>Wm. T. Clavel 1968 1969 1970 1971 1972 1973 1974</p> <p>1 40 AC</p>
<p>B W + W. F. Ford 1968 1969 1970 1971 1972 1973 1974</p> <p>Lawrence H Brown Jr + R.A. Ford</p> <p>5 40 AC</p>	<p>B W + W. F. Ford 1968 1969 1970 1971 1972 1973 1974</p> <p>Lawrence H Brown Jr + R.A. Ford</p> <p>6 40 AC</p>	<p>Albert P. Allen 1968 1969 1970 1971 1972 1973 1974</p> <p>7 40 AC</p>	<p>Albert P. Allen 1968 1969 1970 1971 1972 1973 1974</p> <p>8 40 AC</p>
<p>B W + W. F. Ford 1968 1969 1970 1971 1972 1973 1974</p> <p>Lawrence H Brown Jr + R.A. Ford</p> <p>12 40 AC</p>	<p>Albert P. Allen 1968 1969 1970 1971 1972 1973 1974</p> <p>11 40 AC</p>	<p>Albert P. Allen 1968 1969 1970 1971 1972 1973 1974</p> <p>10 40 AC</p>	<p>E. L. Roberts 1968 1969 1970 1971 1972 1973 1974</p> <p>E. L. Roberts + Patricia 1970 1971 1972 1973 1974</p> <p>9 40 AC</p>
<p>Albert P. Allen 1968 1969 1970 1971 1972 1973 1974</p> <p>13 49 AC</p>	<p>Albert P. Allen 1968 1969 1970 1971 1972 1973 1974</p> <p>14 59 AC</p>	<p>Noah J. Hunt + Kenneth D. Nall 1968 1969 1970 1971 1972 1973 1974</p> <p>15 68 AC</p>	<p>Noah J. Hunt + Kenneth D. Nall 1968 1969 1970 1971 1972 1973 1974</p> <p>16 40 AC</p>
<p>Cherokee Indian Boundary Line</p>			<p>Kimberly Clark Corp all 1968 1969 1970 1971 1972 1973 1974 17 (38 AC)</p>

See 36-12-B
finished

finished

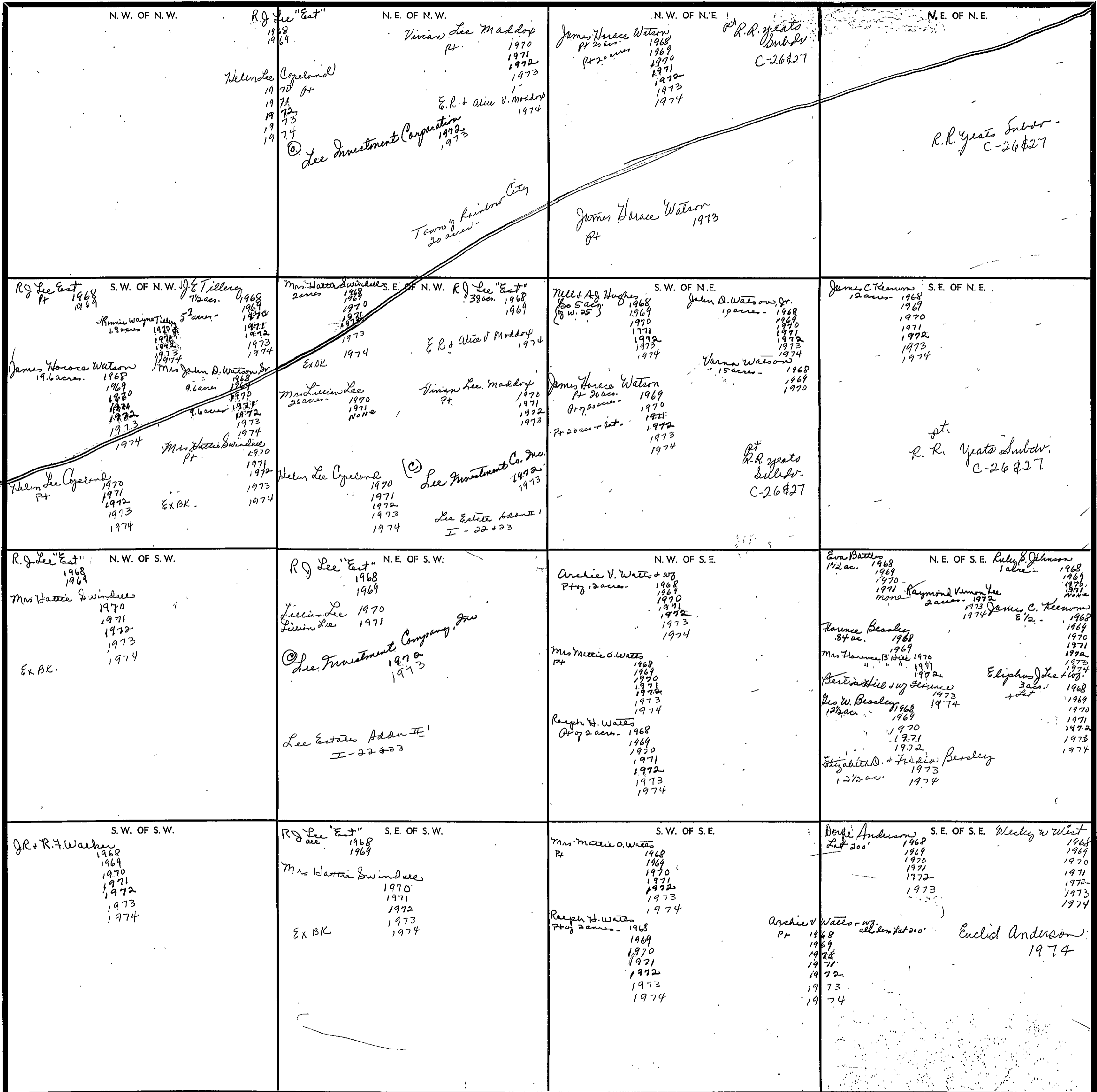
Cherokee Indian Boundary Line

SECTION 1

TOWNSHIP 12

RANGE 5

FORM 1-8.T.C.—OWNER & SON, BIRMINGHAM



Scale—1 inch—300 Ft.

COUNTY

SECTION 2 TOWNSHIP 13 RANGE 5

FORM 1-5.T.C.—ROBERTS & SON, BIRMINGHAM

<p>N. W. OF N. W.</p> <p>Luther A. Cross all 1968 1969 1970 1971 1972 1973 1974</p>	<p>N. E. OF N. W.</p>	<p>N. W. OF N. E.</p> <p>Jerry & June Weavers all 1968 1969 1970 1971</p> <p>Mrs June B Weavers, 1972 all 1973 1974</p>	<p>N. E. OF N. E.</p> <p>Robert E Lee, Jr. Pt of 75 ac. 1968 1969 1970 1971 1972 1973 1974</p> <p>Wiley Lee Copeland Pt 1970 1971 1972 1973 1974</p>
<p>S. W. OF N. W.</p> <p>Nancy M Daniel 1968 1969 1970 1971 1972 1973 1974</p>	<p>S. E. OF N. W.</p> <p>Luther A Cross all 1968 1969 1970 1971 1972 1973 1974</p>	<p>S. W. OF N. E.</p> <p>Jerry & June Weavers 1968 1969 1970 1971</p> <p>Mrs June B Weavers, 1972 1973 1974</p>	<p>S. E. OF N. E.</p> <p>See Next Sheet</p>
<p>N. W. OF S. W.</p> <p>Lacy B M Entyre Pt 1968 1969 1970 1971 1972 1973 1974</p>	<p>N. E. OF S. W.</p> <p>Lucille H Cunningham (5 acs, N.W. cor.) 1968 1969 1970</p> <p>Mrs J A Smith Jr 1/2 acre 1968 1969 1970 1971 1972 1973 1974</p> <p>Ann C. Stone 2 1/4 acs. 1971 1972 1973 1974</p> <p>Bobby Ray Caskey Nancy 2 1/4 acs. 1971 1972 1973 1974</p> <p>42 ac in SW Mrs Nancy M Daniel 1968 1969 1970 1971 1972 1973 1974</p> <p>R. H. Hasbrouck C-359</p>	<p>N. W. OF S. E.</p> <p>Clara & Betty & Boyd 9 1/2 acs. 1968 1969 1970 1971 1972 1973 1974</p> <p>Mrs J A Smith Jr. 9 1/2 ac. 1968 1969 1970 1971 1972 1973 1974</p> <p>James Wilson & wife 5 ac. Bobbie 1971 1972</p> <p>17 1/2 ac. 1973</p> <p>James Hinds III & wife Sherri 17 1/2 acs. 1973 1974</p>	<p>N. E. OF S. E.</p> <p>Paul D & Betty Long Pt 1968 1969 1970 1971 1972 1973 1974</p> <p>Robert E. Lee Jr 1/2 acre 1968 1969 1970 1971 1972 1973 1974</p> <p>Charles M. Cantrell 100' x 200' 1968 1969 1970 1971 1972 1973 1974</p> <p>J R & L F Walker 36.61 acs. 1968 1969 1970 1971 1972 1973 1974</p> <p>R. F. Walker 2 acs. 1968 1969 1970 1971 1972 1973 1974</p>
<p>S. W. OF S. W.</p> <p>Oscar Oliver Jr Pt 1968 1969 1970 1971 1972 1973 1974</p> <p>42 ac in SW Mrs Nancy M Daniel 1968 1969 1970 1971 1972 1973 1974</p> <p>Lacy B M Entyre Pt 1968 1969 1970 1971 1972 1973 1974</p> <p>James Nestor & J D Witches (200 x 300) R B Dev. 1973 1974</p> <p>Windy Hills H-135</p> <p>Pt "Cooper Subdiv" D-127</p>	<p>S. E. OF S. W.</p> <p>Hardie D. Nestor & J D Witches (200 x 300) all 1968</p> <p>James Nestor & J D Witches 1969 1970 1971 1972</p>	<p>S. W. OF S. E.</p> <p>Windy Hills H-135</p>	<p>S. E. OF S. E.</p> <p>R D Lee East 1968 1969</p> <p>Hattie D Witches 1970 1971 1972 1973</p> <p>Ex BK. " " 1974</p>

Scale—1 inch—300 Ft.

COUNTY _____

SECTION

2

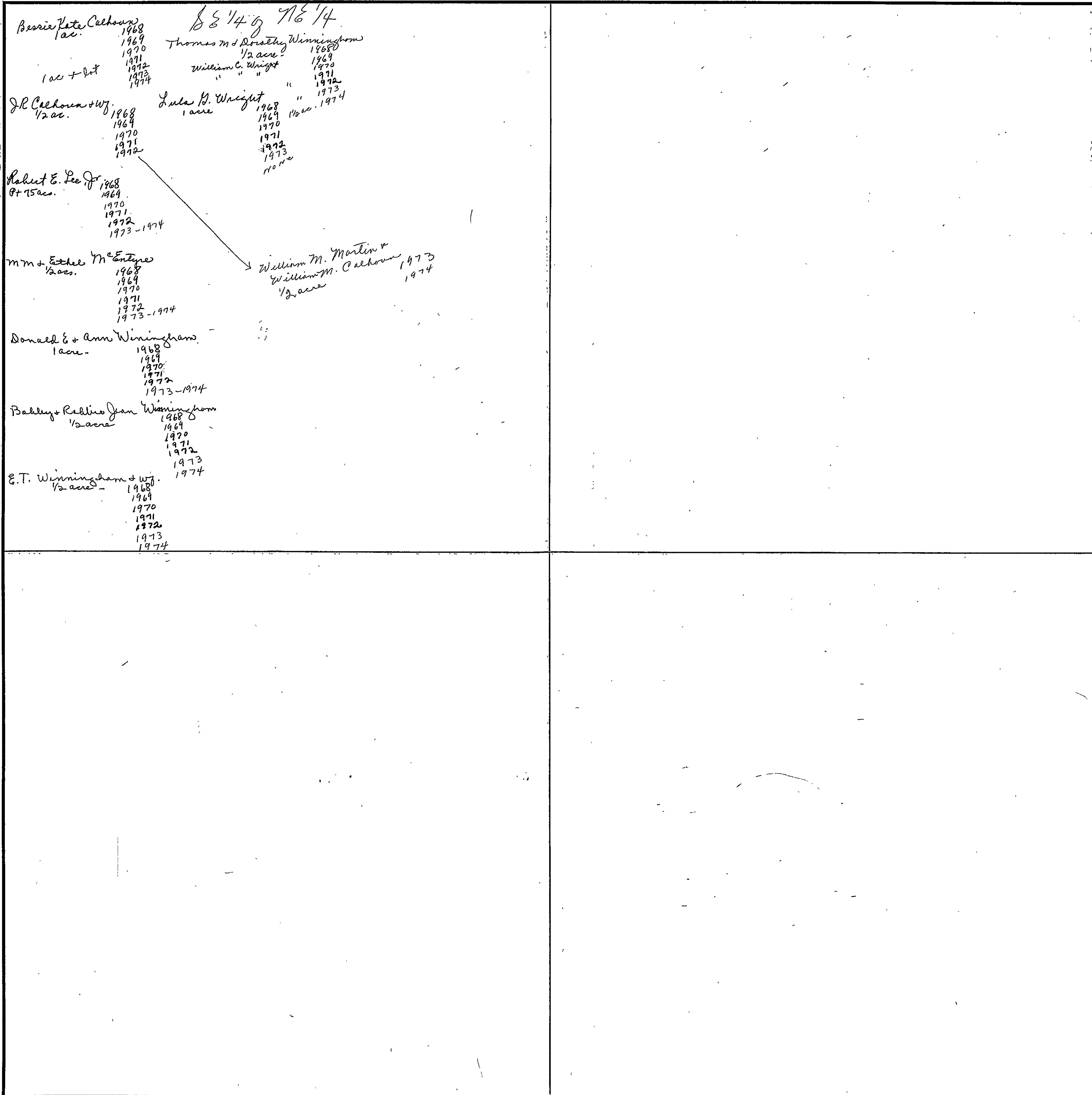
TOWNSHIP

13

RANGE

5

Form 1—S.T.C. P. O. BIRMINGHAM



Scale—1 inch = 300.00 Ft.

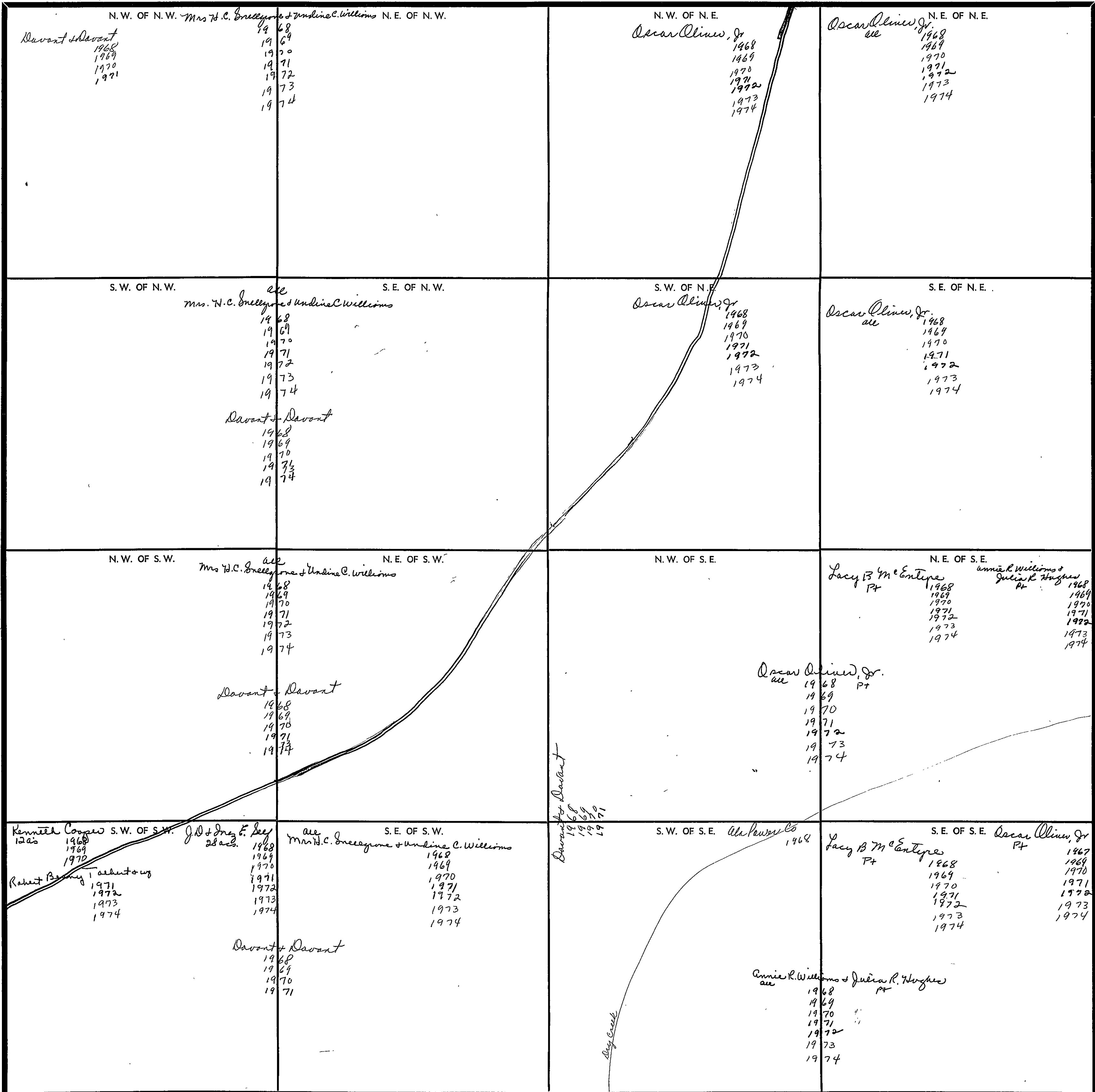
COUNTY

SECTION 3

TOWNSHIP 13

RANGE 5

FORM 1-8.T.C.—SOCIETY & SON, BIRMINGHAM



Scale—1 Inch—300 Ft.

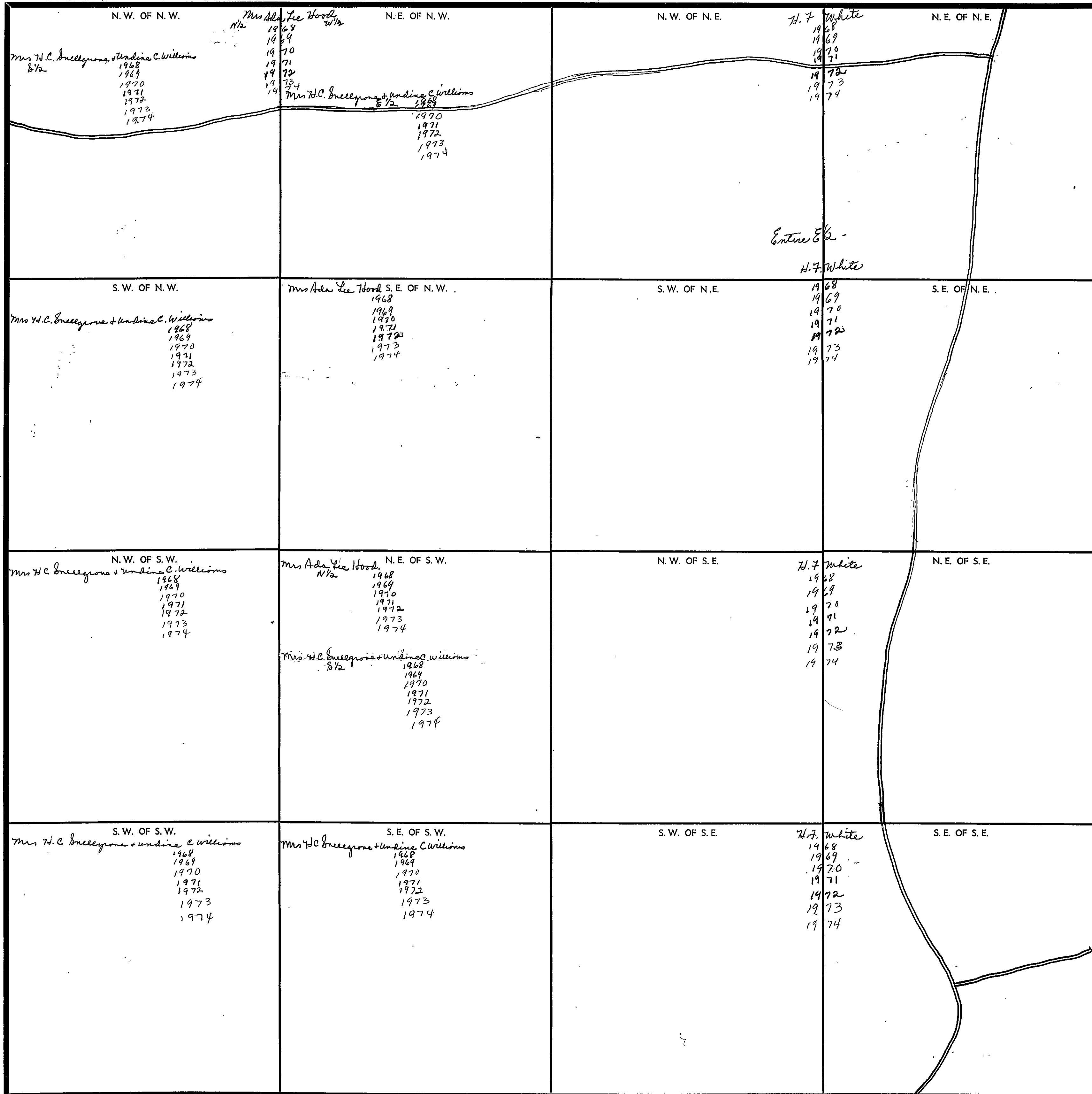
COUNTY _____

SECTION 4

TOWNSHIP 13

RANGE 5

FORM 1-S.T.C. - 1952



Scale—1 inch—300 Ft.

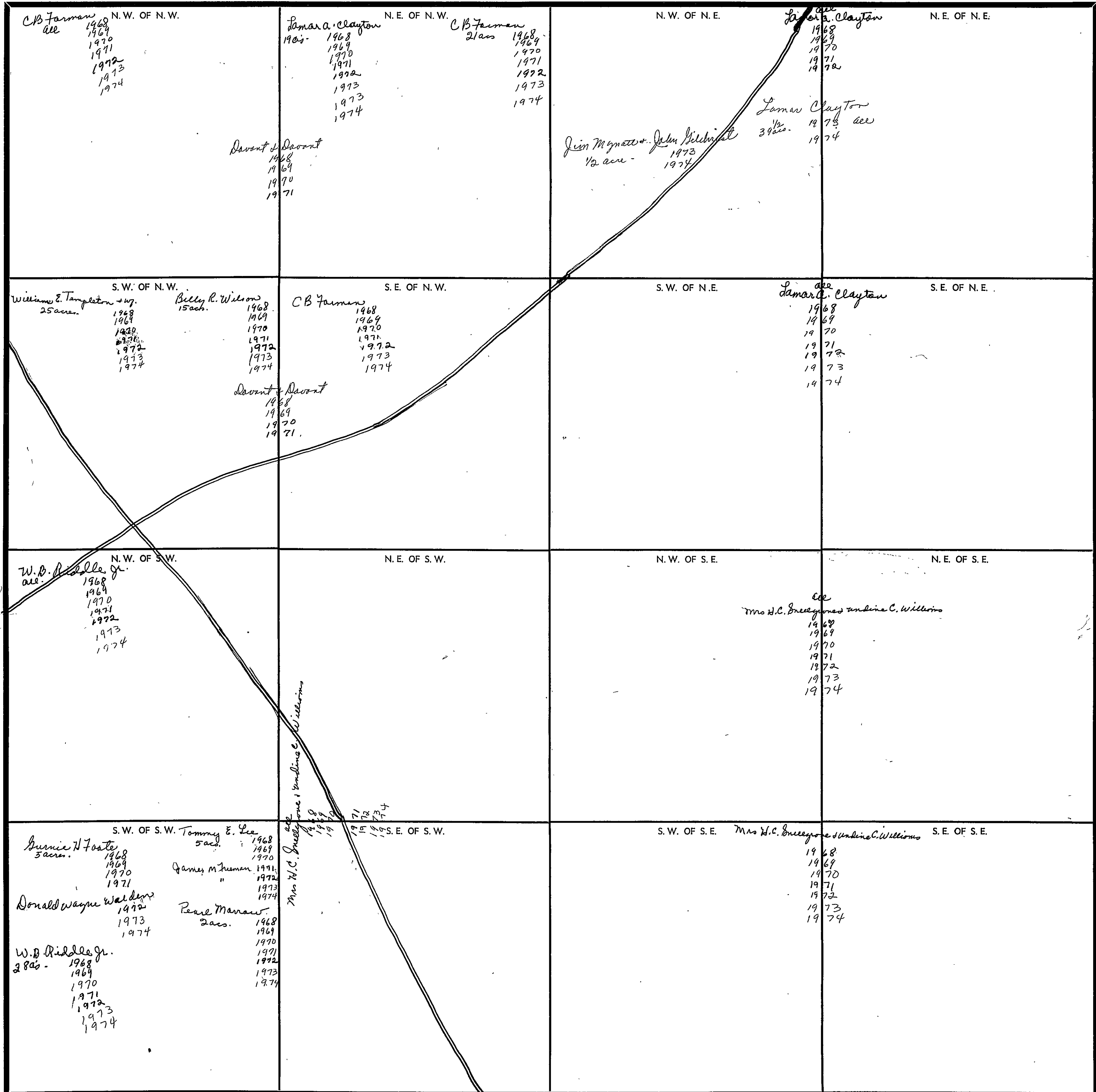
COUNTY _____

SECTION 5

TOWNSHIP 13

RANGE 5

FORM 1-S.T.C.—COBBETT & SON, BIRMINGHAM



Scale—1 inch—300 Ft.

COUNTY _____

SECTION 16

TOWNSHIP 13

RANGE 5

FORM 1-S.T.C. - 1967

<p>N. W. OF N. W.</p> <p>35 acres Joseph D. Jolley 1968 1969 1970 1971 1972 1973 1974</p> <p>(35 acres) Rosa Morgan 1968 1969 1970 1971 1972 1973 1974</p>	<p>N. E. OF N. W.</p>	<p>N. W. OF N. E.</p> <p>CB Farmer 1968 1969 1970 1971 1972 1973 1974</p>	<p>N. E. OF N. E.</p>
<p>S. W. OF N. W.</p> <p>63 acres Joseph D. Jolley 1968 1969 1970 1971 1972 1973 1974</p>	<p>S. E. OF N. W.</p>	<p>S. W. OF N. E.</p>	<p>S. E. OF N. E. William E. Tompkins 7 acres - 1968 Lewis W. Echels 4 1/2 27 AC. 1968 1969 1970 1971 1972 1973 1974</p> <p>Joseph D. Jolley 1968 1969 1970 1971 1972 1973 1974</p>
<p>N. W. OF S. W.</p> <p>W. M. Campbell & W. A. Smith all 1/2 E. 1/2 1968 1969 1970 1971 1972 1973 1974</p>	<p>N. E. OF S. W.</p> <p>C. F. Boggio 1971 (1 ac) 1972 C. F. Boggio 2 acres 1974</p>	<p>N. W. OF S. E.</p> <p>Leon Calhoun (Pt. 50) 1968 1969 1970 1971 1972 1973 1974</p>	<p>N. E. OF S. E. George S. Morgan 16 1/2 acres in 1968 1969 Billy Swinn 1969 Joseph D. Jolley 16 1/2 acres - 1970 1971 1972 1973 1974</p> <p>Otis Pinkerton 1/2 2 acres 1968 1969 1970 1971 1972 1973 1974</p> <p>Southern Natural Gas B.W. 1 1/2 ac - 1968 1969 1970 1971 1972 1973 1974</p>
<p>S. W. OF S. W.</p> <p>W. M. Campbell & W. A. Smith all 1/2 E. 1/2 1968 1969 1970 1971 1972 1973 1974</p>	<p>S. E. OF S. W.</p> <p>Leon Calhoun all - 1968 1969 1970 1971 1972 1973 1974</p>	<p>S. W. OF S. E.</p> <p>Leon Calhoun (Pt. 50) 1968 1969 1970 1971 1972 1973 1974</p>	<p>S. E. OF S. E.</p> <p>Otis Pinkerton & wife 1/2 2 ac. 1968 1969 1970 1971 1972 1973 1974</p>

St. Clair County

County Line

Creek

County Line

Scale - 1 inch = 300 Ft.

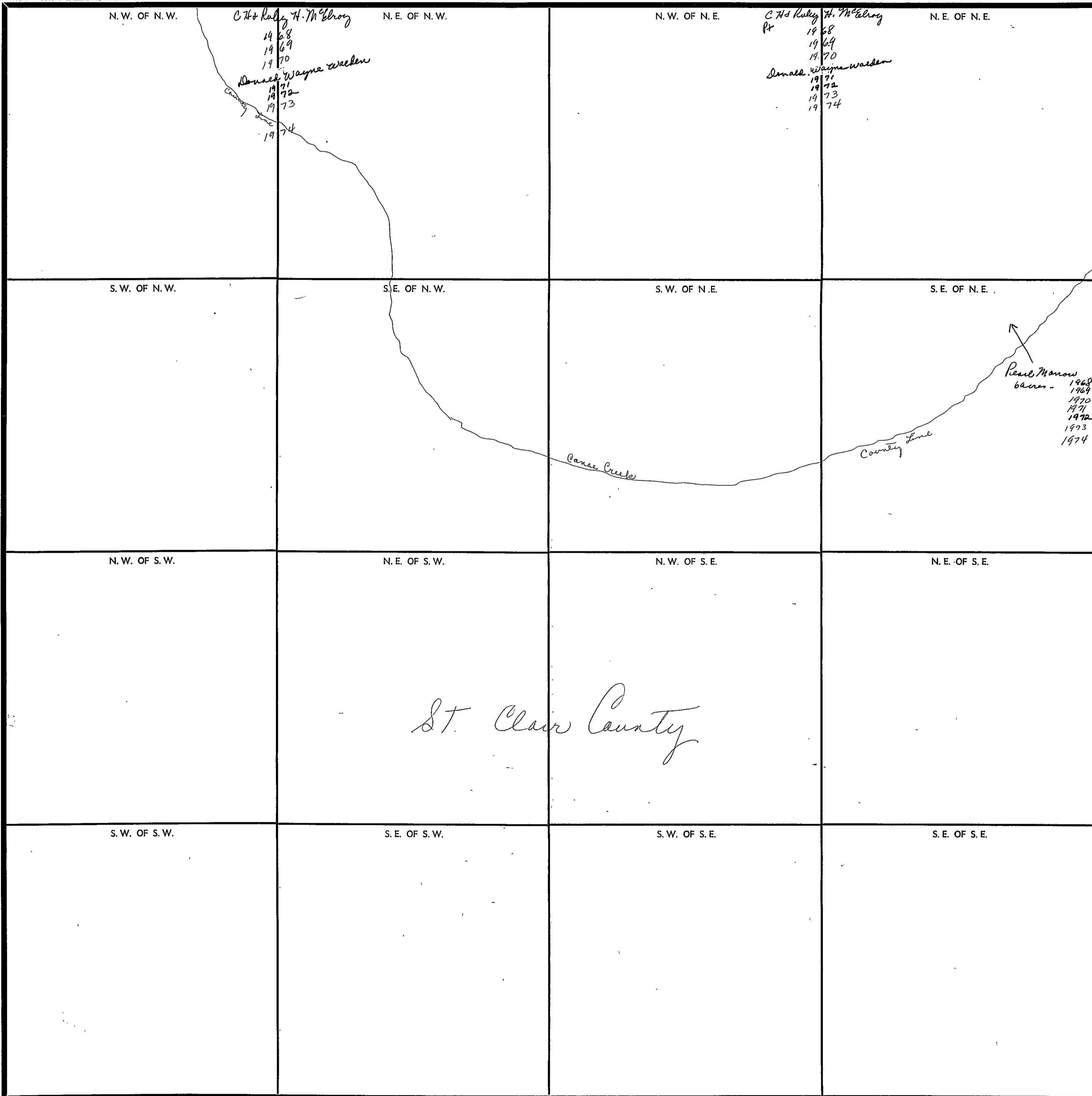
COUNTY _____

SECTION 7

TOWNSHIP 13

RANGE 5

FORM 1-8.T.C.—ROBERTS & SON, BIRMINGHAM



Scale—1 inch—300 Ft.

COUNTY _____

SECTION

8

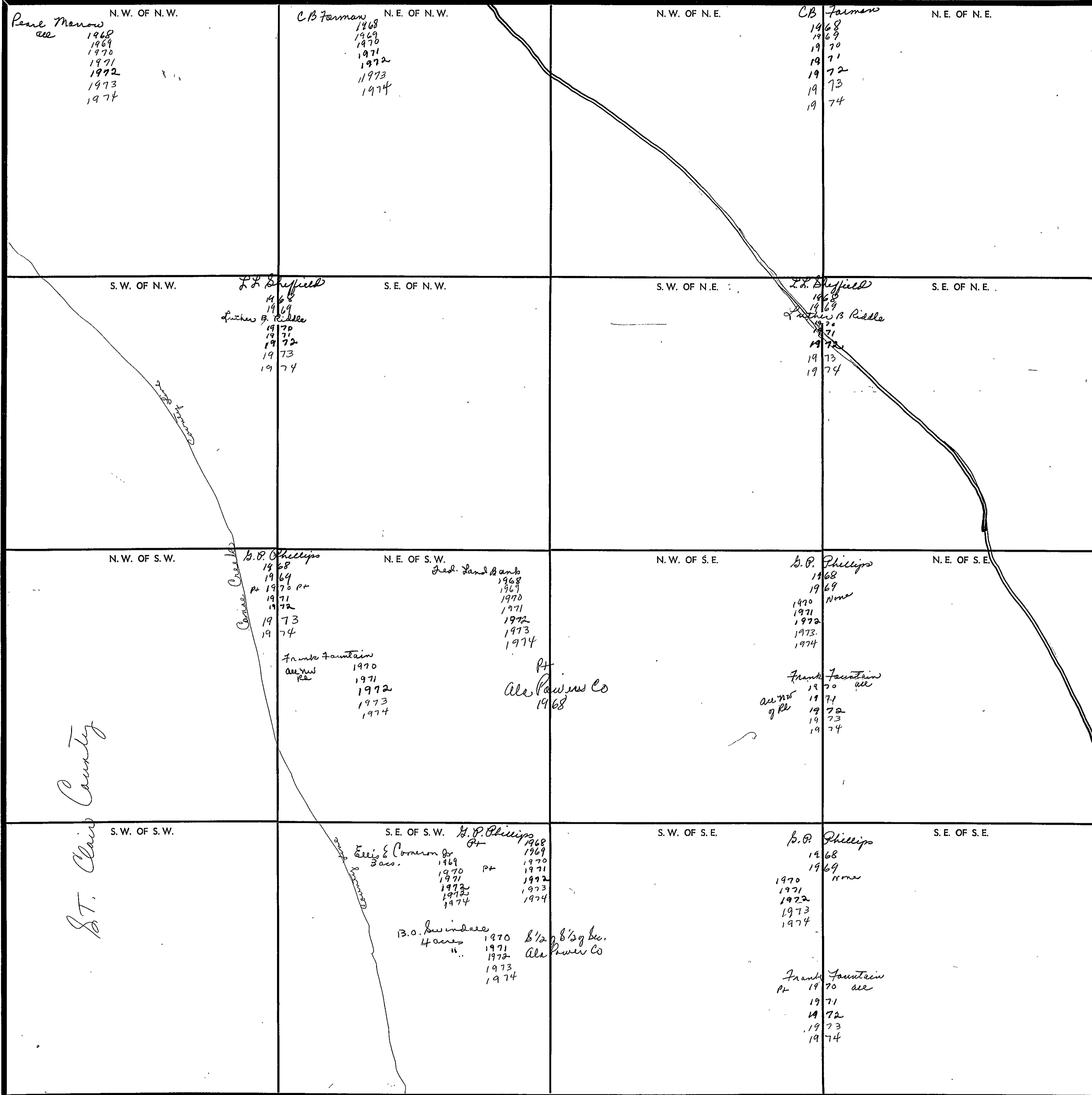
TOWNSHIP

13

RANGE

5

FORM 1-5.T.C.—SHERIFF & SO. BIRMINGHAM



Scale—1 inch—300 Ft.

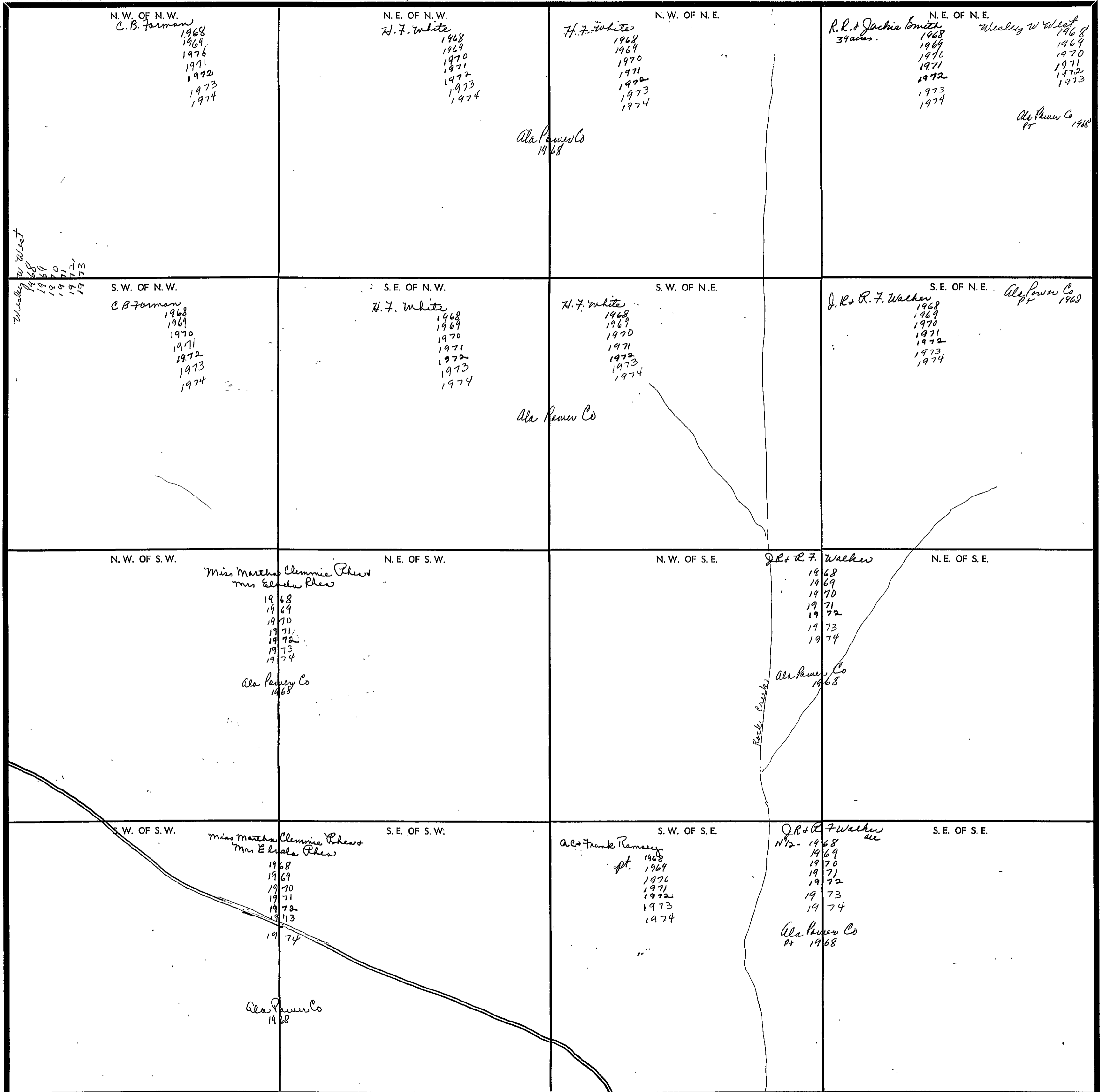
COUNTY

SECTION 9

TOWNSHIP 13

RANGE 5

FORM 1-S.T.C.—ROBERTS & SON, BIRMINGHAM



Scale—1 inch—300 Ft.

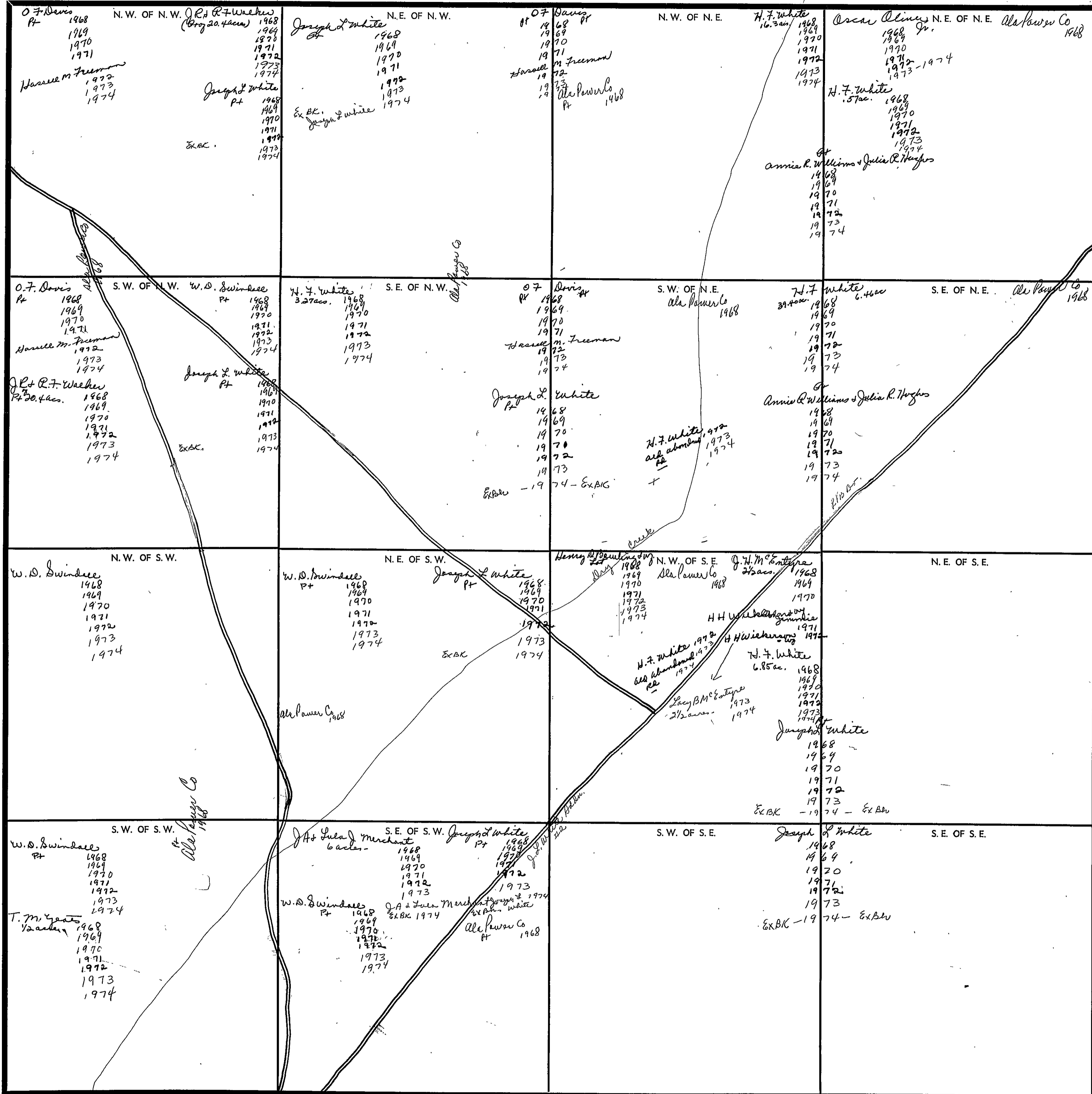
COUNTY _____

SECTION 10

TOWNSHIP 13

RANGE 5

FORM 1-S.T.C.—PROPERTY & CO. MINNESOTA



Scale—1 inch—300 Ft.

COUNTY

SECTION 11

TOWNSHIP 13

RANGE 5

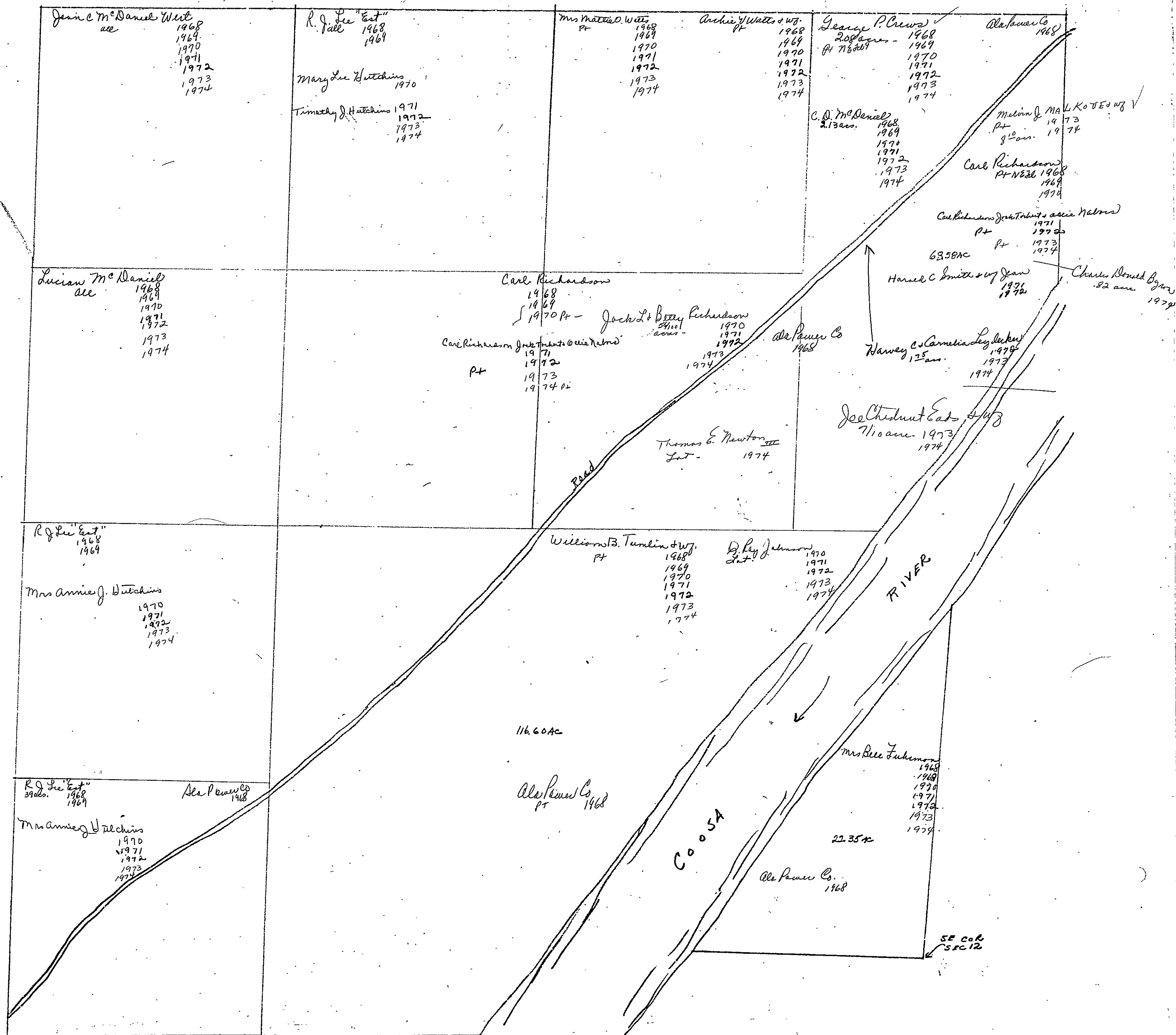
FORM 1-B.T.C.—ROBERTS & SON, BIRMINGHAM

<p>N. W. OF N. W. Oscar Alvin, Jr. 1968 1969 1970 1971 1972 1973 1974</p> <p>J. H. McEntyre 2 1/2 acs. 1968 1969 1970 1971 1972 1973 1974</p> <p>H. H. Williams 1970 1971 1972 1973-1974</p> <p>H. H. Williams 1970 1971 1972 1973-1974</p> <p>Amie R. Williams & Julia K. Hughes 1968 1969 1970 1971 1972 1973 1974</p> <p>R. B. D. N.</p> <p>Frank J. Villa Williams 1/2 acre 1968 1969 1970 1971 1972 1973 1974</p> <p>(See also)</p>	<p>N. E. OF N. W. Wesley W. West 1968 1969 1970 1971 1972 1973 1974</p> <p>Mara McDaniel 30 acs. 1968 1969 1970 1971 1972 1973 1974</p> <p>Lacy B. McEntyre 1968 1969 1970 1971 1972 1973 1974</p> <p>Cooper Subdv. B-127</p> <p>Cooper Subdv. B-127</p>	<p>N. W. OF N. E. R. H. BARTMAN, SUBDV. C-359</p>	<p>N. E. OF N. E. Lucian M. Daniel 1968 1969 1970 1971 1972 1973 1974</p>
<p>S. W. OF N. W. Amie R. Williams & Julia K. Hughes all 1968 1969 1970 1971 1972 1973 1974</p>	<p>S. E. OF N. W. Oscar Alvin, Jr. P+1/2 1968 1969 1970 1971 1972 1973 1974</p> <p>Wesley W. West 1968 1969 1970 1971 1972 1973</p>	<p>S. W. OF N. E. Lacy B. McEntyre 8 1/2 acs. 1968 1969 1970 1971 1972 1973 1974</p>	<p>S. E. OF N. E. Lucian M. Daniel all 1968 1969 1970 1971 1972 1973 1974</p> <p>E 1/2 of Section Wesley W. West 1968 1969 1970 1971 1972 1973</p>
<p>N. W. OF S. W. Lucian M. Daniel 1968 1969 1970 1971 1972 1973 1974</p> <p>Wesley W. West 1968 1969 1970 1971 1972 1973</p>	<p>N. E. OF S. W. Wesley W. West 1968 1969 1970 1971 1972 1973</p>	<p>N. W. OF S. E. Oscar Alvin, Jr. all 1968 1969 1970 1971 1972 1973 1974</p>	<p>N. E. OF S. E. R. J. Lee "East" 1968 1969</p> <p>Mrs Annie J. Hutchins 1970 1971 1972 1973 1974</p>
<p>S. W. OF S. W. Mrs M. E. Hutchins all 1968 1969 1970 1971 1972 1973 1974</p>	<p>S. E. OF S. W. Wesley W. West 1968 1969 1970 1971 1972 1973</p>	<p>S. W. OF S. E. Valma J. Mays 1968 1969 1970 1971 1972 1973 1974</p>	<p>S. E. OF S. E. R. J. Lee "East" 1968 1969</p> <p>Mrs Annie J. Hutchins 1970 1971 1972 1973 1974</p>

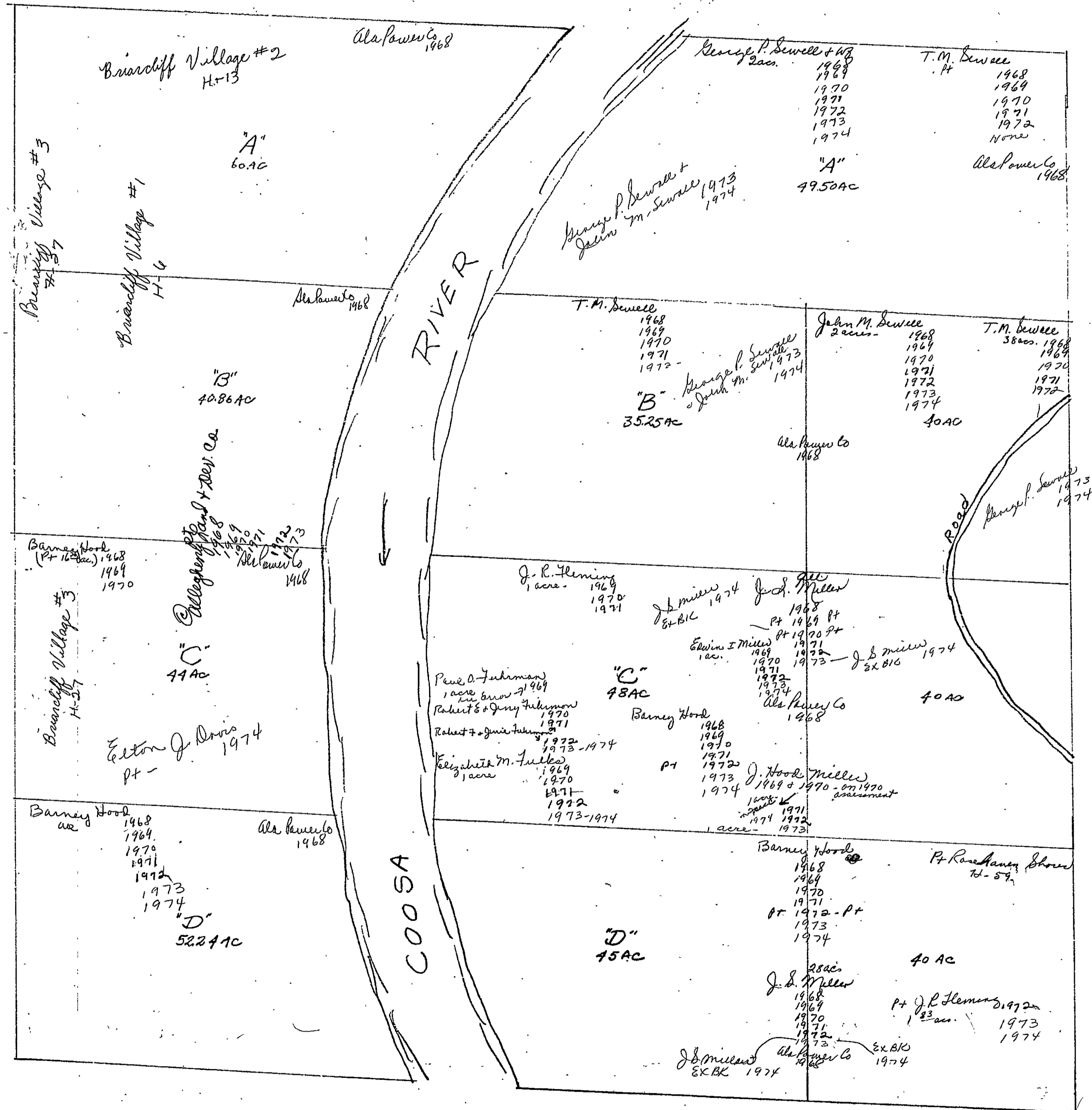
Scale—1 inch—300 Ft.

COUNTY _____

Section 12 Township 13 Range 5



Section 13 Township 13 Range 5



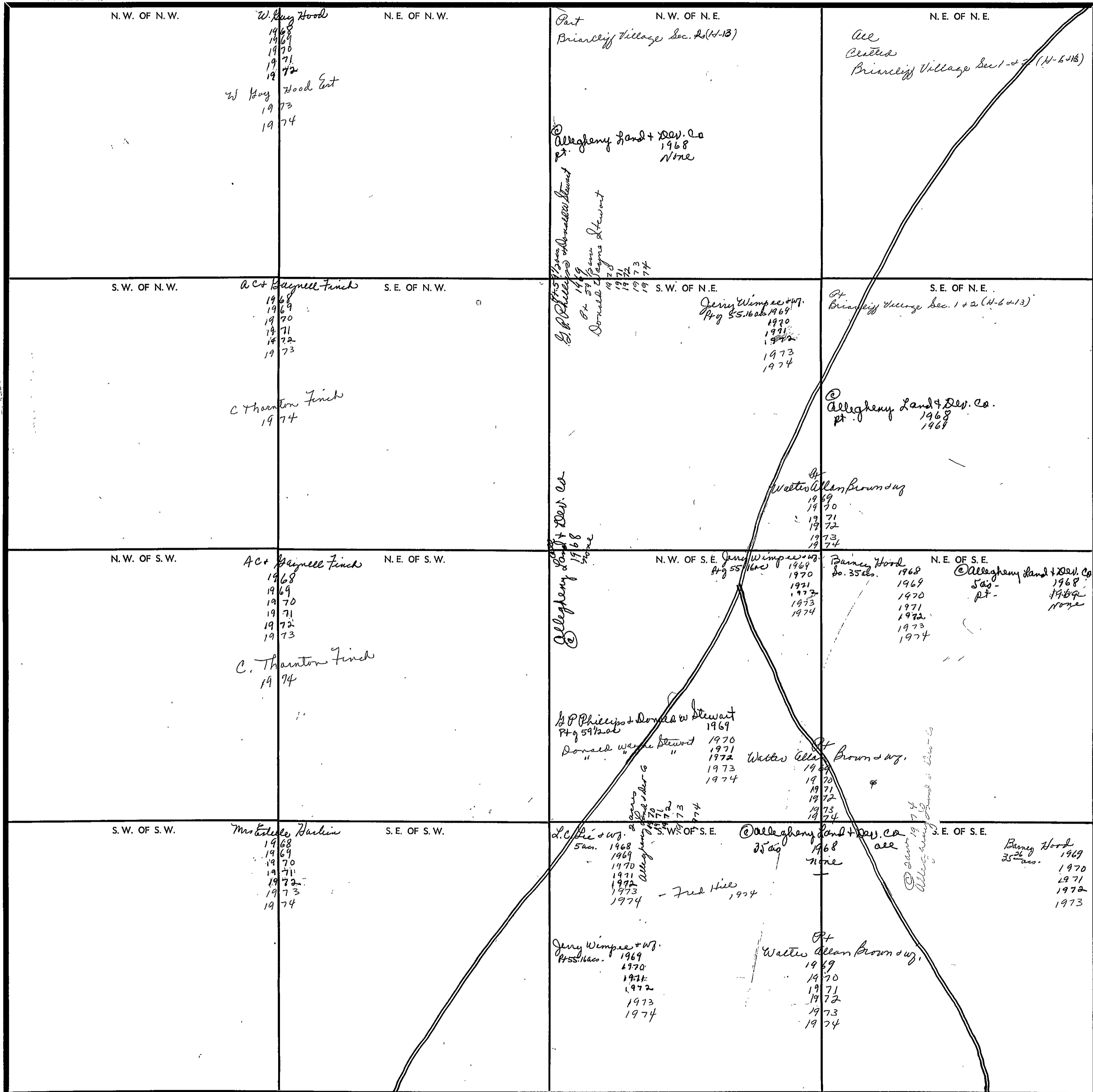
Sec 13-13-5

SECTION 14

TOWNSHIP 13

RANGE 5

FORM 1-8.T.C.—ROBERTS & CO., BIRMINGHAM



Scale—1 inch—300 Ft.

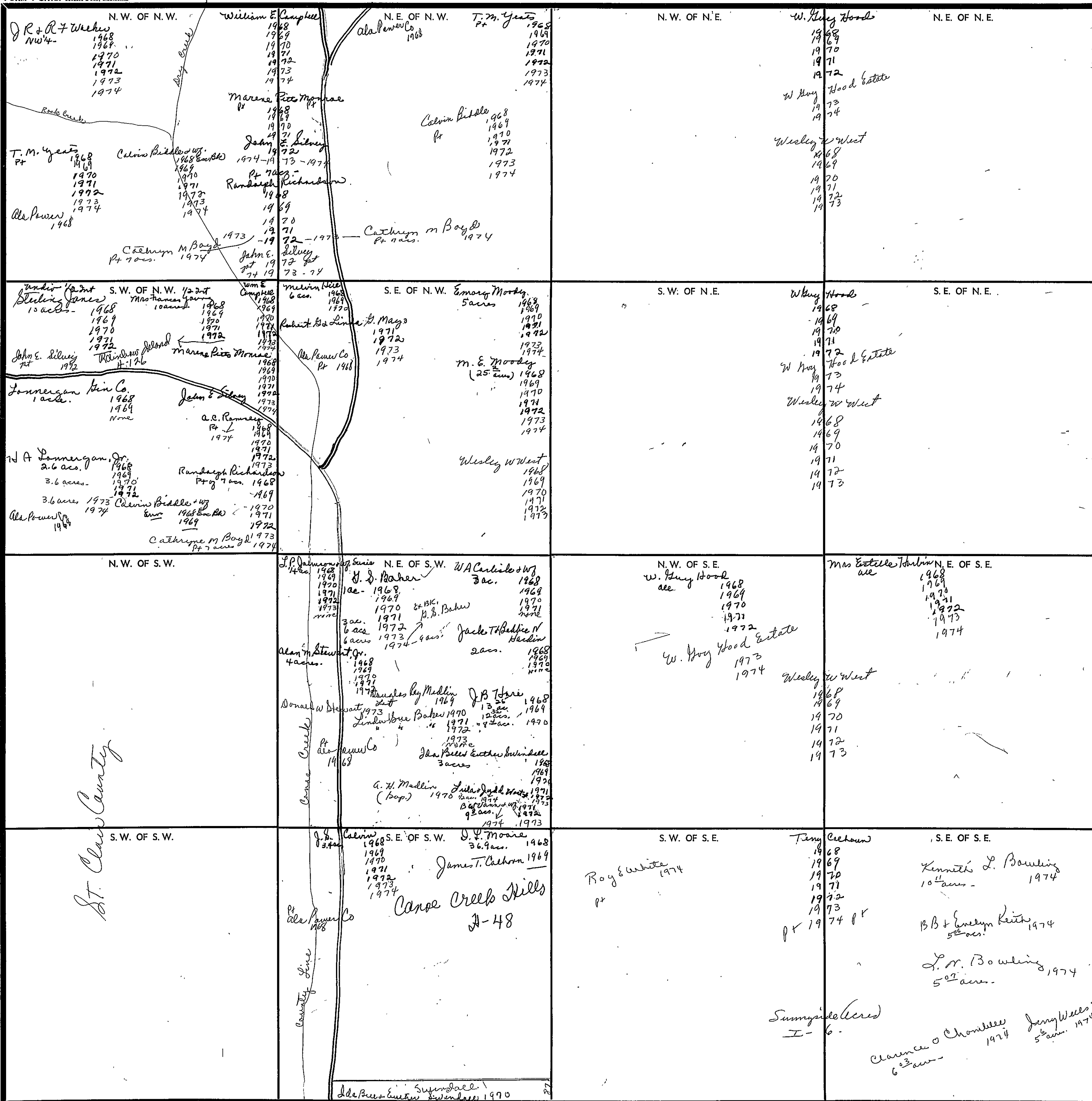
COUNTY _____

SECTION 15

TOWNSHIP 13

RANGE 5

FORM 1-S.T.C.—REVISED 6-20-68



COUNTY

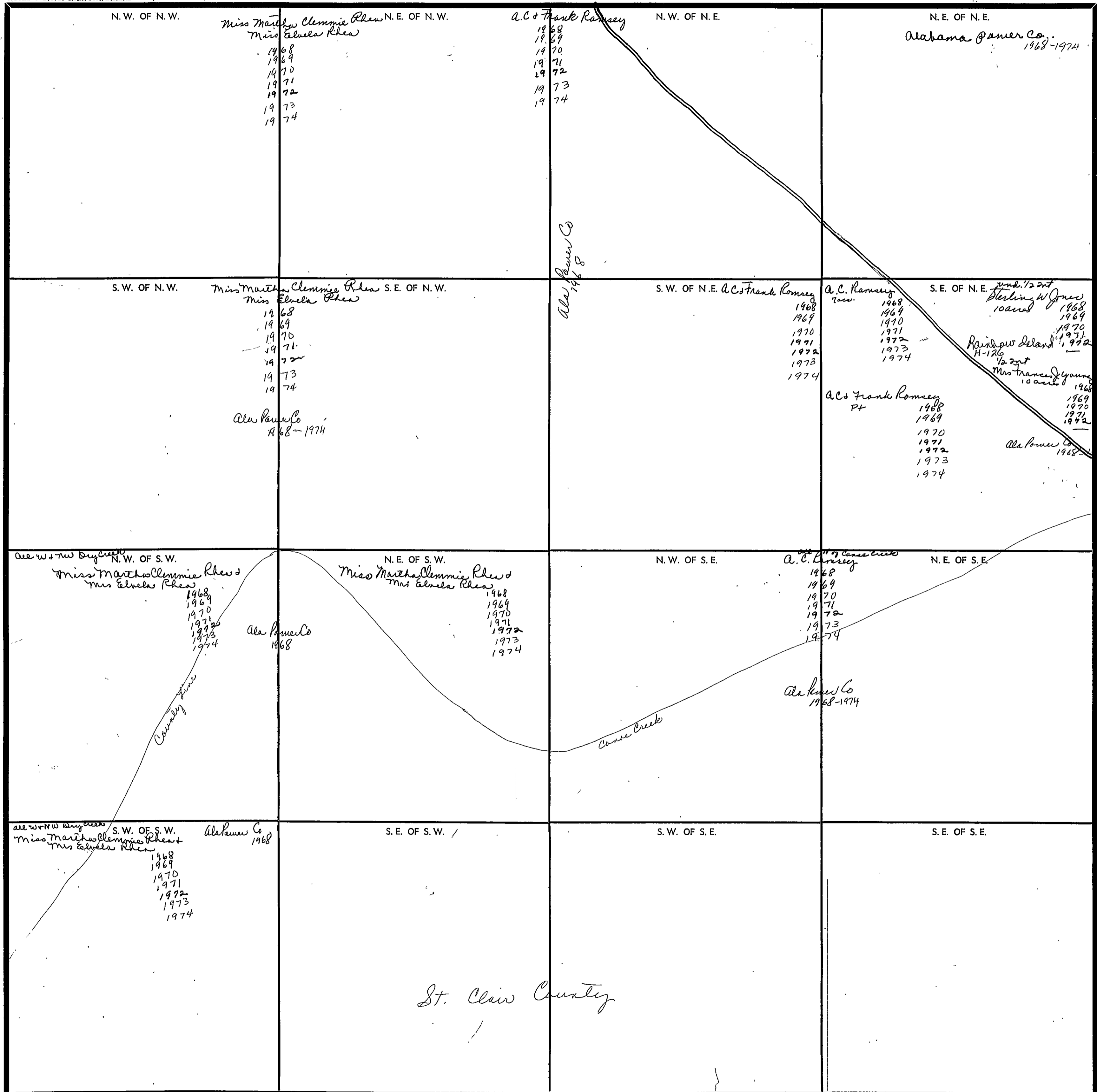
Scale—1 inch—300 Ft. 1971 1972 1973 1974

SECTION 16

TOWNSHIP 13

RANGE 5

FORM 1-S.T.C.—SOCIETY & SON, BIRMINGHAM



Scale—1 inch—300 Ft.

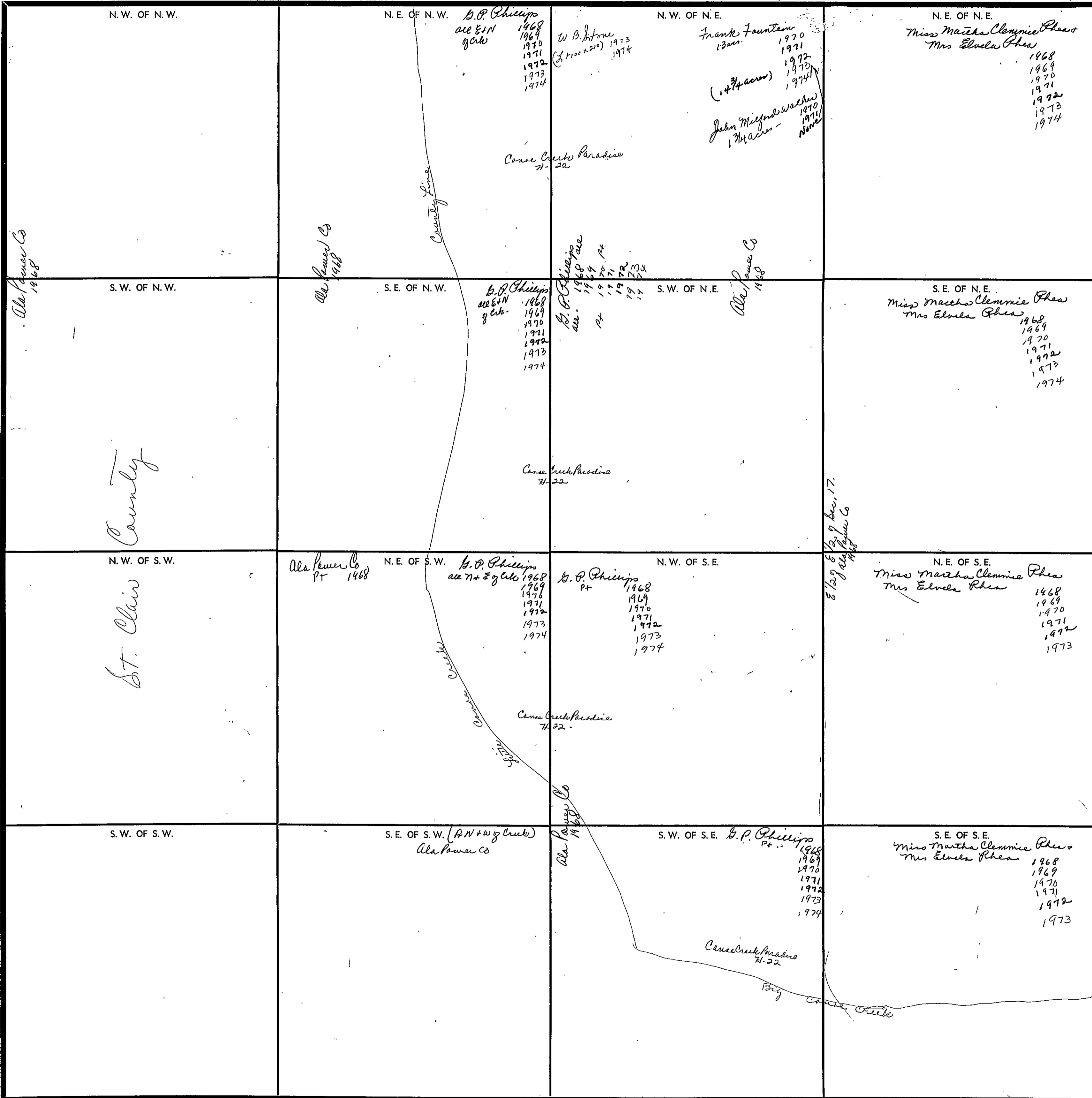
COUNTY _____

SECTION 17

TOWNSHIP 13

RANGE 5

FORM 1-5.T.C.—REVISED 6-60, BIRMINGHAM



Scale—1 inch—300 Ft.

COUNTY _____

SECTION

22

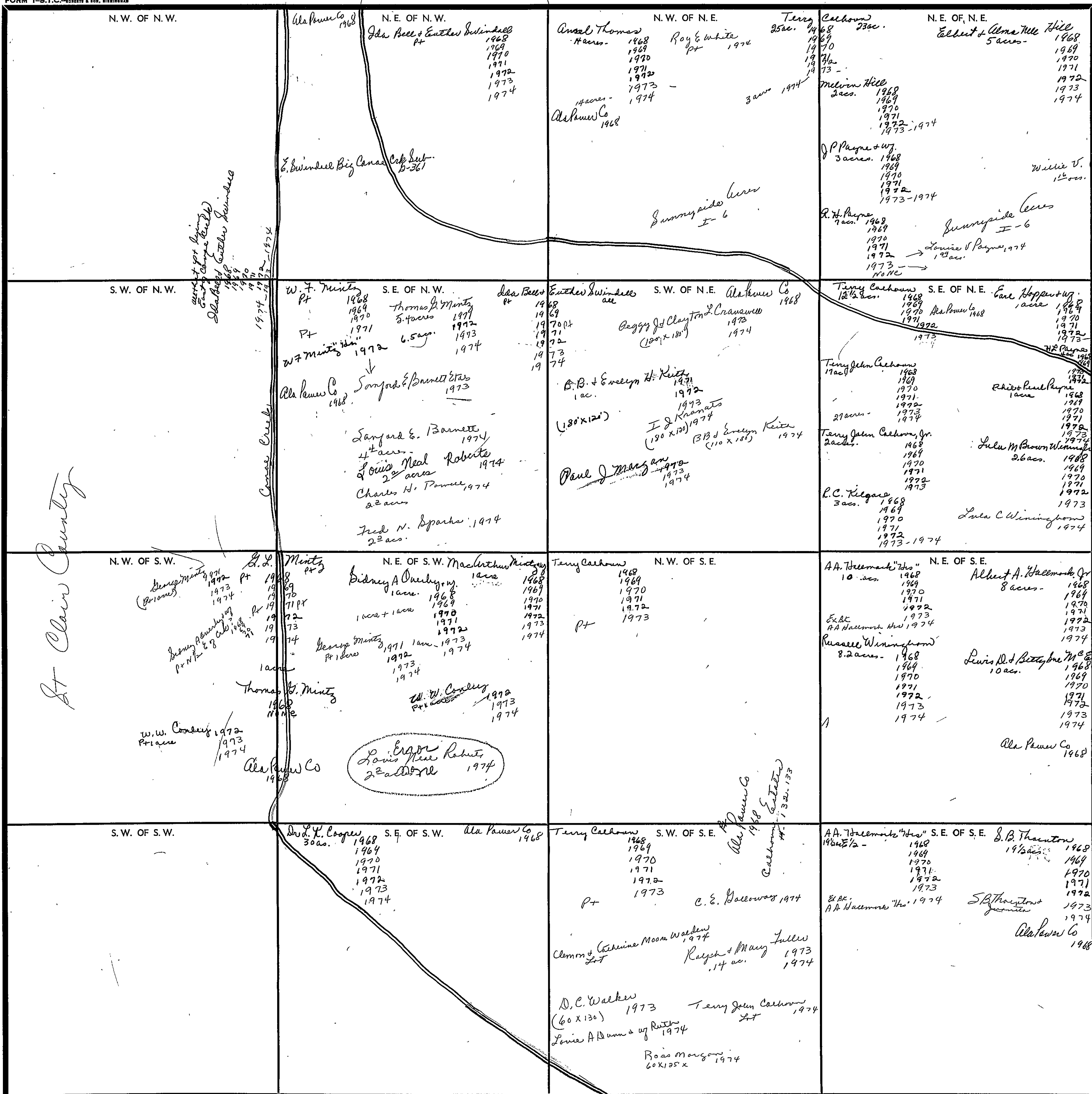
TOWNSHIP

13

RANGE

5

FORM 1-S.T.C. - ROBERTS & SON, MINNEAPOLIS



Country Club?

St. Clair County

Scale - 1 inch = 300 Ft.

COUNTY

SECTION

23

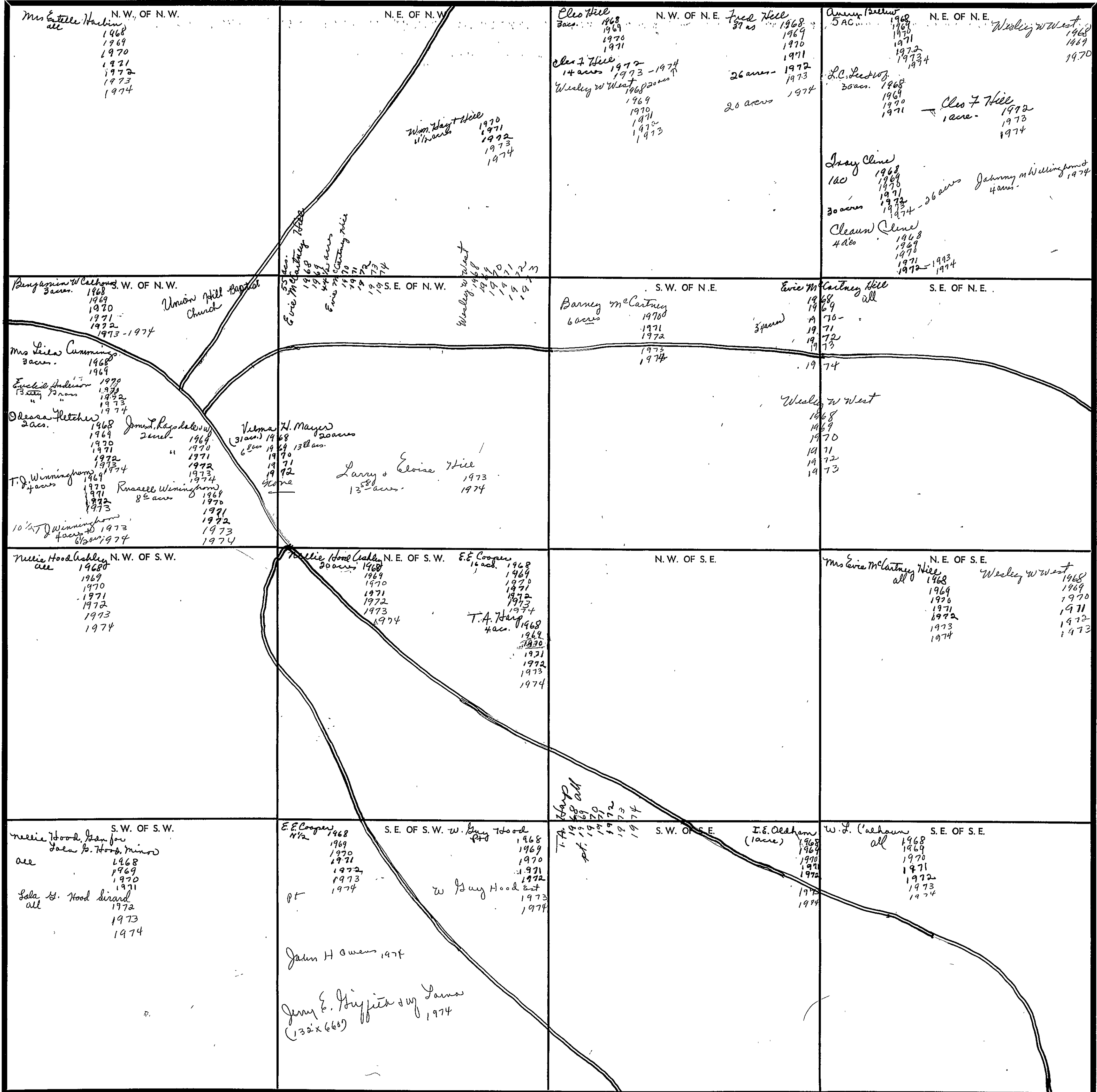
TOWNSHIP

13

RANGE

5

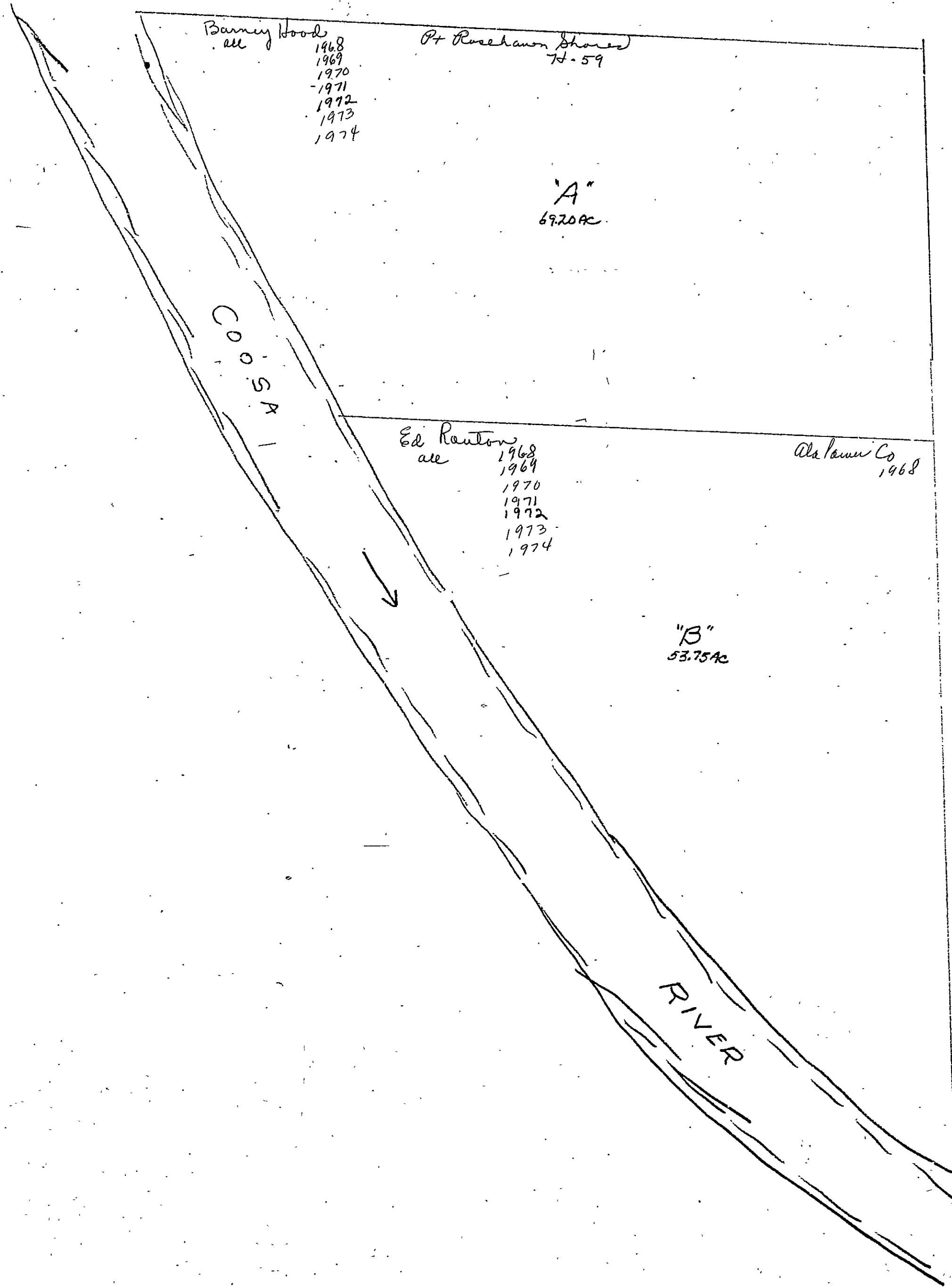
FORM 1-S.T.C.—FORESTS & SOIL SURVEYING



Scale—1 inch=300 Ft.

COUNTY

Section 24 - Township 13 Range 5



Barney Hood
all
1968
1969
1970
1971
1972
1973
1974

Pt Rosehamm House
74-59

"A"
69.20 AC

Ed Reinton
all
1968
1969
1970
1971
1972
1973
1974

Ala Lamm Co
1968

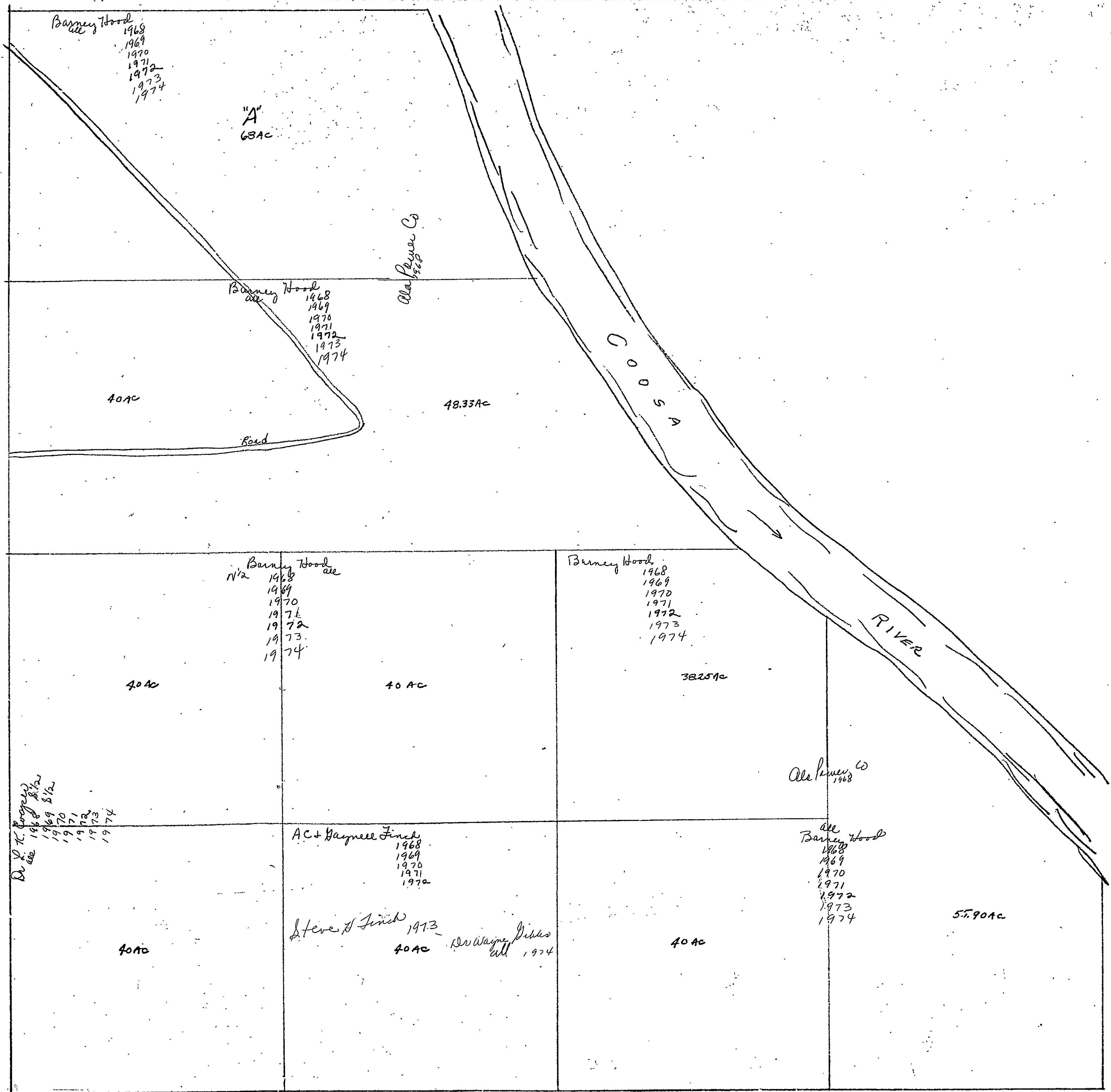
"B"
53.75 AC

CO. O. S. R.

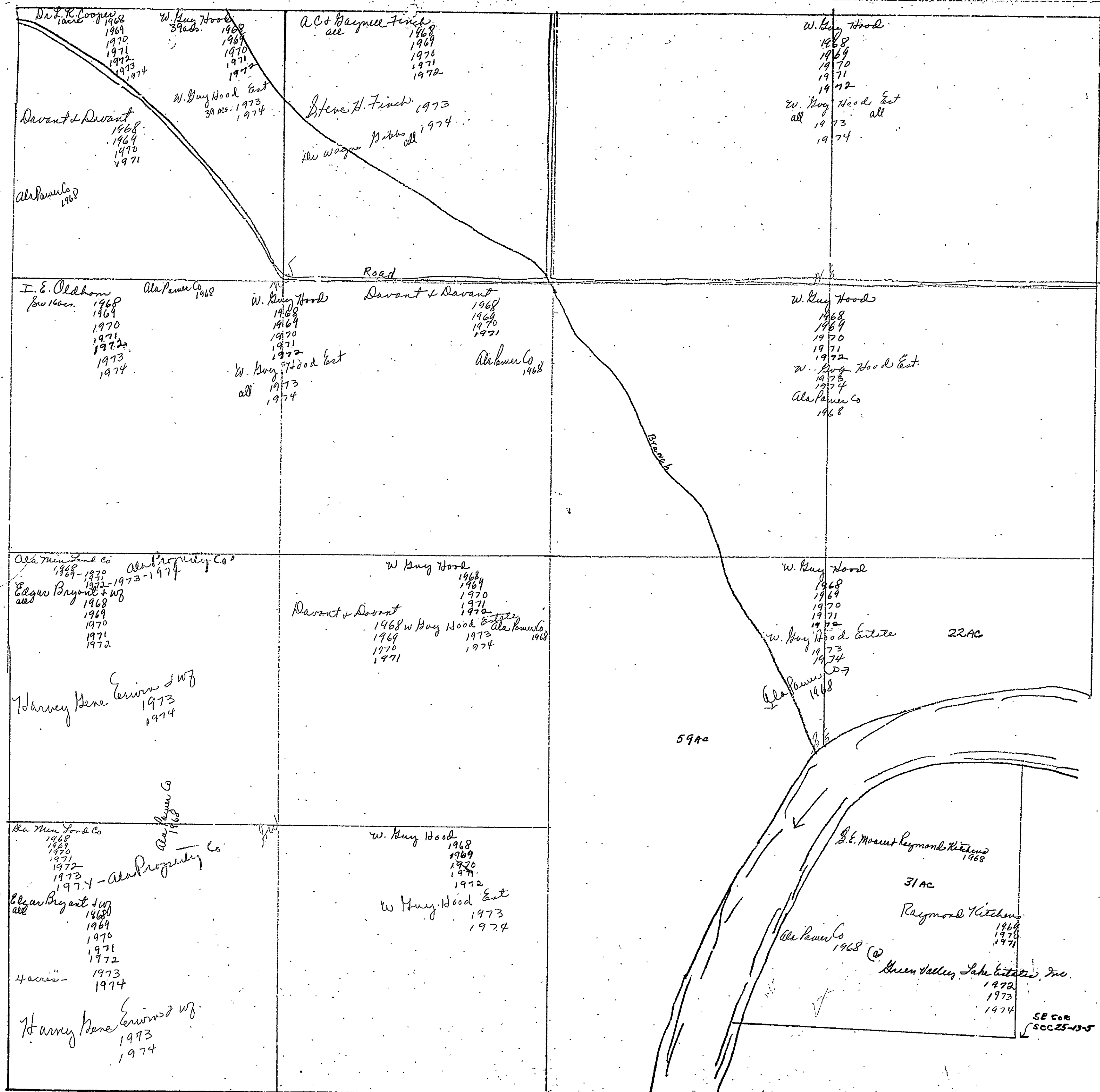
RIVER

Sec 24-13-5

Section 24 Township 13 Range 5



Section 25 Township 13 Range 5



Dr. P. C. Coogner
1968
1969
1970
1971
1972
1973
1974

W. Guy Hood
39 abs.
1968
1970
1971
1972

W. Guy Hood East
39 abs.
1973
1974

Davant & Davant
1968
1969
1970
1971

Ala Power Co
1968

A. C. & Gaynell Finch
all
1968
1969
1970
1971
1972

Henry H. Finch
1973

Per Wagner Pitts
all
1974

W. Guy Hood
1968
1969
1970
1971
1972

W. Guy Hood East
all
1973
1974

I. E. Oldham
for 16 abs.
1968
1969
1970
1971
1972
1973
1974

Ala Power Co
1968

W. Guy Hood
1968
1969
1970
1971
1972

W. Guy Hood East
all
1973
1974

Davant & Davant
1968
1969
1970
1971

Ala Power Co
1968

W. Guy Hood
1968
1969
1970
1971
1972

W. Guy Hood East
1973
1974

Ala Power Co
1968

Ala Mining & Land Co
1969-1970
1971-1972-1973-1974

Edgar Bryant & WJ
and
1968
1969
1970
1971
1972

W. Guy Hood
1968
1969
1970
1971
1972

Davant & Davant
1968
1969
1970
1971

W. Guy Hood East
Ala Power Co
1968

W. Guy Hood
1968
1969
1970
1971
1972

W. Guy Hood East
1973
1974

Ala Power Co
1968

22 AC

Harvey Gene Erwin & WJ
1973
1974

Ala Mining & Land Co
1968
1970
1971
1972
1973
1974

Edgar Bryant & WJ
all
1968
1969
1970
1971
1972

Harris
1973
1974

W. Guy Hood
1968
1969
1970
1971
1972

W. Guy Hood East
1973
1974

St. Mount Raymond Kitchen
1968

31 AC

Raymond Kitchen
1969
1970
1971

Ala Power Co
1968

Green Valley Lake Estates, Inc.
1972
1973
1974

SE cor
Sec 25-13-5

SECTION 26

TOWNSHIP 13

RANGE 5

FORM 1-8.T.C.—SOCIETY & SON, BIRMINGHAM

<p>N.W. OF N.W. <i>Albion Co. 1968</i> <i>Nellie Hood, Ben for Lela G. Hood, minor</i> 1968 1969 1970 1971 <i>none</i></p> <p><i>Pt APCo</i></p> <p><i>Wisewood Development Co</i> 1974 <i>Lela G. Hood Lizard</i> 1972 1973 1974 <i>p+g 26 acs.</i></p>	<p><i>W. Guy Hood</i> 1968 1969 1970 1971 1972 <i>"East"</i> <i>W. Guy Hood</i> 1973 1974</p>	<p>N.W. OF N.E.</p>	<p><i>W. Guy Hood</i> 30 acs. 1968 1969 1970 1971 1972 <i>W Guy Hood East</i> 1973 1974</p> <p><i>F. E. Oldham</i> <i>all</i> 1968-4 acs. 1969 1970 1971 1972 1973 1974</p>
<p>S.W. OF N.W. <i>Albion Co. 1968</i> <i>Nellie Hood, Ben for Lela G. Hood, minor</i> 1968 1969 1970 1971 <i>none</i></p> <p><i>Pt APCo</i></p> <p><i>Wisewood Dev. Co. Inc</i> 1974 <i>Lela G. Hood Lizard</i> 1972 1973 1974 <i>p+g 26 acs.</i></p>	<p><i>Fred W + Anne Carter</i> <i>(P+g 20 acs.)</i> 1968 1969 1970 1971 1972 1973 1974</p> <p><i>D. Ford Carter</i> 1973 1974</p> <p><i>W. Guy Hood East</i> 1974</p> <p><i>Miguel & Phil Carter</i> <i>p+g 7 acs.</i> 1973 1974</p> <p><i>Carl E. Carter + WJ.</i> 11.4 acs. 1973 1974</p>	<p><i>F. E. Oldham</i> 8 1/2 acs. 1968 1969 1970 1971 1972 1973 1974</p>	<p><i>W. Guy Hood</i> 20 acs. 1968 1969 1970 1971 1972 1973 1974</p> <p><i>S.E. OF N.E. I. E. Oldham</i> <i>all</i> 1968 1969 1970 1971 1972 1973 1974</p>
<p>N.W. OF S.W.</p> <p><i>Nellie Hood, Ben for Lela G. Hood, minor</i> 1968 1969 1970 1971 1972 <i>Albion Power Co. 1968</i></p> <p><i>Pt APCo</i></p> <p><i>Wisewood Development Co</i> 1974 <i>Lela G. Hood Lizard</i> 1972 1973 1974 <i>NO NE</i></p>	<p><i>Chester Carter + WJ.</i> 1968 1969 1970 1971 1972 1973 1974</p> <p><i>Carl E. Carter + WJ.</i> 15 acs. 1973 1974</p> <p><i>Fred W + Anne Carter</i> <i>(P+g 20 acs.)</i> 1968 1969 1970 1971 1972 1973 1974</p> <p><i>Chester J. Carter</i> <i>8 acs.</i> 1973 1974</p> <p><i>Miss Ethel Carter</i> <i>p+g 7 acs.</i> 1973 1974</p> <p><i>D. Ford Carter</i> <i>8 acs.</i> 1973 1974</p> <p><i>Albion Power Co</i> 1968</p>	<p><i>N.W. OF S.E. Ray + Janice Peterson</i> 1 acs. 1968 1969 1970 1971 1972 1973 1974</p> <p><i>Harj P. + Rachael Mungard</i> 2 acs. 1968 1969 1970 1971 1972 1973 1974</p> <p><i>Gene George Mungard + WJ.</i> 2 acs. 1968 1969 1970 1971 1972 1973 1974</p> <p><i>Jack M. Daniel + WJ.</i> 2 acs. 1968 1969 1970 1971 1972 1973 1974</p> <p><i>Albion Power Co</i> 1968</p>	<p><i>Eddie + Helen A. Hill</i> <i>p+g 5 acs.</i> 1968 1969 1970 1971 1972 1973 1974</p> <p><i>Arthur L. Mungard + WJ. + Eloise</i> <i>Pt</i> 1968 1969 1970 1971 1972 1973 1974</p> <p><i>Louise Peterson</i> 9 acs. 1968 1969 1970 1971 1972 1973 1974</p> <p><i>15 acs.</i></p>
<p>S.W. OF S.W.</p> <p><i>Nellie Hood, Ben for Lela G. Hood, minor</i> 1968 1969 1970 1971 <i>none</i></p> <p><i>Albion Power Co. 1968</i></p> <p><i>Wisewood Development Co</i> 1974 <i>Lela G. Hood Lizard</i> 1972 1973 1974 <i>NO NE</i></p>	<p><i>Chester Carter + WJ.</i> 1968 1969 1970 1971 1972 1973 1974</p> <p><i>Carl E. Carter + WJ.</i> 15.2 acs. 1973 1974</p> <p><i>Chester J. Carter</i> <i>p+g 8 acs.</i> 1973 1974</p>	<p><i>S.W. OF S.E.</i> <i>Arthur L. Mungard + WJ. + Eloise</i> <i>Pt</i> 1968 1969 1970 1971 1972 1973 1974</p> <p><i>Albion Power Co</i> 1968</p>	<p><i>Eddie + Helen A. Hill</i> <i>p+g 5 acs.</i> 1968 1969 1970 1971 1972 1973 1974</p> <p><i>Louise Peterson</i> 15.5 acs. 1968 1969 1970 1971 1972 1973 1974</p> <p><i>10.53 acs.</i></p> <p><i>Mrs. Ada Lee Hood</i> <i>8 1/2 acs.</i> 1968 1969 1970 1971 1972 1973 1974</p> <p><i>Thomas Peterson</i> 5 acs. 1968 1969 1970 1971 1972 1973 1974</p> <p><i>William F. Hill</i> 1974 1/2 ac</p> <p><i>Albion Power Co. 1968</i></p>

Scale—1 inch=300 Ft.

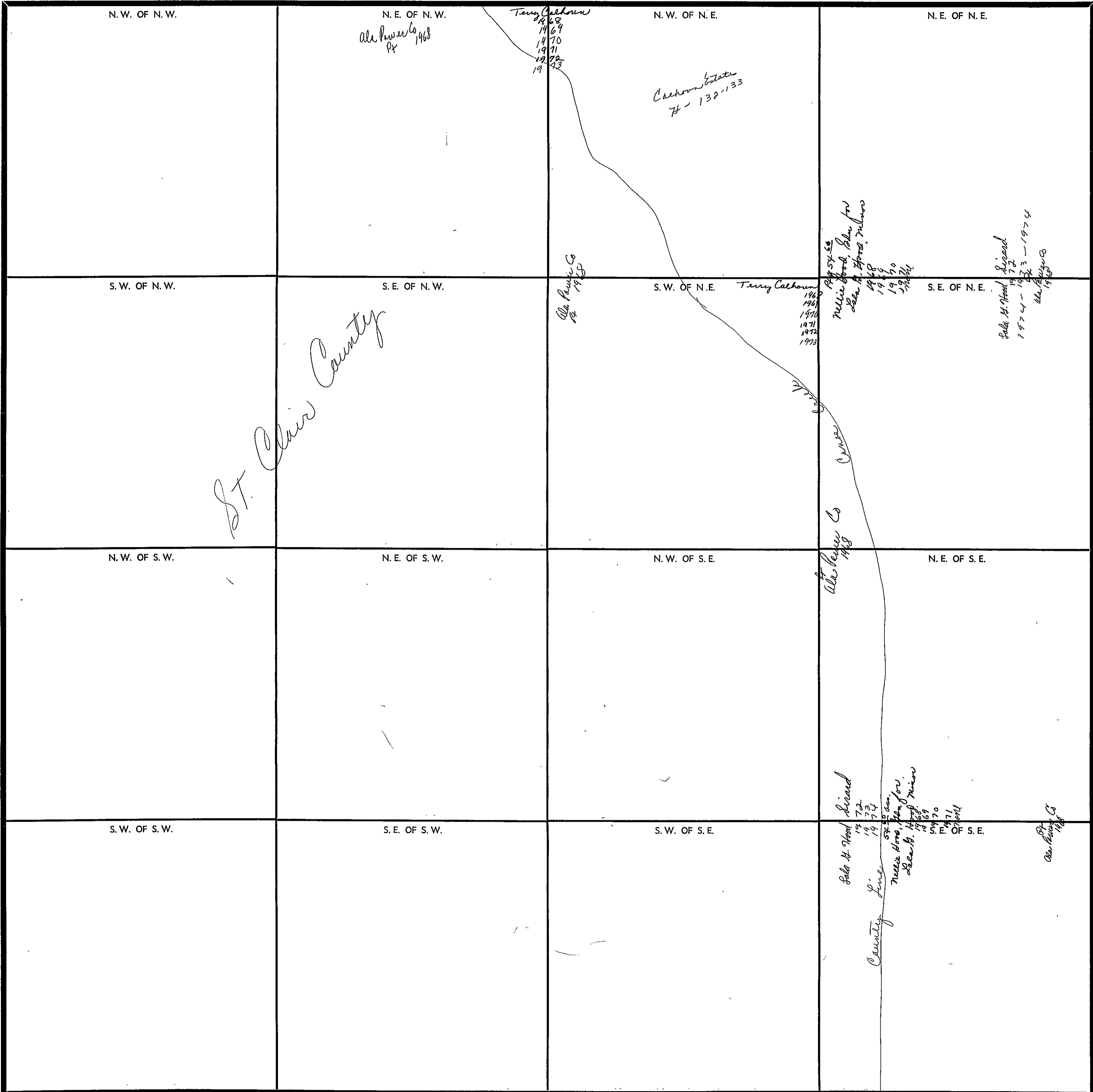
COUNTY _____

SECTION 27

TOWNSHIP 13

RANGE 5

FORM 1-S.T.C.—ROBERTS & SON, BIRMINGHAM



Scale—1 inch—300 Ft.

COUNTY _____

SECTION 24

TOWNSHIP 13

RANGE 5

FORM 1-S.T.C.—ROBERTS & SON, BIRMINGHAM

N. W. OF N. W.	N. E. OF N. W.	N. W. OF N. E.	N. E. OF N. E. <i>D. L. K. Cooper (21 acres) 1968 1969 1970 1971 1972 1973 1974</i> <i>Big Bone Creek</i>
S. W. OF N. W.	S. E. OF N. W.	S. W. OF N. E.	S. E. OF N. E. <i>D. L. K. Cooper Pr. 1968 1969 1970 1971 1972 1973 1974</i> <i>Big Bone Creek</i>
N. W. OF S. W.	N. E. OF S. W.	N. W. OF S. E.	N. E. OF S. E.
S. W. OF S. W.	S. E. OF S. W.	S. W. OF S. E.	S. E. OF S. E.

St. Clair County

Scale—1 inch=300 Ft.

COUNTY _____

SECTION

35

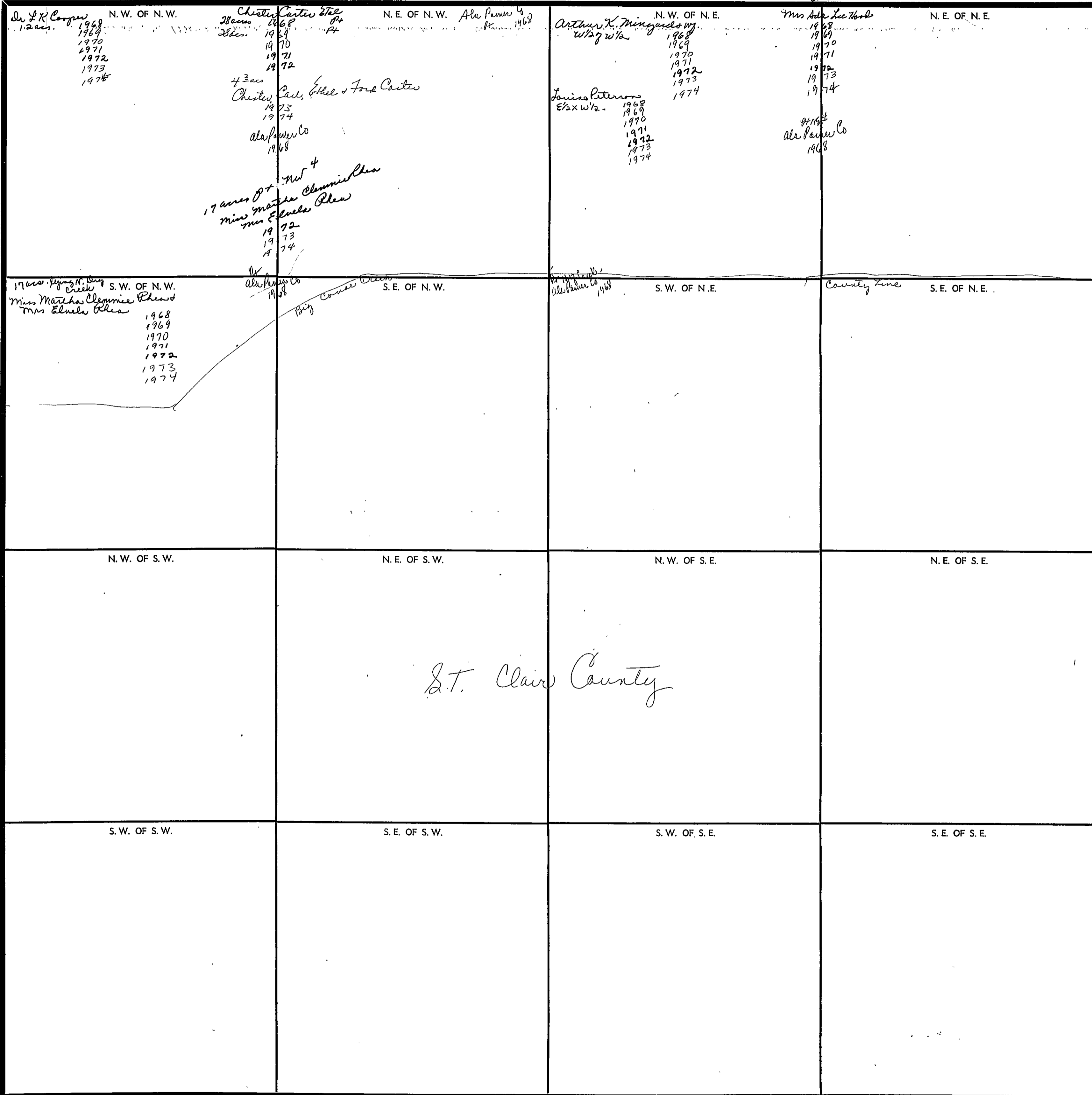
TOWNSHIP

13

RANGE

5

FORM 1-S.T.C.—COUNTY & SO. DISTRICT

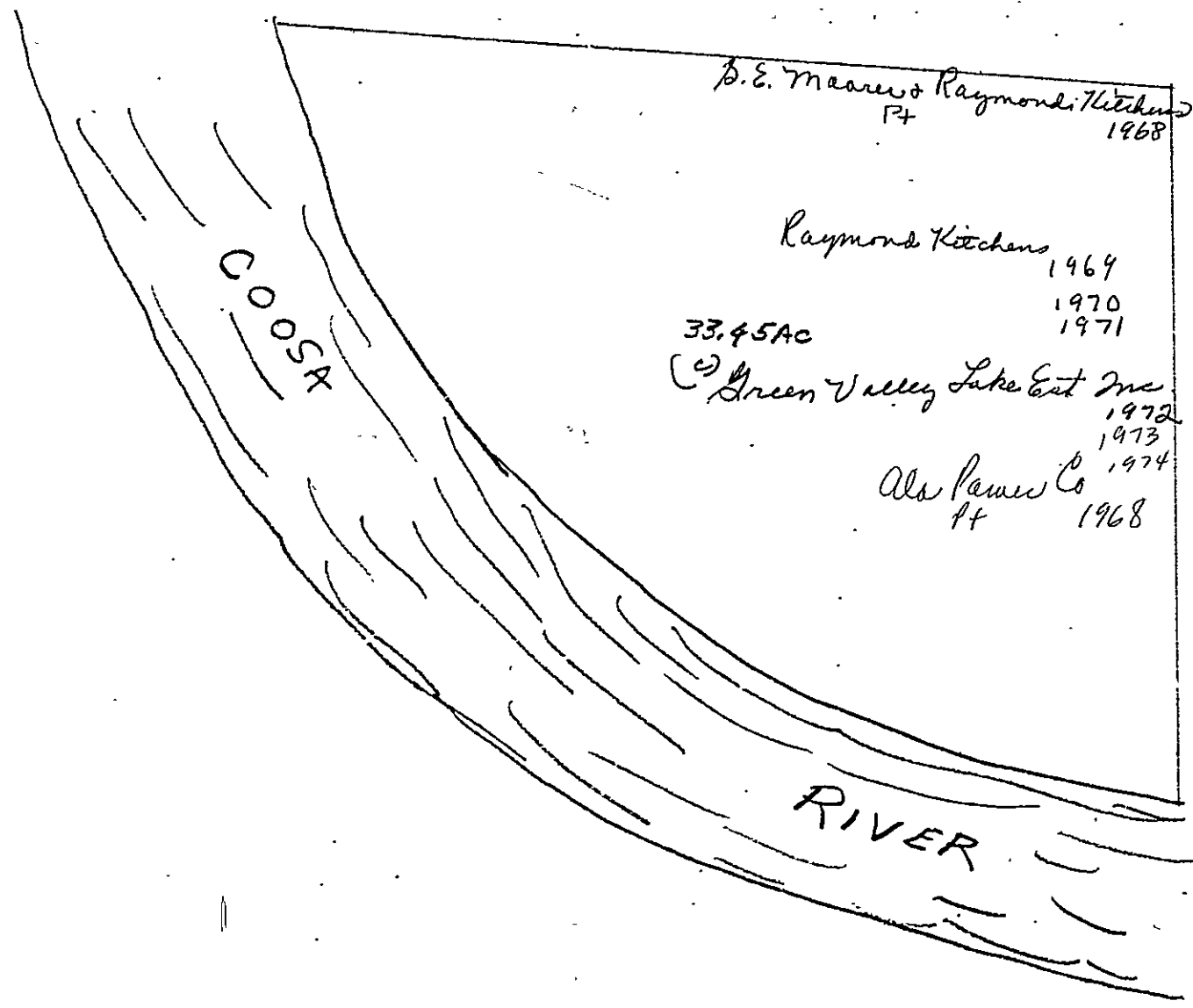


S.T. Clair County

Scale—1 inch—300 Ft.

COUNTY

36-13-5



Sec 36, Tp 13, R. 5

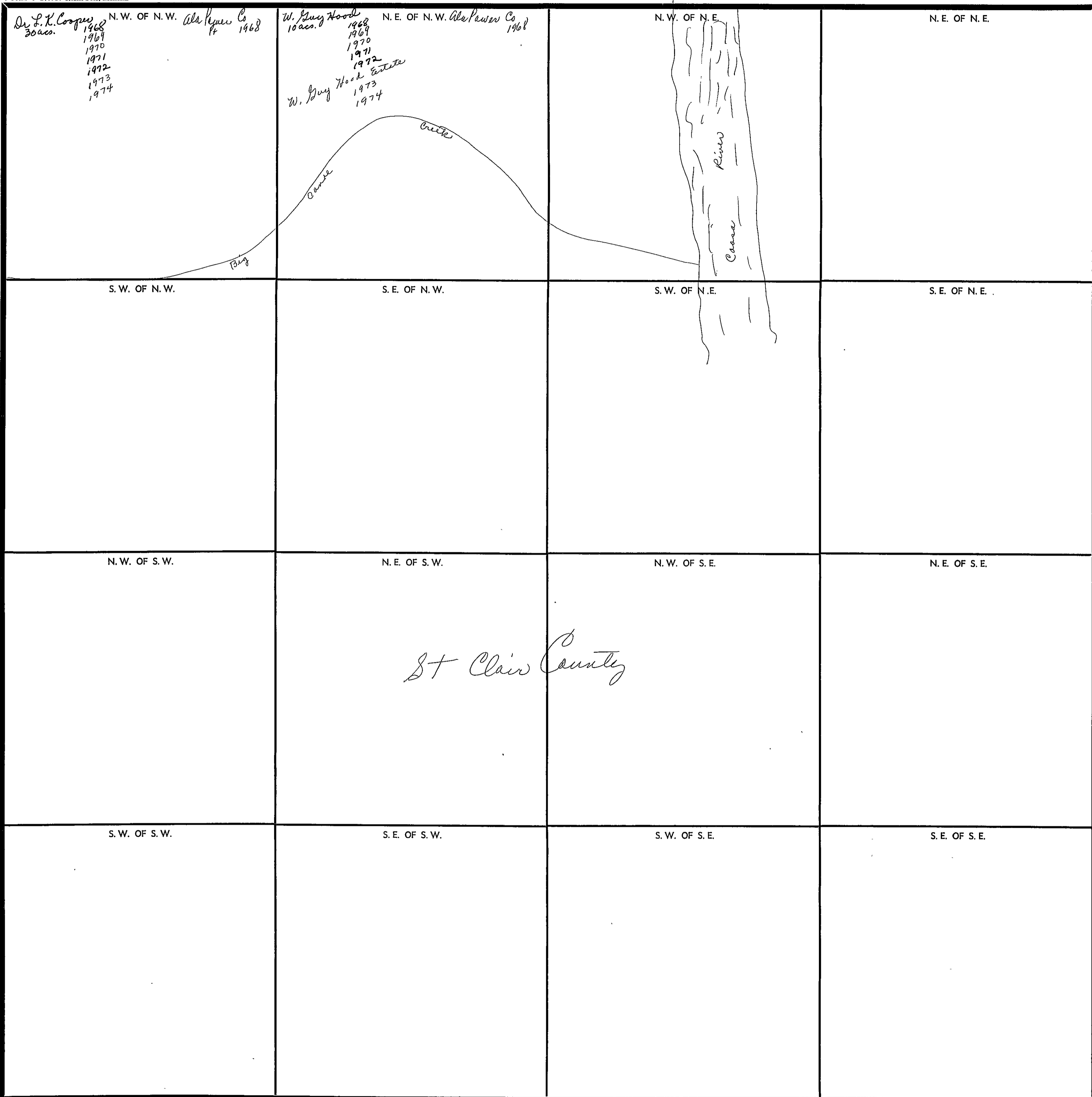
7

SECTION 36

TOWNSHIP 13

RANGE 5

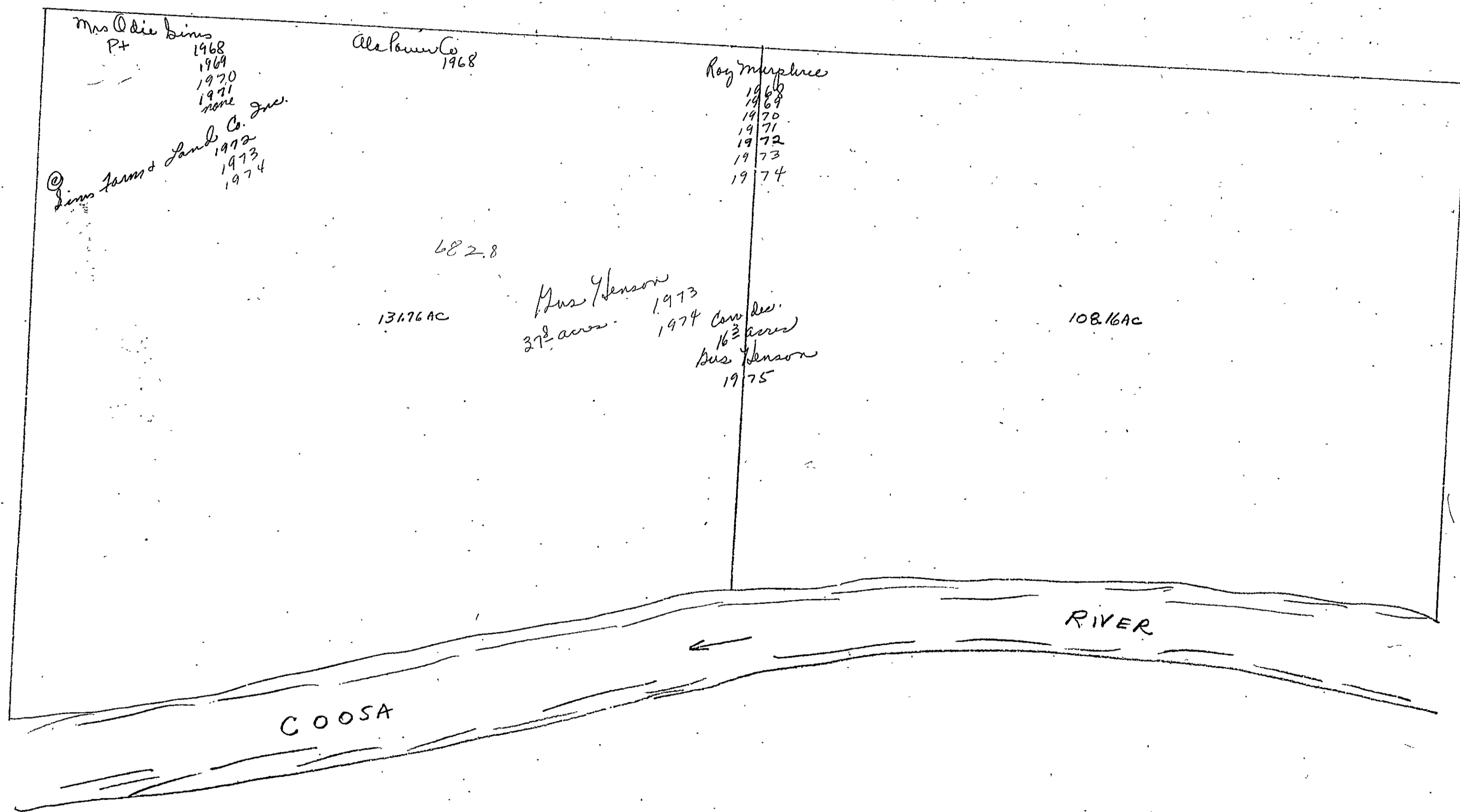
FORM 1-S.T.C.—REVISED & COR. 5/19/64



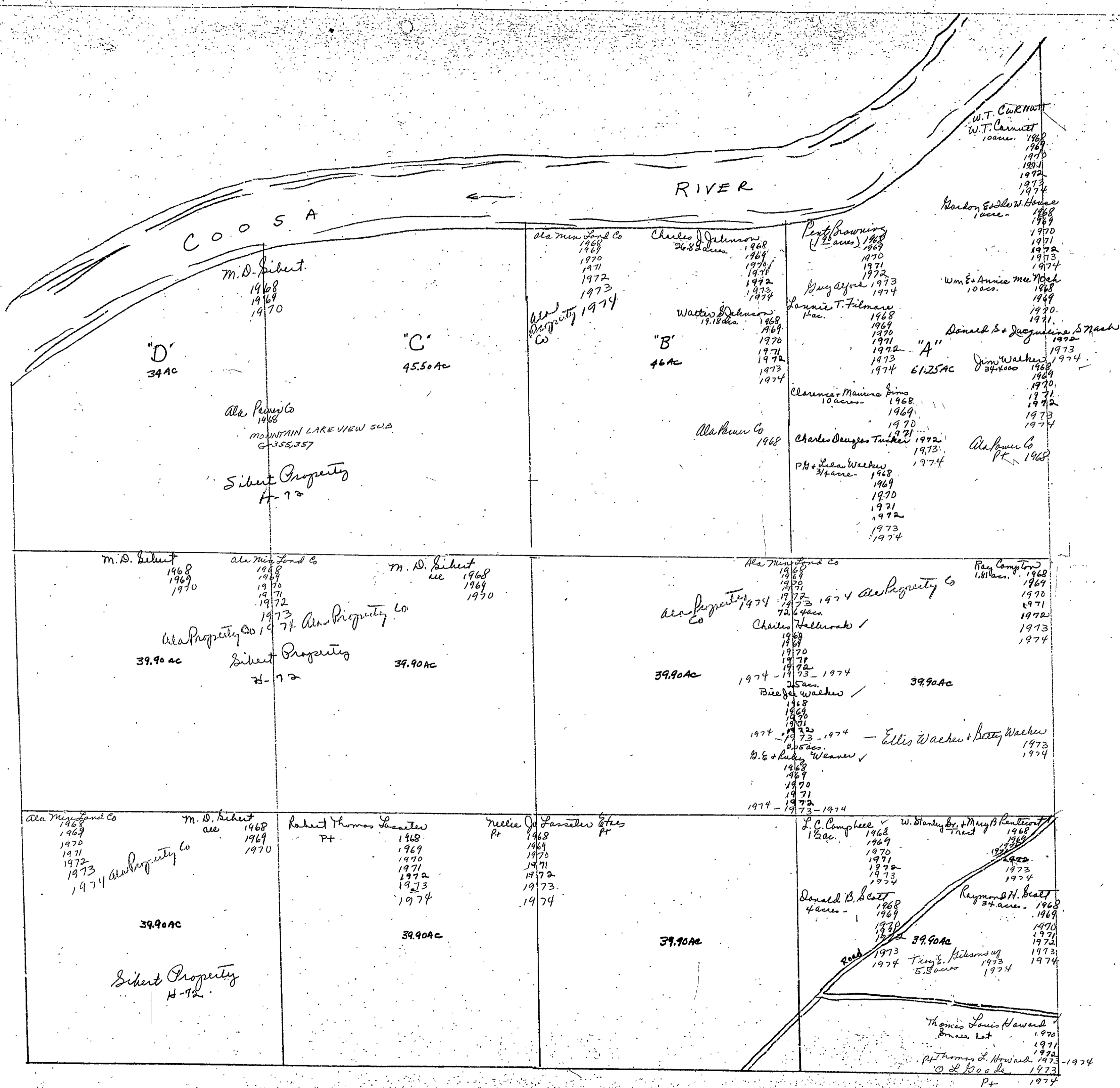
COUNTY _____

Scale—1 inch=300 Ft.

Section 1 Township 13 Range 6



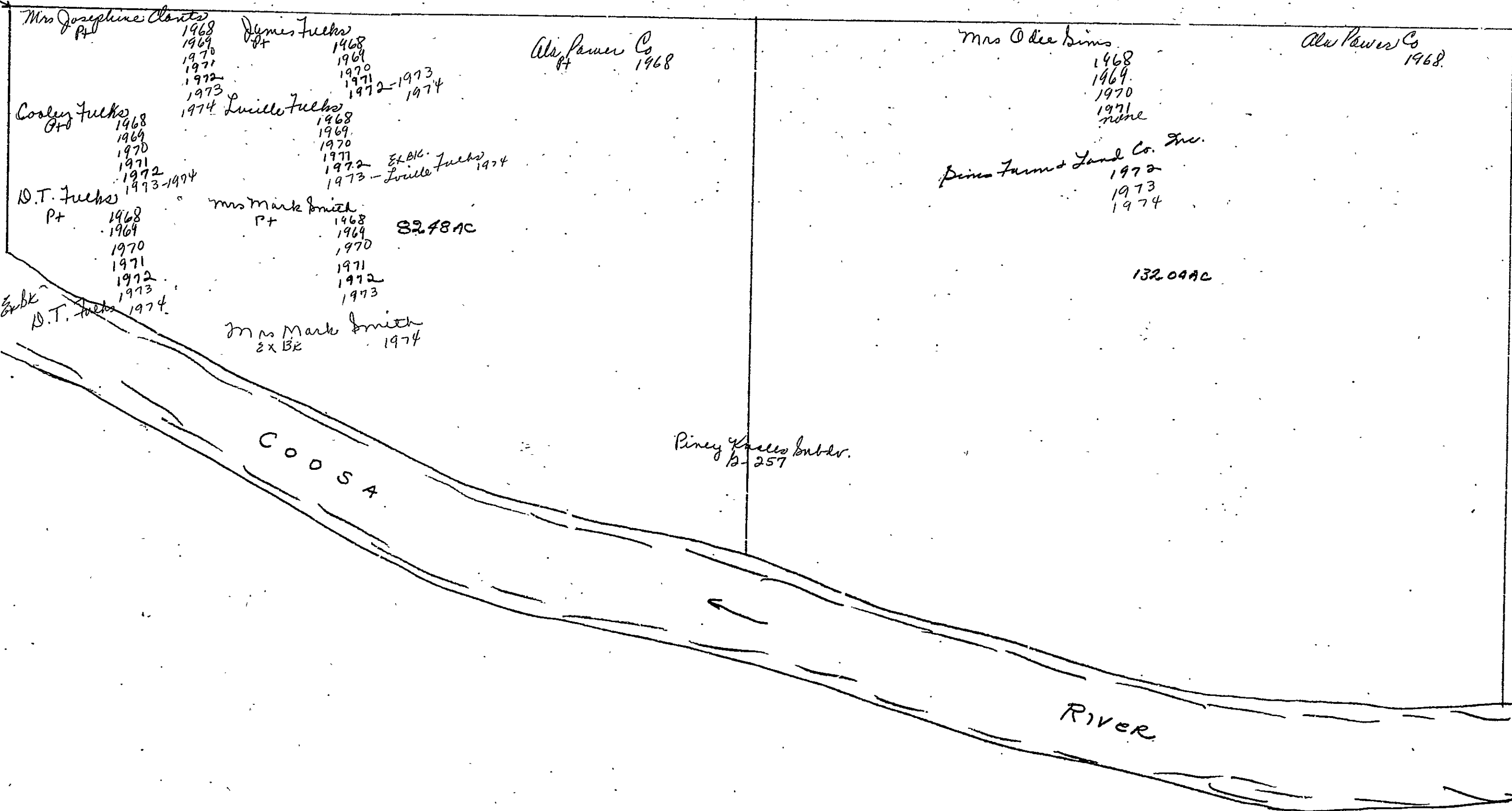
Section 1 Township 13 Range 6



Section 2 Township 13 Range 6

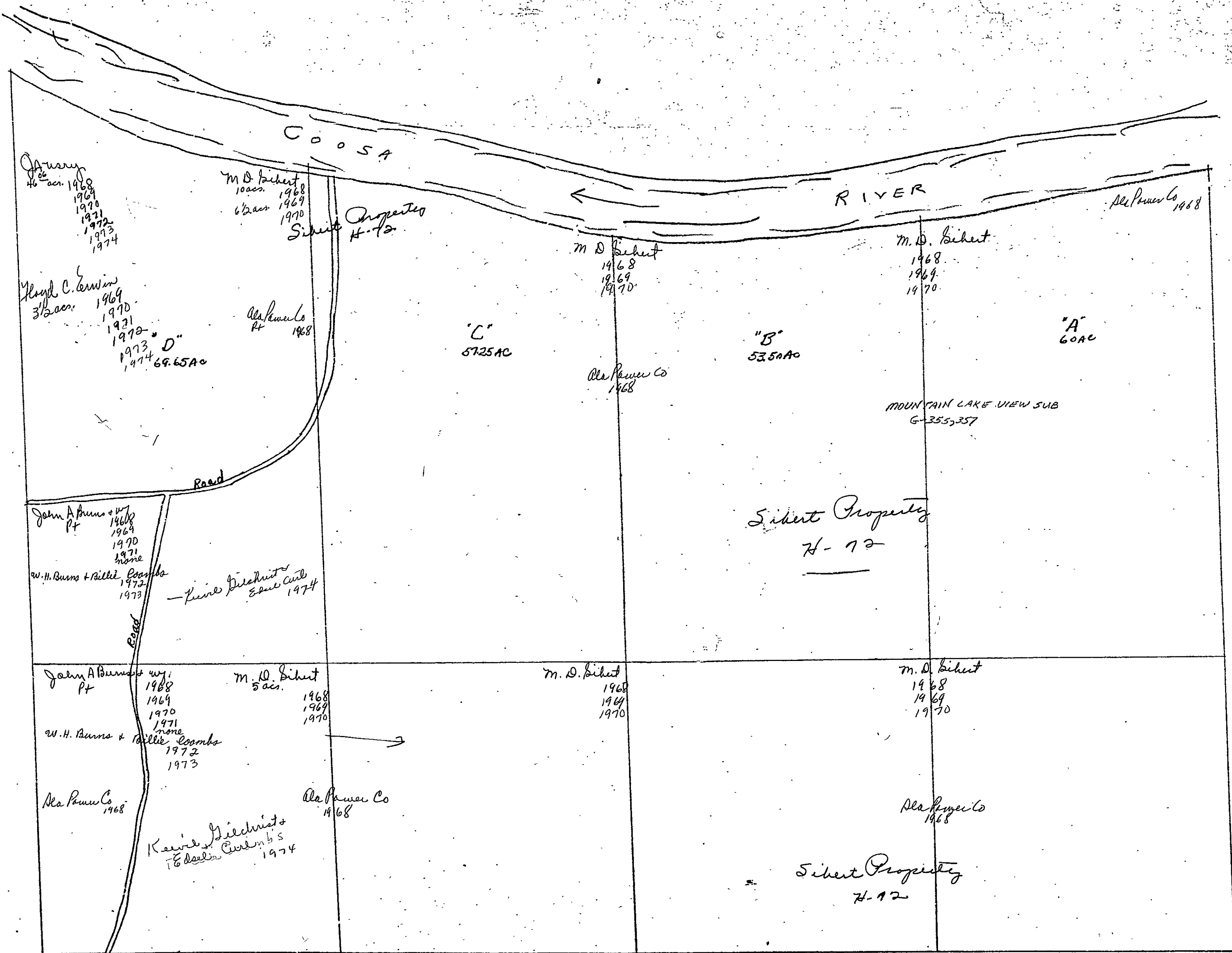
N.W. COR
SEC. 2

N.E. COR
SEC. 2

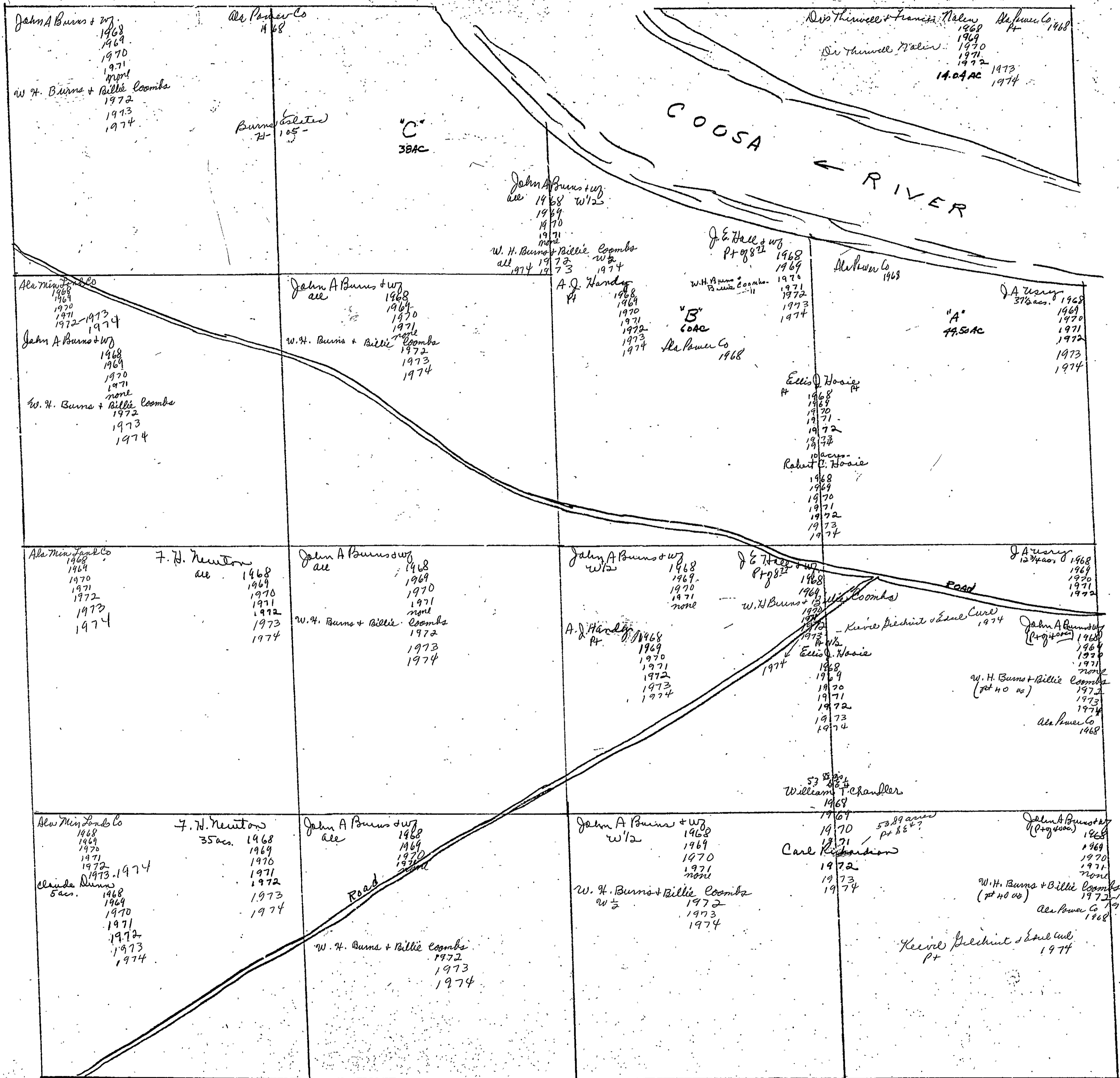


Sec 2-13-6

Section 2 Township 13 Range 6



Section 3, Township 13 Range 6



SECTION 4

TOWNSHIP 13

RANGE 6

FORM 1-S.T.C. - ROBERTS & SON, BIRMINGHAM

<p>N. W. OF N. W.</p> <p><i>Handwritten:</i> 5 acres, 1968, 1969, 1970, 1971, 1972, 1973, 1974</p> <p><i>Handwritten:</i> 8 acres, 1968, 1969, 1970, 1971, 1972, 1973, 1974</p> <p><i>Handwritten:</i> 4²² acres, 1968, 1970, 1971, 1972, 1973, 1974</p> <p><i>Handwritten:</i> 12.5 acres, 1968, 1969, 1970, 1971, 1972, 1973, 1974</p> <p><i>Handwritten:</i> 23 acres, 1968, 1970, 1971, 1972, 1973, 1974</p>	<p>N. E. OF N. W.</p> <p><i>Handwritten:</i> 5 acres, 1968, 1969, 1970, 1971, 1972, 1973, 1974</p> <p><i>Handwritten:</i> 12.5 acres, 1968, 1969, 1970, 1971, 1972, 1973, 1974</p> <p><i>Handwritten:</i> 12.5 acres, 1968, 1969, 1970, 1971, 1972, 1973, 1974</p> <p><i>Handwritten:</i> 12.5 acres, 1968, 1969, 1970, 1971, 1972, 1973, 1974</p>	<p>N. W. OF N. E.</p> <p><i>Handwritten:</i> 21 acres, 1968, 1969, 1970, 1971, 1972, 1973, 1974</p> <p><i>Handwritten:</i> 12.5 acres, 1968, 1969, 1970, 1971, 1972, 1973, 1974</p> <p><i>Handwritten:</i> 12.5 acres, 1968, 1969, 1970, 1971, 1972, 1973, 1974</p>	<p>N. E. OF N. E.</p> <p><i>Handwritten:</i> 12.5 acres, 1968, 1969, 1970, 1971, 1972, 1973, 1974</p> <p><i>Handwritten:</i> 12.5 acres, 1968, 1969, 1970, 1971, 1972, 1973, 1974</p> <p><i>Handwritten:</i> 12.5 acres, 1968, 1969, 1970, 1971, 1972, 1973, 1974</p>
<p>S. W. OF N. W.</p> <p><i>Handwritten:</i> 25 acres, 1968, 1969, 1970, 1971, 1972, 1973, 1974</p> <p><i>Handwritten:</i> 15 acres, 1968, 1969, 1970, 1971, 1972, 1973, 1974</p> <p><i>Handwritten:</i> 5 acres, 1968, 1969, 1970, 1971, 1972, 1973, 1974</p> <p><i>Handwritten:</i> 5 acres, 1968, 1969, 1970, 1971, 1972, 1973, 1974</p> <p><i>Handwritten:</i> 5 acres, 1968, 1969, 1970, 1971, 1972, 1973, 1974</p>	<p>S. E. OF N. W.</p> <p><i>Handwritten:</i> 15 acres, 1968, 1969, 1970, 1971, 1972, 1973, 1974</p> <p><i>Handwritten:</i> 15 acres, 1968, 1969, 1970, 1971, 1972, 1973, 1974</p> <p><i>Handwritten:</i> 5 acres, 1968, 1969, 1970, 1971, 1972, 1973, 1974</p> <p><i>Handwritten:</i> 5 acres, 1968, 1969, 1970, 1971, 1972, 1973, 1974</p> <p><i>Handwritten:</i> 5 acres, 1968, 1969, 1970, 1971, 1972, 1973, 1974</p>	<p>S. W. OF N. E.</p> <p><i>Handwritten:</i> 2 acres, 1968, 1969, 1970, 1971, 1972, 1973, 1974</p> <p><i>Handwritten:</i> 2.95 acres, 1968, 1969, 1970, 1971, 1972, 1973, 1974</p> <p><i>Handwritten:</i> 2.95 acres, 1968, 1969, 1970, 1971, 1972, 1973, 1974</p>	<p>S. E. OF N. E.</p> <p><i>Handwritten:</i> 29 acres, 1968, 1969, 1970, 1971, 1972, 1973, 1974</p> <p><i>Handwritten:</i> 29 acres, 1968, 1969, 1970, 1971, 1972, 1973, 1974</p> <p><i>Handwritten:</i> 29 acres, 1968, 1969, 1970, 1971, 1972, 1973, 1974</p>
<p>N. W. OF S. W.</p> <p><i>Handwritten:</i> 1/2 acre, 1968, 1969, 1970, 1971, 1972, 1973, 1974</p> <p><i>Handwritten:</i> 1/2 acre, 1968, 1969, 1970, 1971, 1972, 1973, 1974</p> <p><i>Handwritten:</i> 1/2 acre, 1968, 1969, 1970, 1971, 1972, 1973, 1974</p>	<p>N. E. OF S. W.</p> <p><i>Handwritten:</i> 1/2 acre, 1968, 1969, 1970, 1971, 1972, 1973, 1974</p> <p><i>Handwritten:</i> 1/2 acre, 1968, 1969, 1970, 1971, 1972, 1973, 1974</p> <p><i>Handwritten:</i> 1/2 acre, 1968, 1969, 1970, 1971, 1972, 1973, 1974</p>	<p>N. W. OF S. E.</p> <p><i>Handwritten:</i> 28 acres, 1968, 1969, 1970, 1971, 1972, 1973, 1974</p> <p><i>Handwritten:</i> 28 acres, 1968, 1969, 1970, 1971, 1972, 1973, 1974</p> <p><i>Handwritten:</i> 28 acres, 1968, 1969, 1970, 1971, 1972, 1973, 1974</p>	<p>N. E. OF S. E.</p> <p><i>Handwritten:</i> 12.5 acres, 1968, 1969, 1970, 1971, 1972, 1973, 1974</p> <p><i>Handwritten:</i> 12.5 acres, 1968, 1969, 1970, 1971, 1972, 1973, 1974</p> <p><i>Handwritten:</i> 12.5 acres, 1968, 1969, 1970, 1971, 1972, 1973, 1974</p>
<p>S. W. OF S. W.</p> <p><i>Handwritten:</i> 10 acres, 1968, 1969, 1970, 1971, 1972, 1973, 1974</p> <p><i>Handwritten:</i> 10 acres, 1968, 1969, 1970, 1971, 1972, 1973, 1974</p> <p><i>Handwritten:</i> 10 acres, 1968, 1969, 1970, 1971, 1972, 1973, 1974</p>	<p>S. E. OF S. W.</p> <p><i>Handwritten:</i> 2.14 acres, 1968, 1969, 1970, 1971, 1972, 1973, 1974</p> <p><i>Handwritten:</i> 2.14 acres, 1968, 1969, 1970, 1971, 1972, 1973, 1974</p> <p><i>Handwritten:</i> 2.14 acres, 1968, 1969, 1970, 1971, 1972, 1973, 1974</p>	<p>S. W. OF S. E.</p> <p><i>Handwritten:</i> 10 acres, 1968, 1969, 1970, 1971, 1972, 1973, 1974</p> <p><i>Handwritten:</i> 10 acres, 1968, 1969, 1970, 1971, 1972, 1973, 1974</p> <p><i>Handwritten:</i> 10 acres, 1968, 1969, 1970, 1971, 1972, 1973, 1974</p>	<p>S. E. OF S. E.</p> <p><i>Handwritten:</i> 12.5 acres, 1968, 1969, 1970, 1971, 1972, 1973, 1974</p> <p><i>Handwritten:</i> 12.5 acres, 1968, 1969, 1970, 1971, 1972, 1973, 1974</p> <p><i>Handwritten:</i> 12.5 acres, 1968, 1969, 1970, 1971, 1972, 1973, 1974</p>

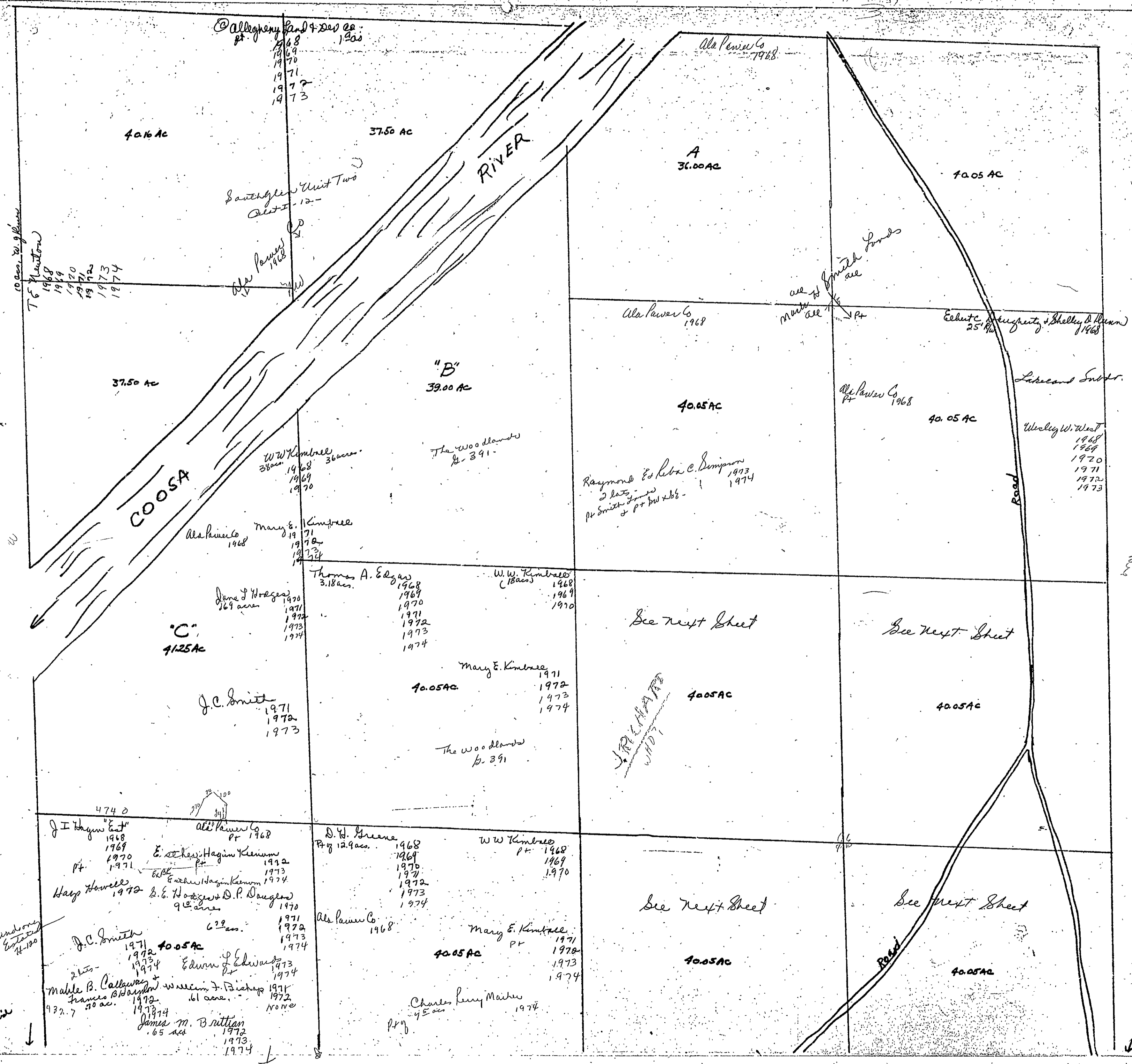
W Smith Jones Subdivision
 Stephens Subdiv.

Mark
 Stephens Sub.

COUNTY

Scale—1 inch—300 Ft.

Section 5 Township 13 Range 6



10000 sq ft
T & L
1968
1969
1970
1971
1972
1973
1974

Allegheny Land & Dev Co.
1968
1969
1970
1971
1972
1973

Savannah Unit Two
1968

W.W. Kimbrell
1968

W.W. Kimbrell
36 acres
1968
1969
1970

Mary E. Kimbrell
1971
1972
1973
1974

J.C. Smith
1971
1972
1973

Thomas A. Edgar
3.18 acres
1968
1969
1970
1971
1972
1973
1974

W.W. Kimbrell
(Bases)
1968
1969
1970

Mary E. Kimbrell
1971
1972
1973
1974

J.I. Hagin
1968
1969
1970
1971
1972

Harp Howell
1972

J.C. Smith
1971
1972
1973
1974

Mable B. Callaway
1971
1972

James M. Brittan
1972
1973
1974

D.H. Greene
12.9 acres
1968
1969
1970
1971
1972
1973
1974

Allegheny Co.
1968

Mary E. Kimbrell
1971
1972
1973
1974

Charles Perry Mather
4.5 acres
1974

Raymond E. & Mrs. C. Simpson
1973
1974

~~IRRELEVANT~~

all of Smith's land
all

Edw. C. & Mrs. J. Shelly & others
1968

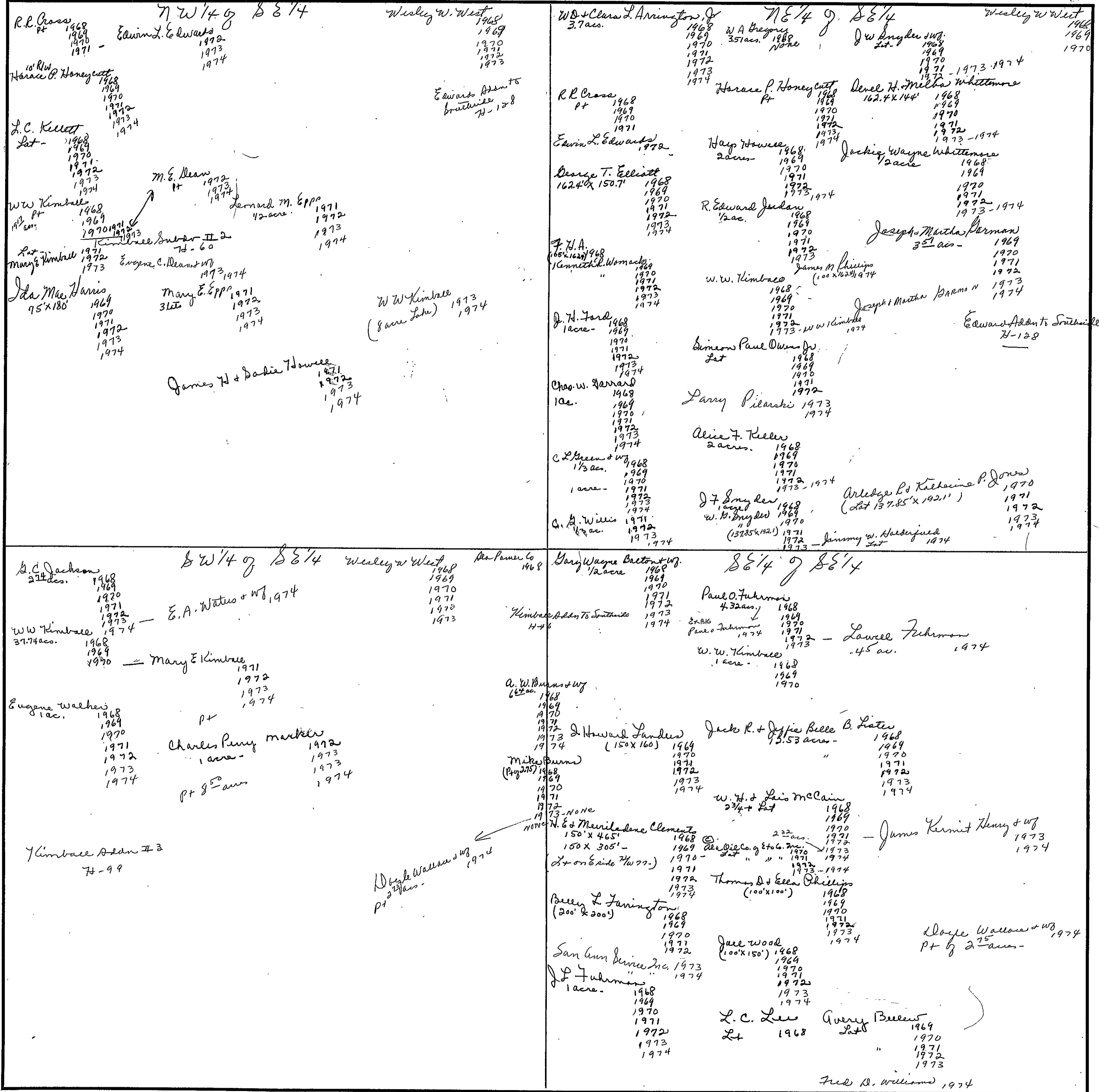
Allegheny Co.
1968

Wesley W. West
1968
1969
1970
1971
1972
1973

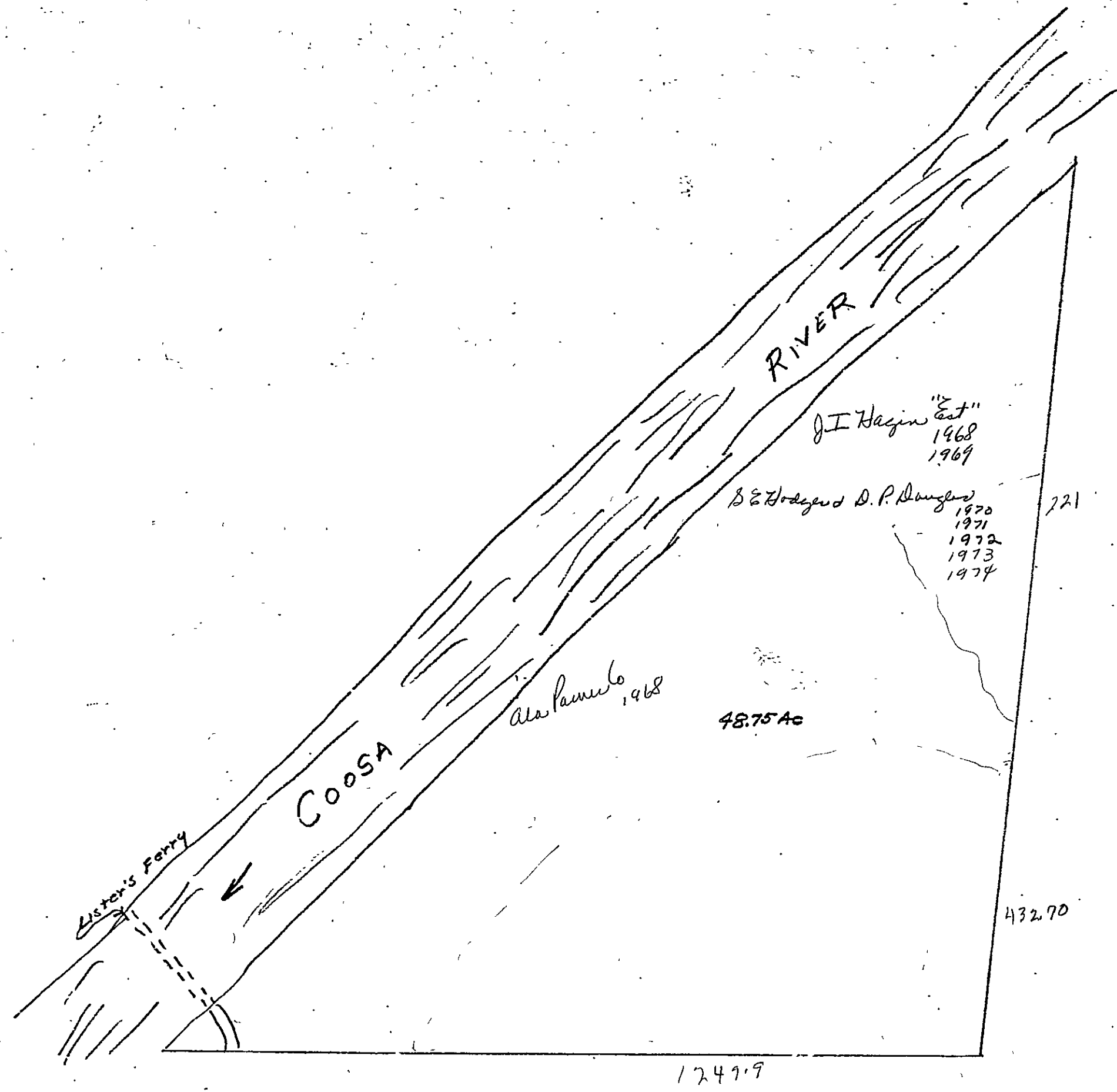
Sec 5-136-

Edwards Tract No. 2
I-8

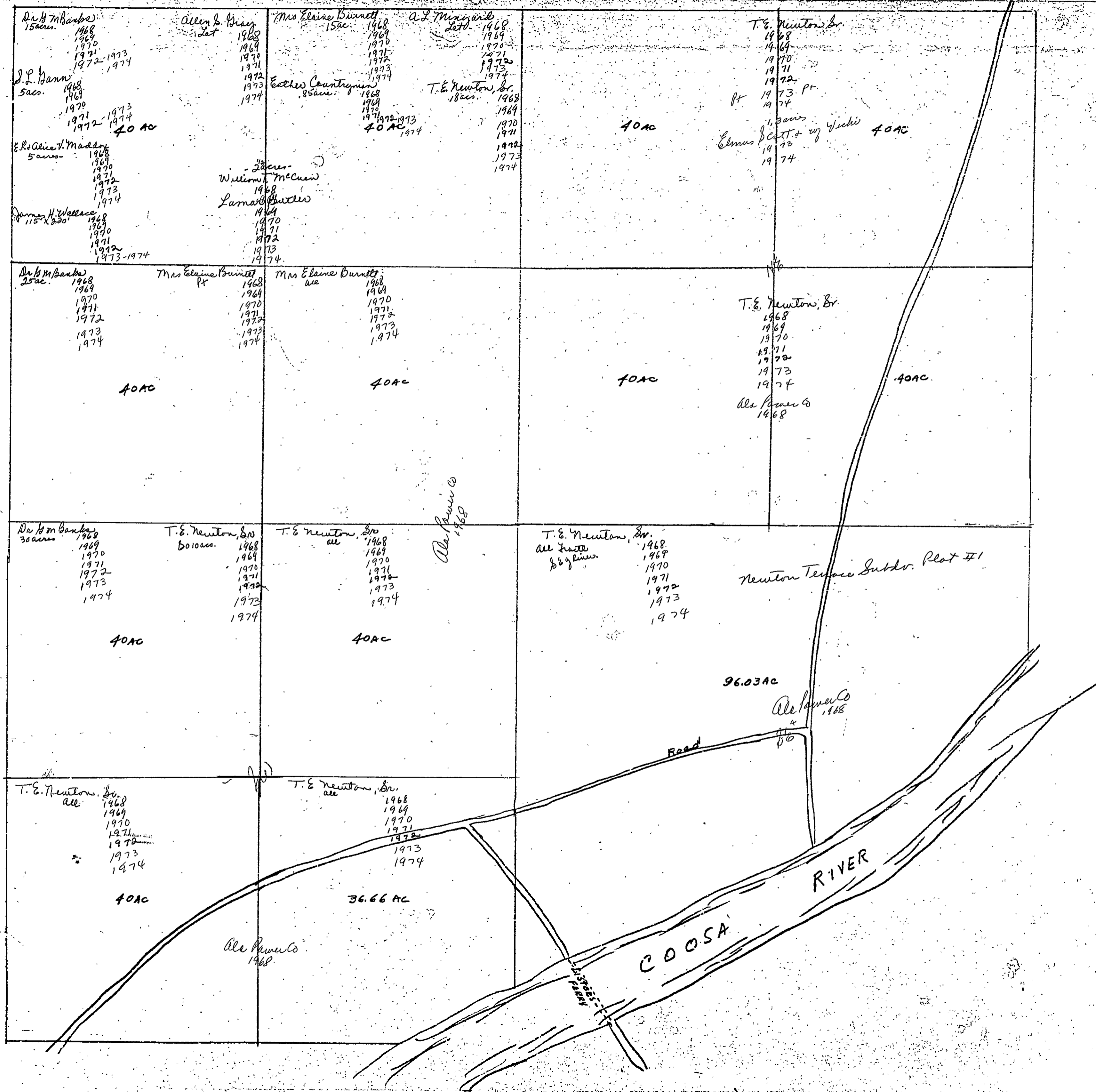
Form 1-S.T.C. P. & H. - BIRMINGHAM



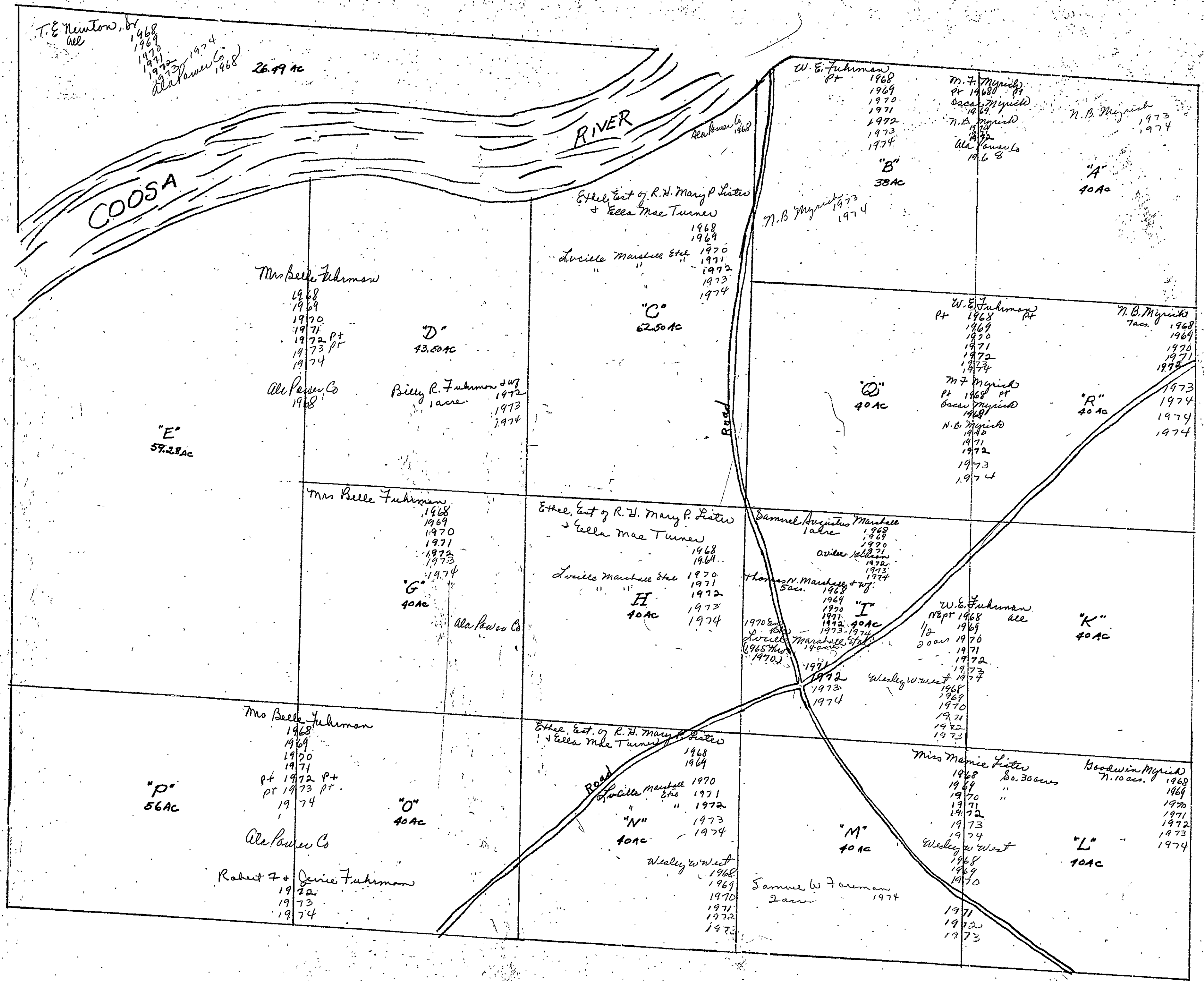
Section 6 Township 13 Range 6



Section 6, Township 13 Range 6



Section 7 Township 13 Range 6



SECTION 8

TOWNSHIP 13

RANGE 6

FORM 1-S.T.C.—COBBETT & SON, BIRMINGHAM

<p>N. W. OF N. W.</p> <p>J.I. Hagin "Est" 1968, 1969, 1970, 1971, 1974</p> <p>Harp Howell 1972</p> <p>London & McWilliams 1974</p> <p>Edwin L. Edwards 1973</p> <p>William Warren Johnson 1974</p> <p>N.B. Myrick 1974</p> <p>Easton Hagin Kennerly 1973</p> <p>Edwards Tract No. 2 1-2</p> <p>Windsong Estates H-120</p> <p>Hamilton D. Beckley 1974</p>	<p>N. E. OF N. W.</p> <p>Betty & Lynn Ahern 1968, 1969, 1970, 1971, 1972, 1973, 1974</p> <p>W.W. Kimbrel 1968, 1969, 1974</p> <p>Mary E. Kimbrel (wid. Kimbrel) 1971, 1972, 1973, 1974</p> <p>D.H. Greene 1968, 1970, 1971, 1972, 1973, 1974</p>	<p>N. W. OF N. E.</p> <p>See next sheet</p>	<p>N. E. OF N. E.</p> <p>(Claude) Mitchell Burns 1968, 1969, 1970, 1971, 1972, 1973, 1974</p> <p>Paul & Johnson 1968, 1969, 1970, 1971, 1972, 1973, 1974</p> <p>Ex. Dec. Paul & Johnson 1974</p> <p>American Dry Corp. 1968, 1969, 1970, 1971, 1972</p>
<p>S. W. OF N. W.</p> <p>J.I. Hagin "Est" 1968, 1969, 1970, 1971, 1974</p> <p>Harp Howell 1972</p> <p>London & McWilliams 1974</p> <p>Edwin L. Edwards 1973</p> <p>N.B. Myrick 1974</p> <p>Myron D. Newton 1973</p> <p>London & McWilliams 1974</p> <p>William Warren Johnson 1974</p> <p>H.D. Duke & Wf. 1973</p> <p>Hamilton D. Beckley 1974</p> <p>Windsong Estates H-120</p> <p>William Warren Johnson 1974</p>	<p>S. E. OF N. W.</p> <p>Alton C. Bryant 1968, 1969, 1970, 1971, 1972, 1973, 1974</p>	<p>S. W. OF N. E.</p> <p>See next sheet</p>	<p>S. E. OF N. E.</p> <p>See next sheet</p>
<p>N. W. OF S. W.</p> <p>J.I. Hagin "Est" 1968, 1969, 1970, 1971, 1974</p> <p>Harp Howell 1972</p> <p>Edwin L. Edwards 1973</p> <p>Burdwin & Oscar Myrick 1968, 1969, 1970, 1971, 1972, 1973, 1974</p> <p>James A. Buel 1973</p> <p>Windsong Estates H-120</p>	<p>N. E. OF S. W.</p> <p>Bue Delachow 1968, 1969, 1970, 1971, 1972, 1973, 1974</p>	<p>N. W. OF S. E.</p> <p>Harace James Watson 1968, 1969, 1970, 1971, 1972, 1973, 1974</p> <p>Mrs. John D. Watson Sr. 1968, 1969, 1970, 1971, 1972, 1973, 1974</p> <p>John D. Watson Jr. 1971, 1972, 1973, 1974</p> <p>Watson Est. Subst. H-71</p> <p>Just Adair to Watson Sub. H-127</p>	<p>N. E. OF S. E.</p> <p>See next sheet</p>
<p>S. W. OF S. W.</p> <p>Burdwin & Oscar Myrick 1968, 1969, 1970, 1971, 1972, 1973, 1974</p> <p>J.I. Hagin "Est" 1968, 1969, 1970, 1971, 1974</p> <p>Windsong Estates H-120</p> <p>Harp Howell 1972</p> <p>Burdwin & Oscar Myrick 1968, 1969, 1970, 1971, 1972, 1973, 1974</p>	<p>S. E. OF S. W.</p> <p>Bue Delachow 1968, 1969, 1970, 1971, 1972, 1973, 1974</p> <p>Harp Howell 1972</p> <p>Burdwin & Oscar Myrick 1968, 1969, 1970, 1971, 1972, 1973, 1974</p>	<p>S. W. OF S. E.</p> <p>Green Park add</p>	<p>S. E. OF S. E.</p> <p>Green Park add</p>

Scale—1 inch=300 Ft.

COUNTY

Form 1-S.T.C. F & H - BIRMINGHAM

<p>Clarance Ahmately + wj. 2acs. 1968 William L. Wilcutt 1969 William E. Wilcutt 1971 Clarance J. Alexander + wj. 3acs. 1968 Blanchett M. Pridle 1968 Charles Cary Brackett 135x170 1968 Alton C Bryant 2acs. 1968 Lewis E Burgess 135x170 1968 Claude Mitchell Burns + wj. 2acs. 1968 Thomas J. Robertson + wj. 2 lots 1968 John D. Hazel 1971 Louis J. Griffin + Linda 1968</p>	<p>SW 1/4 of NE 1/4 W.W. Burns 88acs. 1968 F.O. Bynum 168x200 1968 Lloyd J. Christopher + wj. 170x175 1968 Zof Daisy Cleburne 1/2 ac. 1968 RA Daranga 168x200 2 lots 1968 Jack + Joan Ford (124x 346.5) 2 lots 1968 J.C. Fox (6.5acs.) 1968 Robert T. Freeman (124x 346.5) 1968 John E. Bivney 1971 Henry C. Emms 1972</p>	<p>Robert E + Jennie Fuhrman 3acs. 1968 H.O. Barren 1968 Willie Joe Nuckalus 1968 A.C. Jackson 1 acre 1968 Donald P. Kelly 1 acre 1968 Wallace McClendon + wj. 5acs. 1968 T.W. McMeekin + wj. 3 lots 1968 K. D. Roberts 1968 Randall C. Burgess 3 lots 1968 John W. Devine 1973 Thomas J. Robertson + wj. 2 1/2 acres 1973</p>	<p>Leaster + Georgia Atkins 122x175 1968 Claude Mitchell Burns + wj. 2acs. 1968 Marcus K. Champion 4.31acs. 1968 Verlin D. Chandler 1/2 of 1/2 ac. 1968 Eure Dean (6.34acs.) 1968 Don T + Linda Griffin 1/2 ac. 1968 Lester Woodworth 1970 Isaac K. Kirwin + Olga Jean (3 lots) 1968 Isaac K. Kirwin + Olga Jean (3 lots) 1968 Verlin D. Chandler 1/2 of 1/2 ac. 1968 Eure Dean (6.34acs.) 1968 Floyd Hwin 1 acre 1968 Isaac K. Kirwin + Olga Jean T. Kirwin 1 acre 1968 John Perkins 53 acs. 1968</p>	<p>SE 1/4 of NE 1/4 J.D. Huie 3acs. 1968 James A + Martha Ingram 1/2 ac. 1968 Timothy D. Smythe 1969 Johnny C. Powell 1968 Charles + Eula Chambers (152.5x 175) 1972 Isaac K. Kirwin + Olga Jean (3 lots) 1968 Verlin D. Chandler 1/2 of 1/2 ac. 1968 Eure Dean (6.34acs.) 1968 Floyd Hwin 1 acre 1968 Isaac K. Kirwin + Olga Jean T. Kirwin 1 acre 1968 John Perkins 53 acs. 1968</p>
<p>J.D. Hazel + wj. 1971 Louis J. Griffin + Linda 1974</p>	<p>SW 1/4 of NE 1/4 Louis J. Devine 1974 Thomas J. Robertson + wj. 2 1/2 acres 1973</p>	<p>John W. Devine 1973 Thomas J. Robertson + wj. 2 1/2 acres 1973</p>	<p>Lewis E. Burgess 1968 Claude Mitchell Burns + wj. 2acs. 1968 Verlin D. Chandler 1/2 of 1/2 ac. 1968 Eure Dean (6.34acs.) 1968 Floyd Hwin 1 acre 1968 Isaac K. Kirwin + Olga Jean T. Kirwin 1 acre 1968 John Perkins 53 acs. 1968</p>	<p>NE 1/4 of SE 1/4 Curren C. Sankford 4 1/2 acres 1968 Mrs. Helen D. Watson + wj. 12 1/2 acres 1968 Thomas R. McMeekin 1 acre 1968 O R Smith 2acs. 1968 Eure Dean (6.34acs.) 1968 Floyd Hwin 1 acre 1968 Isaac K. Kirwin + Olga Jean T. Kirwin 1 acre 1968 John Perkins 53 acs. 1968</p>

Scale—1 inch = 300.00 Ft.

SECTION

8


TOWNSHIP

13

RANGE

6

Form 1-S.T.C. P. O. N. - BIRMINGHAM



Scale - 1 inch = 300.00 Ft.

COUNTY

SECTION 9

TOWNSHIP 13

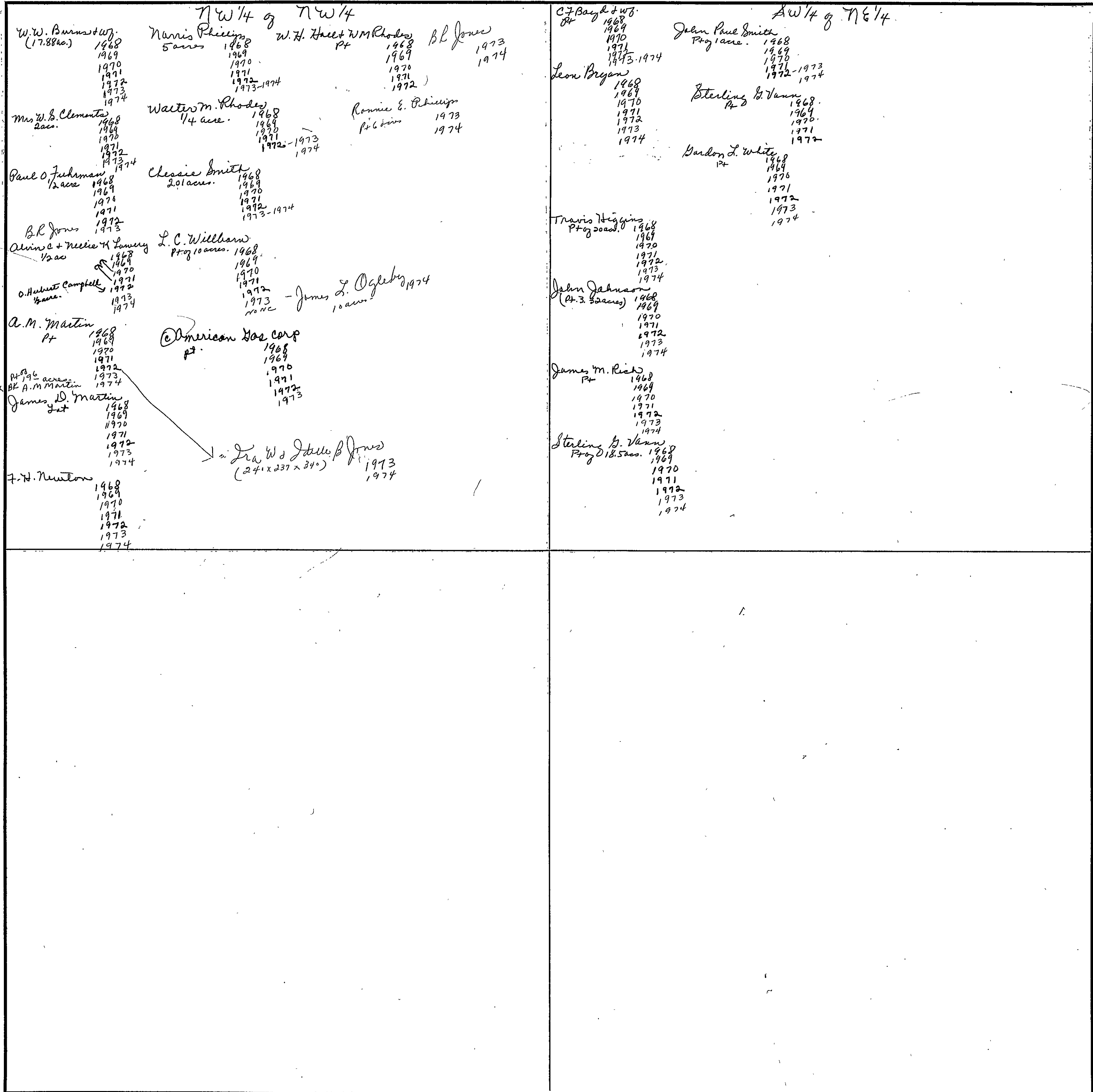
RANGE 6

FORM 1-S.T.C.—ROBERTS & SON, BIRMINGHAM

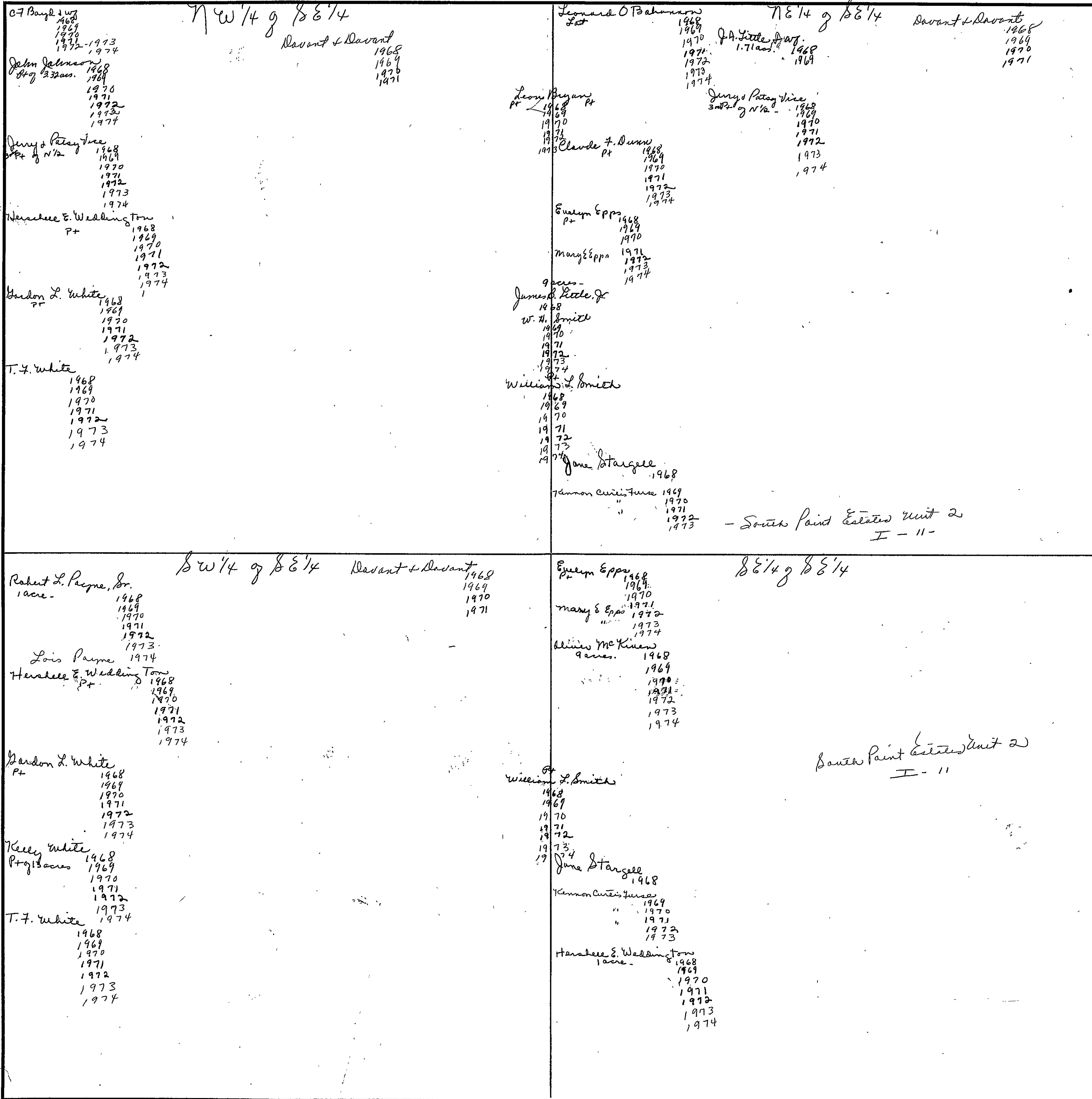
<p>N. W. OF N. W. See next sheet</p>	<p>N. E. OF N. W. W. H. Wheeler & Wm Rhodes Pt 1968, 1969, 1970, 1971, 1972, None Walter M Rhodes 39 3/4 ac. 1968, 1969, 1970, 1971, 1972, 1973, 1974 L.C. Willborn Pt 1968, 1969, 1970, 1971, 1972, 1973, 1974 See James P. Phillips Rannie E. Phillips Pt 6 ac. 1973, 1974</p>	<p>N. W. OF N. E. John Paul Smith Pt of 1 acre 1968, 1969, 1970, 1971, 1972, 1973, 1974 Stirling B. Vann Pt of 15.5 ac. 1968, 1969, 1970, 1971, 1972, 1973, 1974</p>	<p>N. E. OF N. E. J. I. Dick Pt of 964 ac. 1968, 1969, 1970, 1971, 1972, 1973, 1974 Pt of 66 ac. 1969, 1970, 1971, 1972, 1973, 1974 Pt of 36 ac. 1970, 1971, 1972, 1973, 1974 Pt of 25 ac. 1971, 1972, 1973, 1974 Raymond & Lillie Wheeler Pt of 4 ac. 1968, 1969, 1970, 1971, 1972, 1973, 1974 Otto B. Batten Pt of 1 ac. 1970, 1971, 1972, 1973, 1974 Gladys Dalbey Pt of 2 ac. 1968, 1969, 1970, 1971, 1972, 1973, 1974 Pt of 36 ac. 1970, 1971, 1972, 1973, 1974 James W. Batten (3 ac.) 1968, 1969, 1970, 1971, 1972, 1973, 1974 James W. Batten 9 ac. 1971, 1972, 1973, 1974</p>
<p>S. W. OF N. W. Jeanne Jenkins Caino 2 ac. 1968, 1969, 1970, 1971, 1972, 1973, 1974 Lame Wadsworth 1971, 1972, 1973, 1974 A. M. Martin 1968, 1969, 1970, 1971, 1972, 1973, 1974 Ex Bk A. M. Martin 1974 Carl Jenkins Jr 2 ac. 1968, 1969, 1970, 1971, 1972, 1973, 1974 H. W. Tarrance 2 ac. 1968, 1969, 1970, 1971, 1972, 1973, 1974 Mrs. Estelle Wadsworth 6 ac. 1968, 1969, 1970, 1971, 1972, 1973, 1974 William P. Hocutt Lt. 1973, 1974</p>	<p>S. E. OF N. W. C. F. Boyd & WJ Pt 1968, 1969, 1970, 1971, 1972, 1973, 1974 A. M. Martin Pt 1968, 1969, 1970, 1971, 1972, 1973, 1974 Ex Bk A. M. Martin 1974 W. H. & Lois M. Caino 3 ac. 1968, 1969, 1970, 1971, 1972, 1973, 1974 T. F. White Pt 1968, 1969, 1970, 1971, 1972, 1973, 1974 James M. Rich Pt 1968, 1969, 1970, 1971, 1972, 1973, 1974 Obie Williams 2 3/4 ac. 1968, 1969, 1970, 1971, 1972, 1973, 1974 Hattie Lee Rich 3 ac. 1968, 1969, 1970, 1971, 1972, 1973, 1974</p>	<p>S. W. OF N. E. See next sheet</p>	<p>S. E. OF N. E. J. I. Dick Pt of 69 ac. 1968, 1969, 1970, 1971, 1972, 1973, 1974 Pt of 31 ac. 1970, 1971, 1972, 1973, 1974 Pt of 25 ac. 1972, 1973, 1974 A. B. Street & WJ Wadsworth 2 ac. 1968, 1969, 1970, 1971, 1972, 1973, 1974 Ex Bk A. B. Street & WJ Wadsworth 1974 Raymond & Lillie Wheeler Pt of 4 ac. 1968, 1969, 1970, 1971, 1972, 1973, 1974 Gladys Dalbey Pt of 2 ac. 1968, 1969, 1970, 1971, 1972, 1973, 1974 Henry W. Smith 3 ac. 1968, 1969, 1970, 1971, 1972, 1973, 1974 Pt of 3 ac. 1973, 1974</p>
<p>N. W. OF S. W. Floyd Swin 1 ac. 1968, 1969, 1970, 1971, 1972, 1973, 1974 B. W. Henderson "Est" 39 ac. 1969, 1970, 1971, 1972, 1973, 1974 Willie C. Henderson "Est" 39 ac. 1968, 1969, 1970, 1971, 1972, 1973, 1974 Ray Freeman Jr (Huntsville, I-16) 14 ac. 1968, 1969, 1970, 1971, 1972, 1973, 1974 Cissy Smith 1972, 1973, 1974</p>	<p>N. E. OF S. W. C. F. Boyd & WJ Pt 1968, 1969, 1970, 1971, 1972, 1973, 1974 Hershee E. Wadlington Pt 1968, 1969, 1970, 1971, 1972, 1973, 1974 T. F. White Pt 1968, 1969, 1970, 1971, 1972, 1973, 1974 James M. Rich 1968, 1969, 1970, 1971, 1972, 1973, 1974 Gordon L. White 1968, 1969, 1970, 1971, 1972, 1973, 1974 Kelly White Pt 1968, 1969, 1970, 1971, 1972, 1973, 1974</p>	<p>N. W. OF S. E. See next sheet</p>	<p>N. E. OF S. E. See next sheet</p>
<p>S. W. OF S. W. All Henry Christopher 5 ac. 1968, 1969, 1970, 1971, 1972, 1973, 1974 Floyd Swin 35 ac. 1968, 1969, 1970, 1971, 1972, 1973, 1974 Ex Bk Mrs. Floyd Swin 1974</p>	<p>S. E. OF S. W. J. Edward Smith WJ. 5 ac. 1968, 1969, 1970, 1971, 1972, 1973, 1974 Hershee E. Wadlington 1968, 1969, 1970, 1971, 1972, 1973, 1974 T. F. White Pt 1968, 1969, 1970, 1971, 1972, 1973, 1974 J. B. Walker 15 ac. 1968, 1969, 1970, 1971, 1972, 1973, 1974 Gordon L. White 1968, 1969, 1970, 1971, 1972, 1973, 1974 Kelly White Pt 1968, 1969, 1970, 1971, 1972, 1973, 1974</p>	<p>S. W. OF S. E. See next sheet</p>	<p>S. E. OF S. E. See next sheet</p>

Scale—1 inch—300 Ft.

COUNTY



Form 1-S.T.C. P. M. - BIRMINGHAM



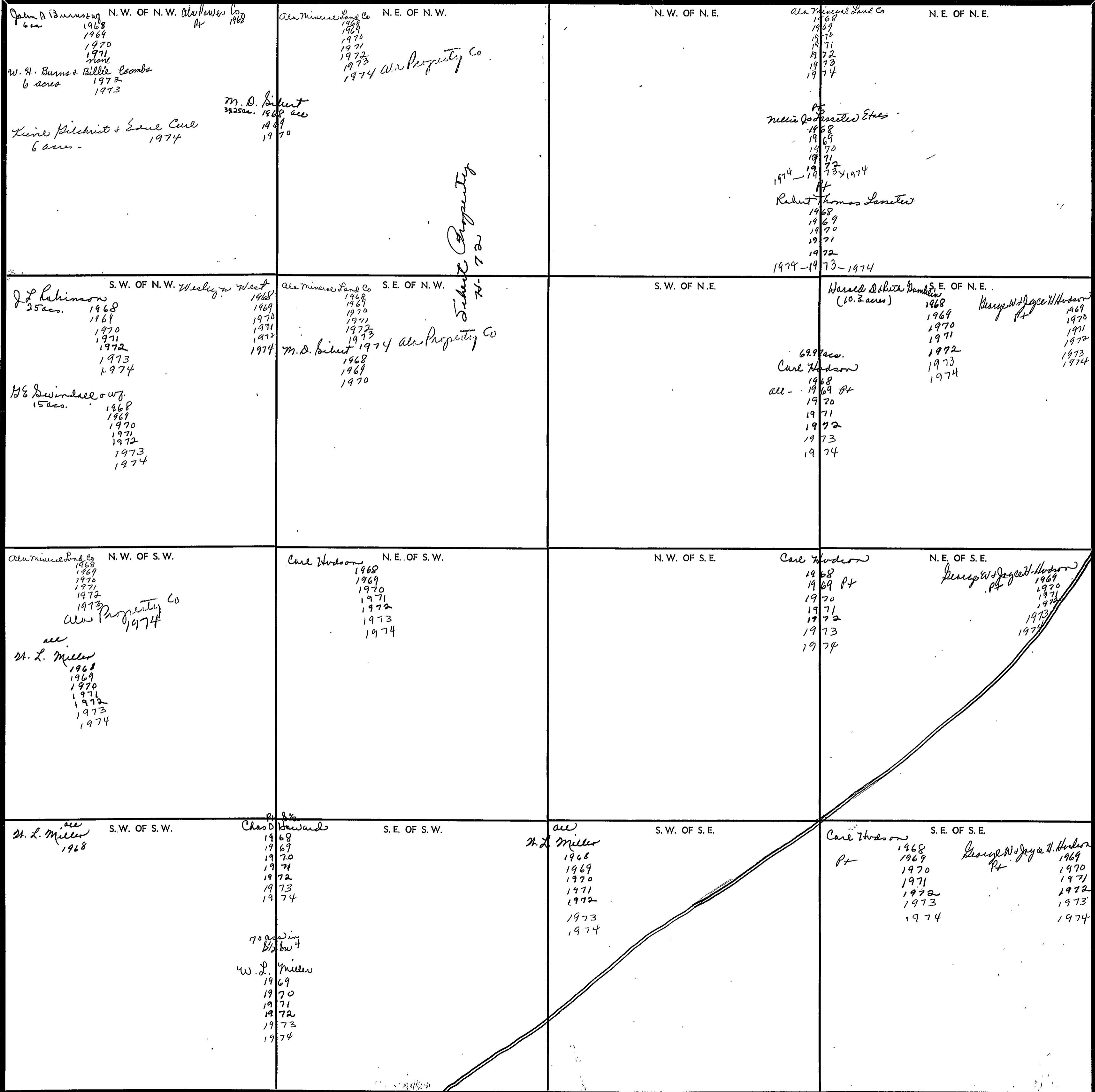
Scale-1 inch = 300.00 Ft.

SECTION 11

TOWNSHIP 13

RANGE 6

FORM 1-8.T.C. - ROBERTS & SON, BIRMINGHAM



Sibert Property Co. N-72

Scale—1 inch—300 Ft.

COUNTY _____

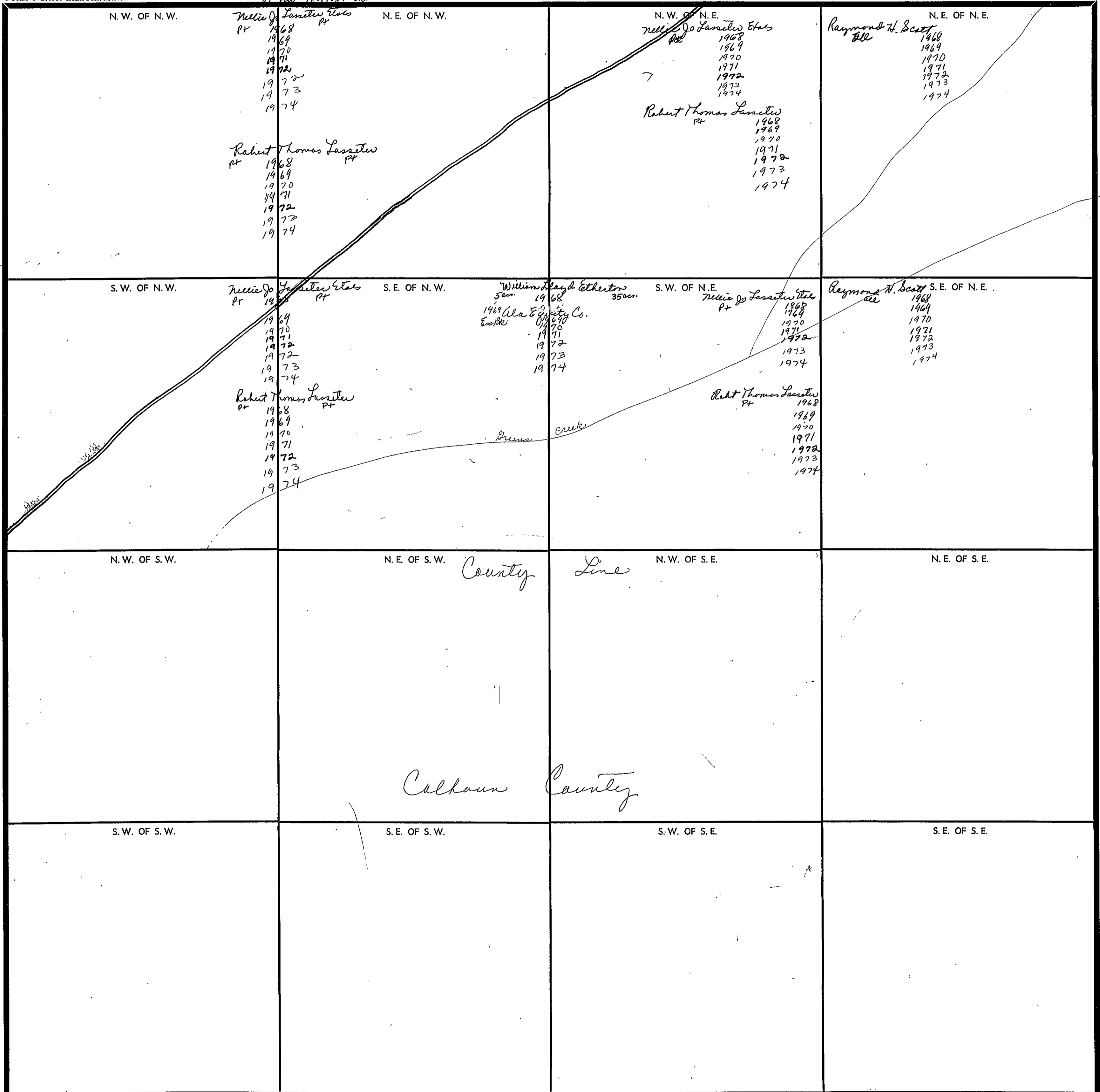
SECTION 12

TOWNSHIP 13

RANGE 6

FORM 1-8.T.C.—REVISED 4-30-64, BIRMINGHAM

pt NW 1/4 N. 1/4 1/4 mtn.



Scale—1 inch—300 Ft.

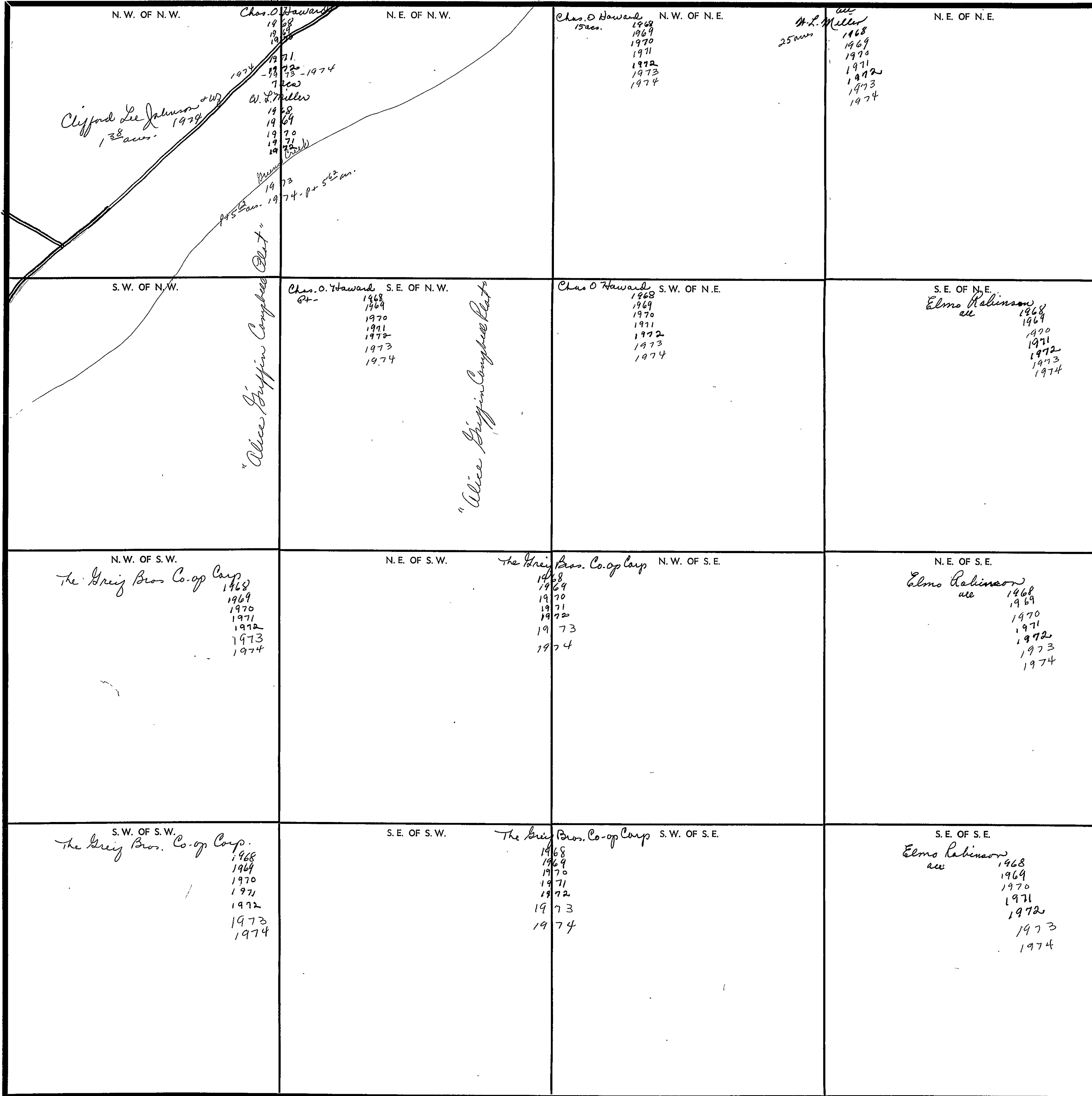
COUNTY _____

SECTION 14

TOWNSHIP 13

RANGE 6

FORM 1-8.T.C.—REVISED 8-20-64



Scale—1 inch=300 Ft.

COUNTY _____

SECTION

15

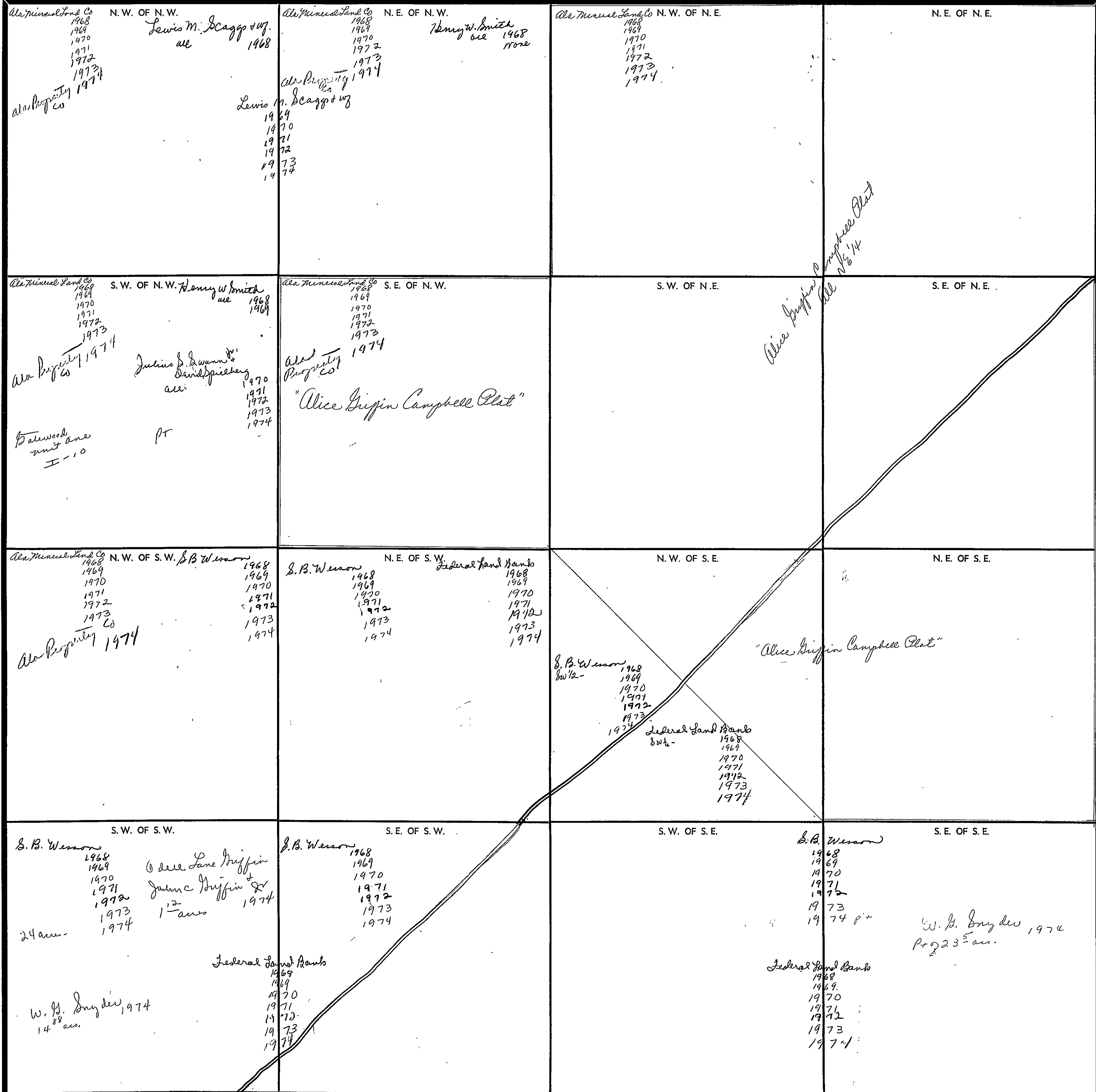
TOWNSHIP

13

RANGE

6

FORM 1-S.T.C.—AGRICULTURE & SOIL, MINNESOTA



Scale—1 inch—300 Ft.

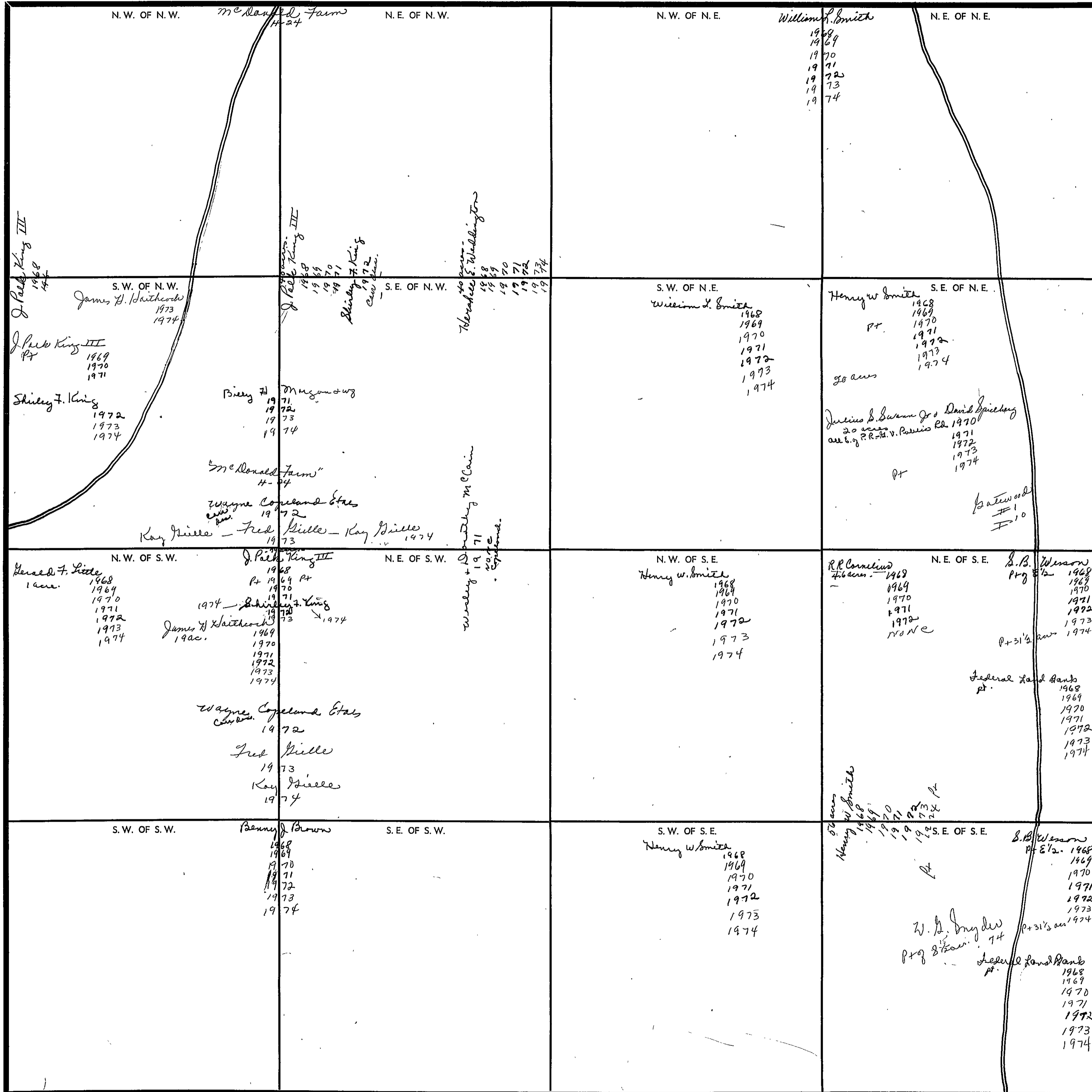
COUNTY

SECTION 16

TOWNSHIP 12

RANGE 6

FORM 1-5.T.C. - 1968



Scale—1 inch—300 Ft.

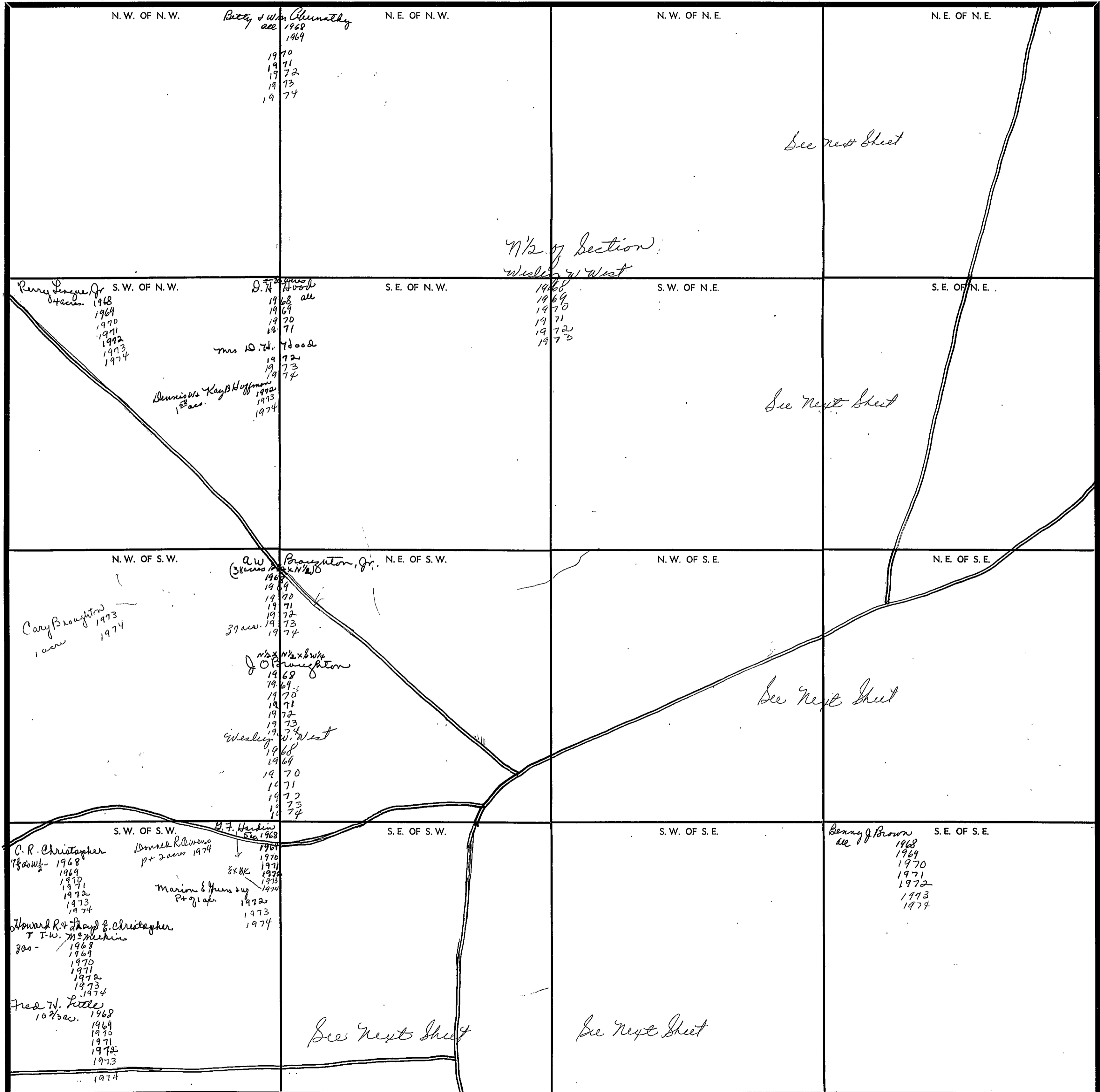
COUNTY

SECTION 17

TOWNSHIP 13

RANGE 6

FORM 1-S.T.C. - ROBERTS & SON, MINNEAPOLIS



Scale—1 inch—300 Ft.

COUNTY _____

SECTION 17

TOWNSHIP 13

RANGE 6

Form 1-S.T.C.

F. H. BIRMINGHAM

<p><i>NW 1/4 of NE 1/4</i></p> <p>William, C. & Maline Chandler 2 1/2 ac. - 1968, 1970, 1971, 1972, 1973, 1974</p> <p>Lewis M. Cochran 1 ac. - 1968, 1969, 1970, 1971, 1972, 1973, 1974</p> <p>Charlie O. Dunn 6 ac. - 1968, 1969, 1970, 1971, 1972, 1973, 1974</p> <p>John W. Jones, Jr. & Wf. (5 ac. -) 1968, 1969, 1970, 1971, 1972, 1973, 1974</p> <p>Clarence Kiegeles 2 ac. - 1968, 1969, 1970, 1971, 1972, 1973, 1974</p> <p>Riley B. & Mary E. North 1 ac. & 1/2 - 1968, 1969, 1970, 1971, 1972, 1973, 1974</p> <p>Thomas & Mattie Samples (2 ac. -) 1968, 1969, 1970, 1971, 1972, 1973, 1974</p> <p>1 ac. -</p> <p><i>NE 1/4 of NE 1/4</i></p> <p>Erbert C. Naughton 127' x 119' - 1972, 1973, 1974</p> <p>Walter S. Radney 1 ac. - 1972, 1973, 1974</p> <p>Donald R. Caley (Lot 127' x 119') 1973 (bought from Chandler) O. Thomas Kelly Comp. 1974</p>	<p><i>NE 1/4 of NE 1/4</i></p> <p>Clatis & Benny w/ J. J. J. & W. J. J. 2 ac. - 1968, 1969, 1970, 1971, 1972, 1973, 1974</p> <p>William D. Smith 1 1/2 ac. - 1968, 1969, 1970, 1971, 1972, 1973, 1974</p> <p>William N. Smith, 1974 & W. J. J.</p> <p>C. H. Waze 2 ac. - 1968, 1969, 1970, 1971, 1972, 1973, 1974</p> <p>Bert Morgan 2 ac. - 1968, 1969, 1970, 1971, 1972, 1973, 1974</p> <p>R. E. McClellan 1 1/2 ac. - 1968, 1969, 1970, 1971, 1972, 1973, 1974</p> <p>John C. McLean 3 1/2 ac. - 1968, 1969, 1970, 1971, 1972, 1973, 1974</p> <p>Beryl M. Lindow 3 ac. - 1968, 1969, 1970, 1971, 1972, 1973, 1974</p>
<p><i>SW 1/4 of NE 1/4</i></p> <p>Aaron W. Cochran 1/2 ac. - 1968, 1969, 1970, 1971, 1972, 1973, 1974</p> <p>Thomas D. Cullerton (287' x 251') 1968, 1969, 1970, 1971, 1972, 1973, 1974</p> <p>E. J. Smith E. J. Smith - 1972, 1973, 1974</p> <p>Clarence Kiegeles 1968, 1969, 1970, 1971, 1972, 1973, 1974</p> <p>M. B. Myrick 1/2 ac. - 1968, 1969, 1970, 1971, 1972, 1973, 1974</p> <p>Parten Snyder Est. 18 ac. - 1968, 1969, 1970, 1971, 1972, 1973, 1974</p>	<p><i>SE 1/4 of NE 1/4</i></p> <p>Bert Balton 1 ac. - 1968, 1969, 1970, 1971, 1972, 1973, 1974</p> <p>Thurmon F. Waze 4 1/2 ac. - 1968, 1969, 1970, 1971, 1972, 1973, 1974</p> <p>Thos. W. Balton 3 ac. - 1968, 1969, 1970, 1971, 1972, 1973, 1974</p> <p>Charles & Shirley Clow 1 ac. - 1968, 1969, 1970, 1971, 1972, 1973, 1974</p> <p>Aaron W. Cochran 5 ac. - 1968, 1969, 1970, 1971, 1972, 1973, 1974</p> <p>Ruby Crowe 1 ac. - 1968, 1969, 1970, 1971, 1972, 1973, 1974</p> <p>M. B. Myrick 1/2 ac. - 1968, 1969, 1970, 1971, 1972, 1973, 1974</p> <p>Edbert Rich 1/2 ac. - 1968, 1969, 1970, 1971, 1972, 1973, 1974</p> <p>Alfred L. & Stella Quinn 115' x 136.5' - 1972, 1973, 1974</p> <p>1/2 ac. - 1972, 1974</p>

Scale—1 inch = 300.00 Ft.

COUNTY

Form 1-S.T.C. F.M.—BIRMINGHAM

NW 1/4 of SE 1/4

Mary Bealingley 1/4 ac. 1968, 1969, 1970, 1971, 1972, 1973, 1974

Ross Wins Myrick 1/2 ac. 1968, 1969, 1970, 1971, 1972, 1973, 1974

Aaron W. Cochran 8 3/4 ac. 1968, 1969, 1970, 1971, 1972, 1973, 1974

8.2 ac. N.B. Myrick 1968, 1969, 1970, 1971, 1972, 1973, 1974

Lewis M. Cochran 8 3/4 ac. 1968, 1969, 1970, 1971, 1972, 1973, 1974

1 ac. T.W. Meehan Jr + W. Janice 1968, 1969, 1970, 1971, 1972, 1973, 1974

22 ac. 1968, 1969, 1970, 1971, 1972, 1973, 1974

Alvin J. Hill + W. Betty D. Hill 13.75 ac. 1968, 1969, 1970, 1971, 1972, 1973, 1974

8 1/2 ac. E.B. Snider 1968, 1969, 1970, 1971, 1972, 1973, 1974

4.15 ac. 1968, 1969, 1970, 1971, 1972, 1973, 1974

Clarence Kilgore Pt of 16 ac. 1968, 1969, 1970, 1971, 1972, 1973, 1974

Benny J. Brown 9.6 ac. 1973, 1974

Mrs Jennie Lankford 2 ac. 1968, 1969

Robert E. Keenum 1970, 1971, 1972, 1973, 1974

Emory McClintock 1 1/2 ac. 1968, 1969, 1970, 1971, 1972, 1973, 1974

NE 1/4 of SE 1/4

Aaron W. Cochran 3 1/2 ac. 1968, 1969, 1970, 1971, 1972, 1973, 1974

Ruby Brown 1 ac. 1968, 1969, 1970, 1971, 1972, 1973, 1974

Betty D. Hill 39 ac. 1968, 1969, 1970, 1971, 1972, 1973, 1974

19 ac. Benny J. Brown 1973, 1974

2 ac. 1968, 1969, 1970, 1971, 1972, 1973, 1974

N.B. Myrick Pt 1968, 1969, 1970, 1971, 1972, 1973, 1974

Edmund Reed (Pt of 5.3 ac.) 1968, 1969, 1970, 1971, 1972, 1973, 1974

Pt 5 ac. 1971, 1972, 1973, 1974

Wesley W. West 1968, 1969, 1970

SE 1/4 of SW 1/4

Robert H. & Betty Sue Beagg 1 ac. 1968, 1969, 1970, 1971, 1972, 1973, 1974

R.B. Fuhrman 6 2/3 ac. 1968, 1969, 1970, 1971, 1972, 1973, 1974

H. Dwight Hood 2 ac. 1968, 1969, 1970, 1971, 1972, 1973, 1974

Fred H. Little Pt 1968, 1969, 1970, 1971, 1972, 1973, 1974

William Pine Patterson 1.68 ac. 1968, 1969, 1970, 1971, 1972, 1973, 1974

Mrs Beverly Timon 3 ac. 1968, 1969, 1970, 1971, 1972, 1973, 1974

Thurman F. Waage 1 3/4 ac. 1968, 1969, 1970, 1971, 1972, 1973, 1974

Hugh S. Clay + W. 3 1/2 ac. 1968, 1969, 1970, 1971, 1972, 1973, 1974

Clarence Ahumby + W. (2 lots) 1964, 1970, 1971, 1972, 1973, 1974

SW 1/4 of SE 1/4

Benny J. Brown 29 ac. 1968, 1969, 1970, 1971, 1972, 1973, 1974

Mrs Grace J. Brown 1 1/2 ac. 1968, 1969, 1970, 1971, 1972, 1973, 1974

E.F. Brown 3 ac. 1968, 1969, 1970, 1971, 1972, 1973, 1974

W.F. Brown 2.97 ac. 1968, 1969, 1970, 1971, 1972, 1973, 1974

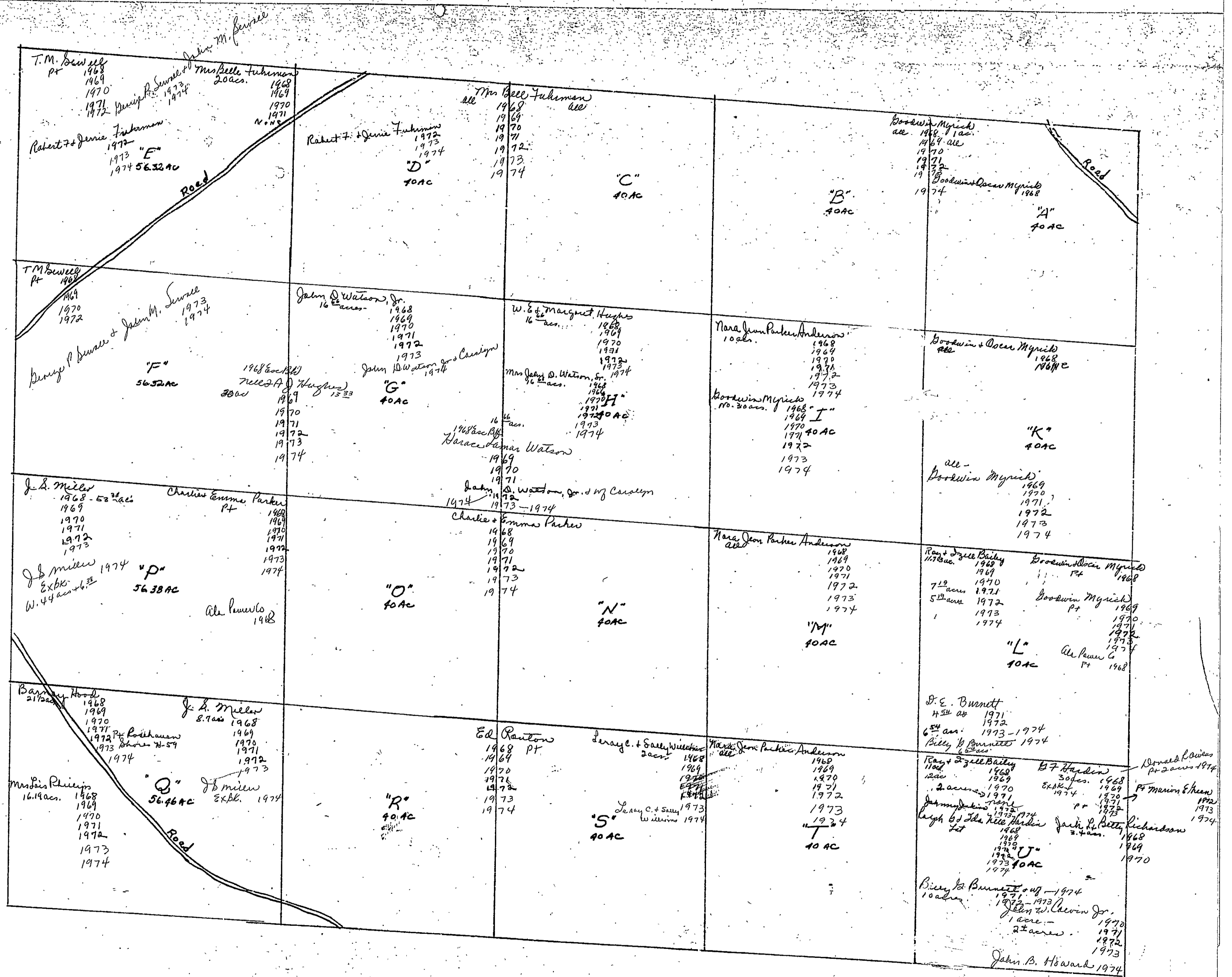
A.D. Jennings 4 1/2 ac. 1968, 1969, 1970, 1971, 1972, 1973, 1974

Daniel T. Smith 3 1/2 ac. 1968, 1969, 1970, 1971, 1972, 1973, 1974

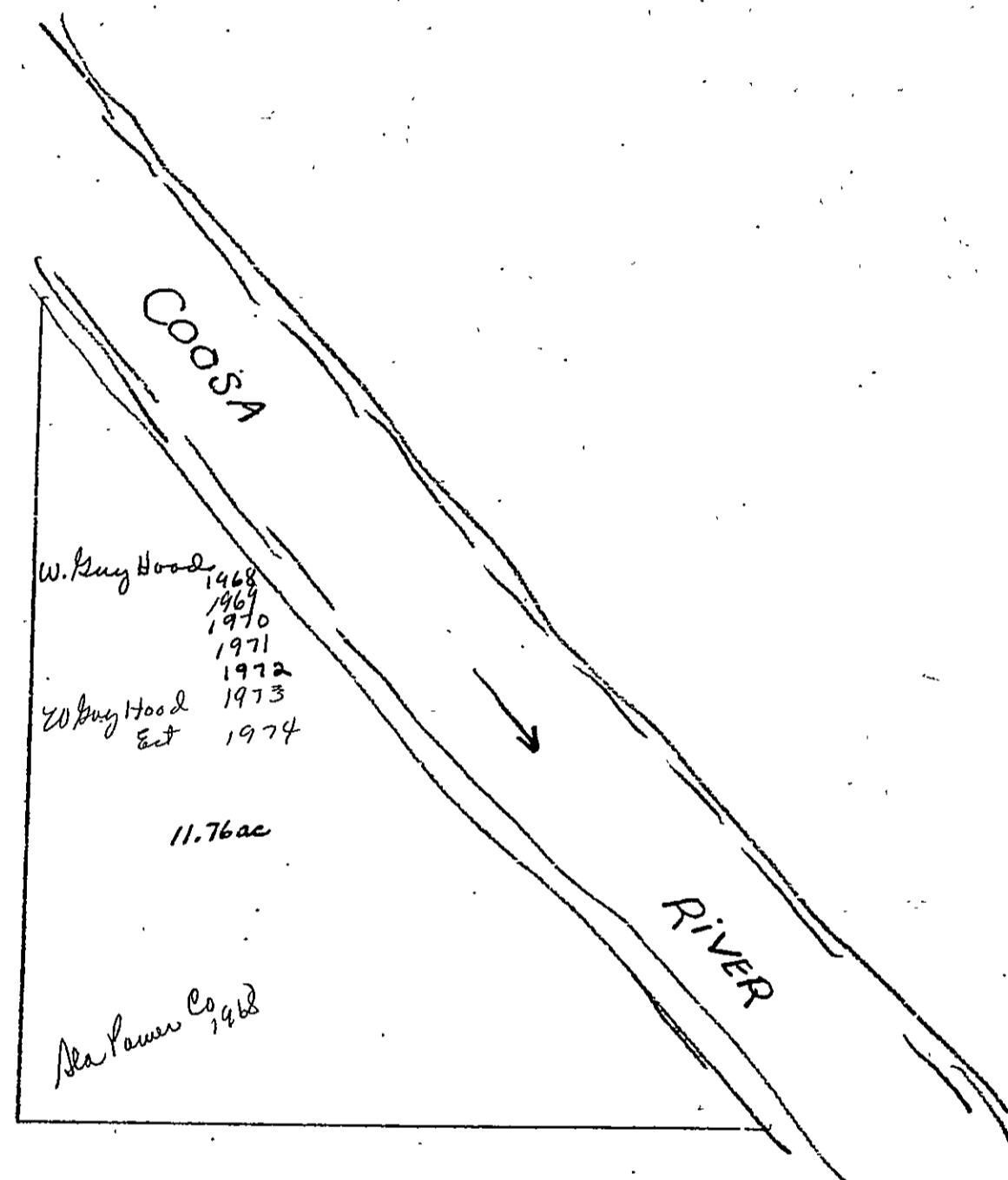
Jerry A. & Esther Barnett Pt - 3 1/2 ac. 1973, 1974

Wesley W. West 1968, 1969, 1970

Section 18 Township 13 Range 6

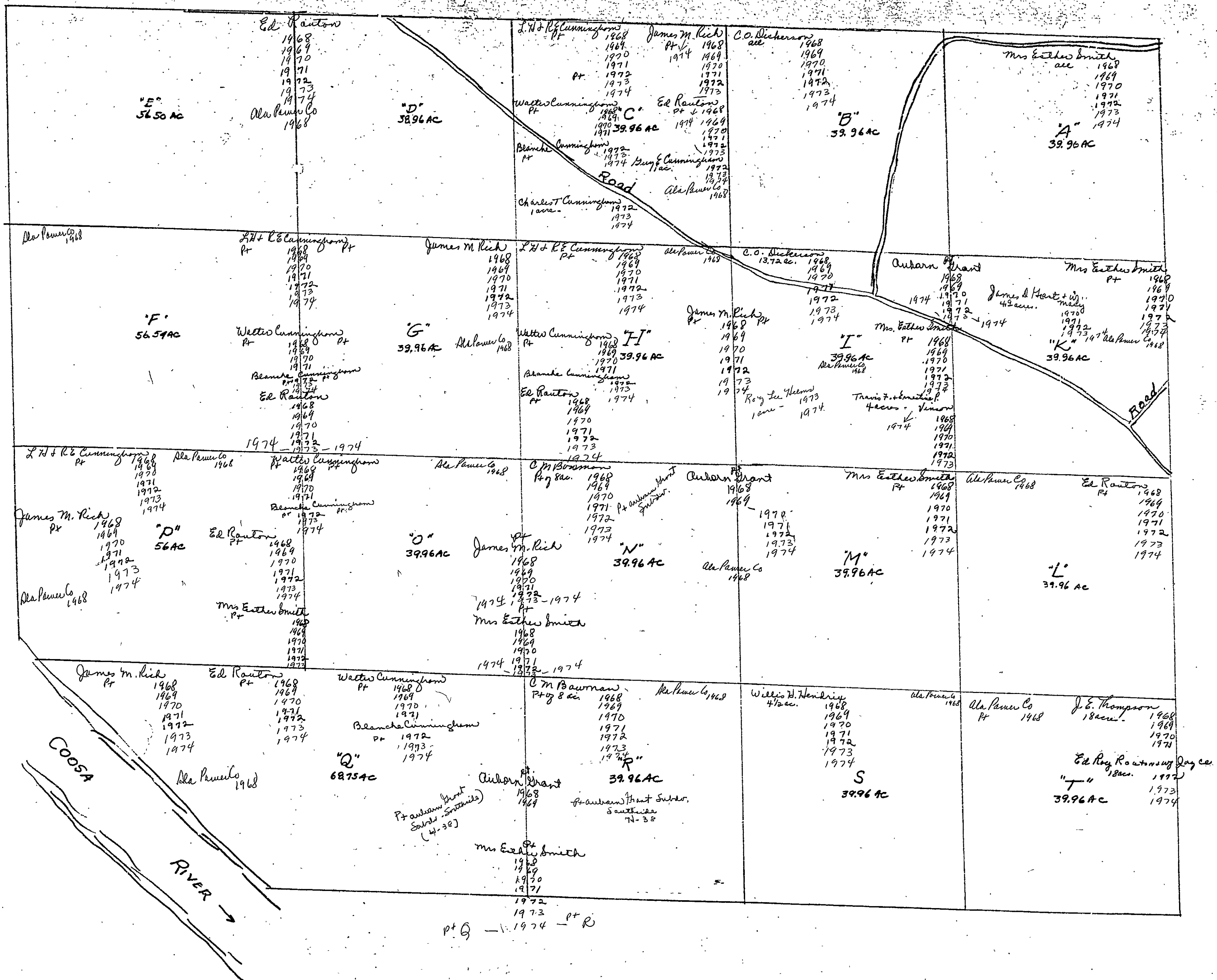


Section 19 Township 13 Range 6

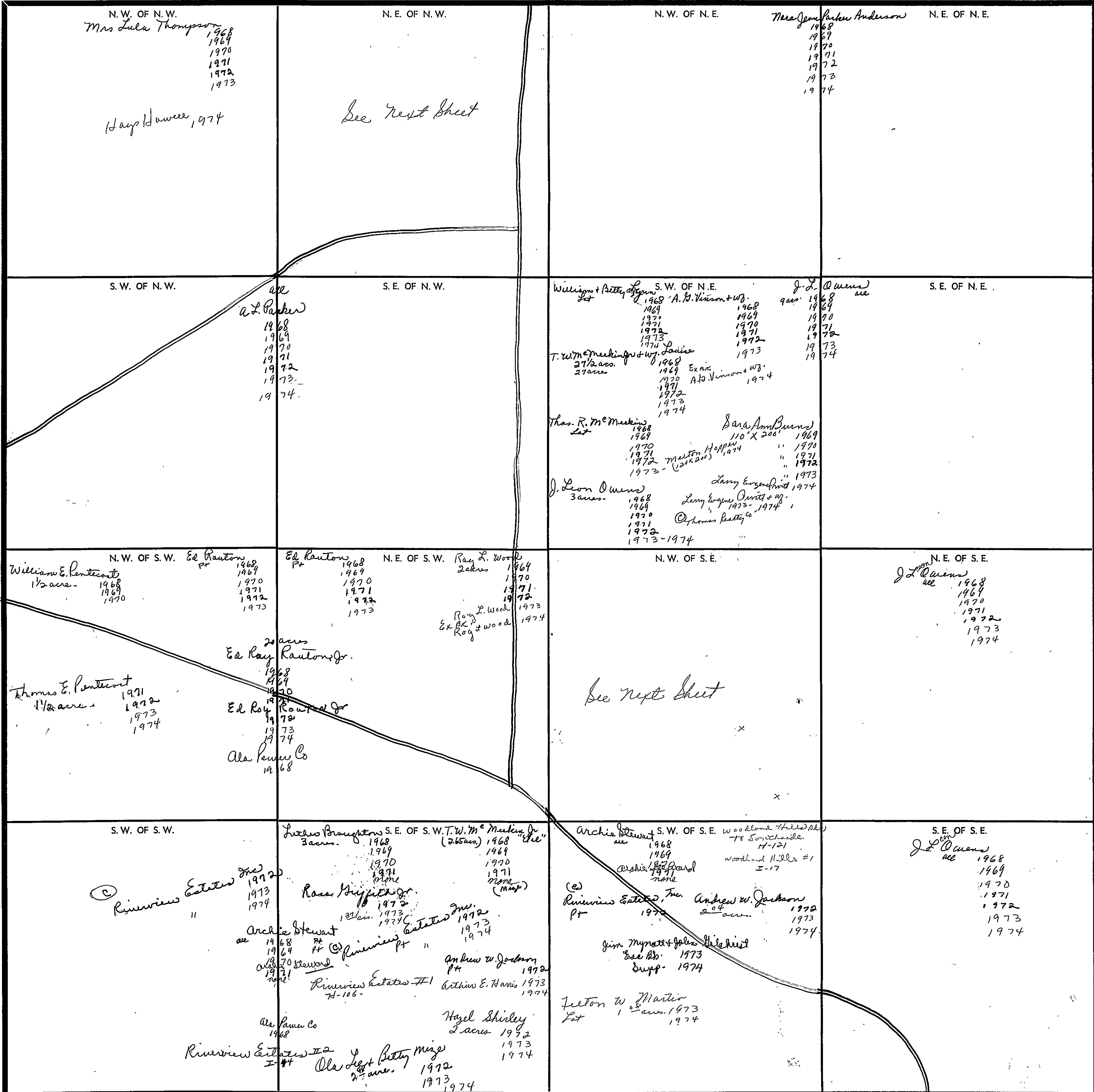


Sec 19-13-6

Section 19 Township 13 Range 6



FORM 1-S.T.C.—ROBERTS & SON, BIRMINGHAM



Scale—1 inch—300 Ft.

Form 1-S.T.C. F. & N. - BIRMINGHAM

<p>Harold Abernathy 2 acs. 1968 1970 1971 1972 1973-1974</p> <p>Harvey Abernathy 6 acs. 1968 1969 1970 1971 1972 1973-1974</p> <p>J. J. Balton 4 acs. 1968 1969 1970 1971 1972 1973-1974</p> <p>3 acs. 1968 1969 1970 1971 1972 1973-1974</p> <p>Mrs. Estelle Cleveland 5 acs. 1968 1969 1970 1971 1972 1973-1974</p> <p>Minnie Pearl Cleveland 2 1/2 acs. 1968 1969 1970 1971 1972 1973-1974</p> <p>Ray Dean Cleveland + w/3 3 1/2 acs. 1968 1969 1970 1971 1972 1973-1974</p> <p>Bobby Cleveland 3 1/2 acs. 1968 1969 1970 1971 1972 1973-1974</p> <p>Dora L. McBurnett 1 ac. 1968 1969 1970 1971 1972 1973-1974</p> <p>NE 1/4 of NW 1/4 H. J. Spurlbeck + w/3 2 1/2 acs. 1968 1969 1970 1971 1972-1973-1974</p> <p>Mrs. Jennie Vinson 5 acs. 1968 1969 1970 1971 1972-1973-1974</p> <p>C. C. Baker + w/3 2 1/2 acs. 1968 1969 1970 1971 1972-1973-1974</p> <p>Hubert + Dorothy Vinyard 9 acs. 1968 1969 1970 1971 1972 1973-1974</p> <p>Mark Yancey 1/2 ac. 1968 1969 1970 1971 1972 1973-1974</p> <p>David + Judith Olines 12 acs. 1971 1972 1973 NONE</p> <p>Donald Roy Stephens 1 ac. 1972 1973 1974</p> <p>Larry P. Stans (Lit 150 x 185) 1974</p> <p>Ronald Wayne Dorrance (Lit 150 x 171 on Hwy 97) 1974</p>	<p>NE 1/4 of SE 1/4</p> <p>Chas. R. Christopher, Jr + w/3 1/2 ac. 1968 1969 1970 1971 1972 1973 1974</p> <p>Harold G. Christopher 1 ac. 1968 1969 1970 1971 1972 1973 1974</p> <p>Wm. L. Baithes 1969 1970 1971 1972 1973 1974</p> <p>Lloyd L. Christopher + w/3 1/2 ac. 1968 1969 1970 1971 1972 1973</p> <p>C. B. Wilmore Jr + w/3 Arlene 1/2 ac. 1974</p> <p>T. W. McMeekin Jr + w/3 Louise 2 1/2 acs. 1968 1969 1970 1971 1972 1973 1974</p> <p>Arnold R. Owens 1/2 ac. 1968 1969 1970 1971 1972 1973 1974</p> <p>7 Pontecourt 5 acs. 1968 1969 1970 1971 1972 1973-1974</p> <p>John W. Christopher + w/3 3 1/2 acs. 1972 1973 1974</p> <p>Alex. Power Co. 1968</p> <p>James G. Sapp 12 1/2 acs. 1968 1969 1970 1971 1972 1973 1974</p> <p>Thomas L. McMeekin Pt + Pt 120 x 200 1968 1969 1970 1971 1972 1973</p> <p>Milton Sapp (Pt + Pt 120 x 200) 1974</p>
-------------------------------------------------------------------------------------------------------------------------------------------------------------------------------------------------------------------------------------------------------------------------------------------------------------------------------------------------------------------------------------------------------------------------------------------------------------------------------------------------------------------------------------------------------------------------------------------------------------------------------------------------------------------------------------------------------------------------------------------------------------------------------------------------------------------------------------------------------------------------------------------------------------------------------------------------------------------------------------------------------------------------------------------------------------------------------------------------------------------------------------------------------------------------------------------------------------------------------------------------------------------------------------------------------------------------------------------------------------------------------------------------------------------------------------------------------------------------------------------------------------------------------------------------------------------------------------------	---------------------------------------------------------------------------------------------------------------------------------------------------------------------------------------------------------------------------------------------------------------------------------------------------------------------------------------------------------------------------------------------------------------------------------------------------------------------------------------------------------------------------------------------------------------------------------------------------------------------------------------------------------------------------------------------------------------------------------------------------------------------------------------------------------------------------------------------------------------------------------------------------------------------------------------------------------------------------------------------------------------------------------------------------------------------------------------------------------------------------------------

Scale - 1 inch = 300.00 Ft.

SECTION

21

TOWNSHIP

13

RANGE

6

FORM 1-5.T.C. - ROBERTS & SON, BIRMINGHAM

<p>N. W. OF N. W.</p> <p>Wealey W. West 1968 1969 1970</p>	<p>N. E. OF N. W.</p> <p>Benny Brown 1968 1969 1970 1971 1972 1973 1974</p> <p>Wealey W. West 1968 1969 1970 1971 1972 1973</p>	<p>N. W. OF N. E.</p> <p>Justus H. Smith 1968 1969 1970 1971 1972 1973 1974</p>	<p>N. E. OF N. E.</p>
<p>S. W. OF N. W.</p> <p>J. F. Owens 1968 1969 1970 1971 1972 1973 1974</p>	<p>S. E. OF N. W.</p> <p>J. B. Sheffield all 1968 1969 1970</p> <p>Clyde W. & Frances Sheffield 1971 1972 1973 1974</p>	<p>S. W. OF N. E.</p> <p>C. R. Belatti Pt 1968 1969 1970 1971 1972 1973 1974</p> <p>Pr Rochelle Inc 1974</p>	<p>S. E. OF N. E.</p> <p>Bruce W. Walker E. L. Beagle 1968 1969 1970 1971 1972 1973 1974</p>
<p>N. W. OF S. W.</p> <p>J. E. Thompson 1968 1969 1970 1971 1972</p> <p>Pr</p> <p>J. Leon Owens all 1973 1974</p>	<p>N. E. OF S. W.</p> <p>J. B. Sheffield all 1968 1969 1970</p> <p>Clyde W. & Frances Sheffield 1971 1972 1973 1974</p>	<p>N. W. OF S. E.</p> <p>J. F. Bohannon 1 acre 1968 1969 1970 1971 1972-1973 1/2 AC 1974</p> <p>O. V. Bohannon 13 ac 1969 1970 1971 1972 1973 1974</p> <p>Mr. & Mrs. Bohannon 13 ac 1969 1970 1971 1972 1973 1974</p> <p>James H. Matlock 1 acre 1968 1969 1970 1971 1972 1973 1974</p>	<p>N. E. OF S. E.</p> <p>Oscar Ray McNeil 2 acs 1968 1969 1970 1971 1972 1973 1974</p> <p>Paul Wooten 130 acs 1970 1971 1972 1973 1974</p> <p>Buddy E. Johnson 13 1/2 acs 1970 1971 1972 1973 1974</p> <p>Judie Mae McNeil 9 acs 1968 1969 1970 1971 1972 1973 1974</p> <p>James M. Smith 12 acs 1968 1969 1970 1971 1972 1973 1974</p>
<p>S. W. OF S. W.</p> <p>J. E. Thompson 1968 1969 1970 1971 1972 1973 1974</p> <p>Pr</p> <p>D. L. Swain 1968 1969 1970 1971 1972 1973 1974</p> <p>J. Leon Owens (N 1/2 SW x SW) 1973 1974</p>	<p>S. E. OF S. W.</p> <p>Thomas Gore 7 acs 1968 1969 1970</p> <p>Clyde R. Jensen 1971 1972 1973 1974</p> <p>J. B. Sheffield 22 acs 1968 1969 1970</p> <p>Clyde W. & Frances Sheffield 1971 1972 1973 1974</p>	<p>S. W. OF S. E.</p> <p>William V. Bonner 1 acre 1968 1969 1970 1971 1972 1973 1974</p> <p>Mr. & Mrs. K. Dunaway Pt 1968 1969 1970 1971 1972 1973 1974</p> <p>Lot 100 x 140' 1974</p> <p>O. V. Bohannon Pt 1974</p> <p>David & Floyd Baddingfield Pt 1974</p>	<p>S. E. OF S. E.</p> <p>James M. Smith N 1/2 1968 1969 1970 1971 1972 1973 1974</p> <p>M. L. Smith 6 1/2 acs 1968 1969 1970 1971 1972 1973 1974</p>

Scale—1 inch—300 Ft.

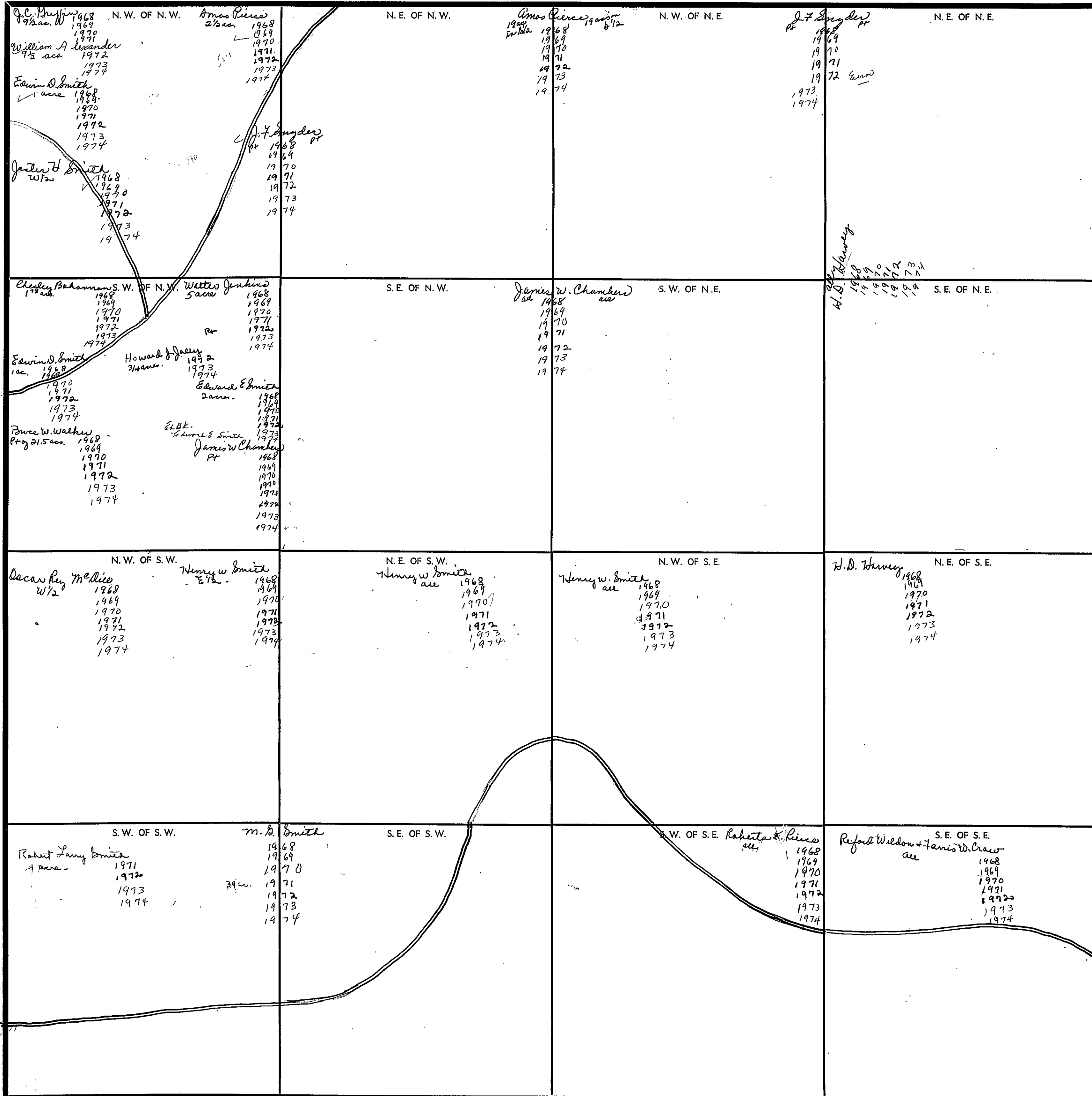
COUNTY

SECTION 22

TOWNSHIP 13

RANGE 6

FORM 1-S.T.C. - 1972



Scale—1 inch—300 Ft.

COUNTY

SECTION 27

TOWNSHIP 13

RANGE 6

FORM 1-S.T.C.—ROBERTS & SON, BIRMINGHAM

<p>N. W. OF N. W.</p>	<p>N. E. OF N. W.</p>	<p>N. W. OF N. E.</p>	<p>N. E. OF N. E.</p>
<p>S. W. OF N. W.</p> <p><i>James O. W. A. Green</i> 1968 1969 1970 1971 1972 1973 <i>Clark O. Green</i> 1974</p>	<p>S. E. OF N. W.</p> <p><i>Kimberly Clark Corp</i> 1968 1969 1970 1971 1972 1973 1974</p>	<p>S. W. OF N. E.</p>	<p>S. E. OF N. E.</p>
<p>N. W. OF S. W.</p>	<p>N. E. OF S. W.</p> <p><i>P. F. Kennedy</i> <i>all</i> 1968 1969 1970 1971 1972 1973 1974</p>	<p>N. W. OF S. E.</p>	<p>N. E. OF S. E.</p>
<p>S. W. OF S. W.</p> <p><i>Kimberly Clark Corp.</i> 1968 1969 1970 1971 1972 1973 1974</p>	<p>S. E. OF S. W.</p> <p><i>P. F. Kennedy</i> <i>all</i> 1968 1969 1970 1971 1972 1973 1974</p>	<p>S. W. OF S. E.</p>	<p>S. E. OF S. E.</p>

Line

Calhoun County

County

Calhoun

COUNTY _____

Scale—1 inch—300 Ft.

SECTION 28

TOWNSHIP 13

RANGE 6

FORM 1-S.T.C.—ROBERTS & SON, BIRMINGHAM

<p>N. W. OF N. W.</p> <p>J. E. Thompson 1968 1969 1970 1971 1972 1973 1974</p> <p>1773 East 8th for igno 677th 71 L. O. C. Devron 10.5' x 210</p> <p>Bramon Springs Boyt Church</p> <p>H. L. Cleveland 5 ac. 1972 1973 1974</p>	<p>N. E. OF N. W. J. B. Sheffield</p> <p>J. R. Keenom 17 1/2 ac. 1968 1969 1970 1971 1972 1973 1974</p> <p>E. Smith 14 ac. 1968 1969 1970 1971 1972 1973 1974</p> <p>Clyde W. Francis Sheffield 1971 1972 1973 1974</p> <p>Lee Ray & Frankie Smith 1.52 ac. 1971 1972 1973 1974</p> <p>Thomas Hare 10 ac. 1968 1969 1970 1971 1972 1973 1974</p> <p>Comer W. Wood 10 ac. 1971 1972 1973 1974</p>	<p>N. W. OF N. E.</p> <p>Mrs Jean B. Brown 13 1/2 ac. 1968 1969 1970 1971 1972 1973 1974</p> <p>Mrs Stella A. Cohen 19 ac. 1968 1969 1970 1971 1972 1973 1974</p> <p>J. T. Cohen 1973</p> <p>C. F. & Thirza Pentecost 16 1/2 ac. 1968 1969 1970 1971 1972 1973 1974</p> <p>16 ac.</p> <p>Francis K. Dunaway Pt 1968 1969 1970 1971 1972 1973 1974</p> <p>Orl Bohannon Pt 1974</p> <p>David & Hilda Beddingfield 1974</p> <p>Dennis Dennis Pentecost 52 ac. 1974</p>	<p>N. E. OF N. E.</p> <p>James O & W. A. Green 1968 1969 1970 1971 1972 1973 1974</p> <p>James O Green 1974</p>
<p>N. W. OF S. W.</p> <p>H. L. Cleveland ac 1968 1969 1970 1971 1972 1973 1974</p>	<p>S. E. OF N. W.</p> <p>Thomas Hare all 1968 1969 1970 1971 1972 1973 1974</p> <p>Comer W. Wood all 1971 1972 1973 1974</p>	<p>S. W. OF N. E.</p> <p>James O. Green 1974</p>	<p>S. E. OF N. E.</p> <p>James O Green 1974</p>
<p>N. W. OF S. W.</p> <p>H. L. Cleveland ac 1968 1969 1970 1971 1972 1973 1974</p>	<p>N. E. OF S. W.</p> <p>Thomas Hare (10 ac.) 1968 1969 1970 1971 1972 1973 1974</p> <p>Comer W. Wood 10 ac. 1971 1972 1973 1974</p> <p>Barlow P. House 30 ac. 1968 1969 1970 1971 1972 1973 1974</p> <p>Harry J. Vance & WJ Pt 1971 1972 1973 1974</p>	<p>N. W. OF S. E.</p> <p>Thomas Hare all 1968 1969 1970 1971 1972 1973</p> <p>Rodney & Lawrence Hare 1971 1972 1973</p> <p>1/2 of 1/2 Rodney Hare 1974</p> <p>1/2 of 1/2 Lawrence & W. J. Vance Hare 1974</p>	<p>N. E. OF S. E.</p>
<p>S. W. OF S. W.</p> <p>H. L. Cleveland ac 1968 1969 1970 1971 1972 1973 1974</p>	<p>S. E. OF S. W.</p> <p>Barlow P. House 30 ac. 1968 1969 1970 1971 1972 1973 1974</p> <p>Harry J. Vance & WJ 10 ac. 1968 1969 1970 1971 1972 1973 1974</p>	<p>S. W. OF S. E.</p> <p>D. F. Kennedy Pt 1968 1969 1970 1971 1972 1973 1974</p> <p>4 ac. in 1/2 Harry J. Vance & WJ 1968 1969 1970 1971 1972 1973 1974</p>	<p>S. E. OF S. E.</p>

Scale—1 inch—300 Ft.

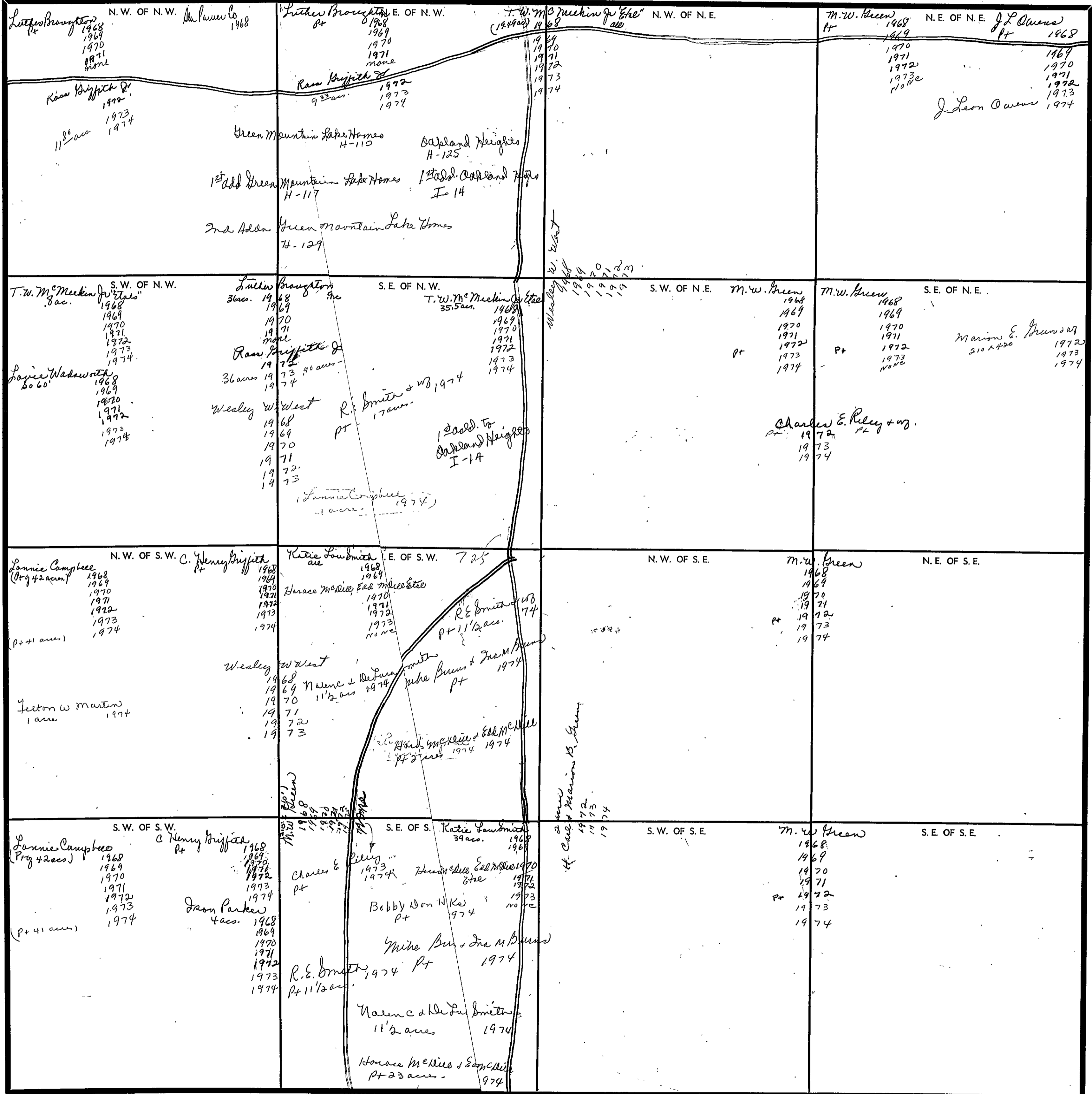
COUNTY

SECTION 29

TOWNSHIP 13

RANGE 6

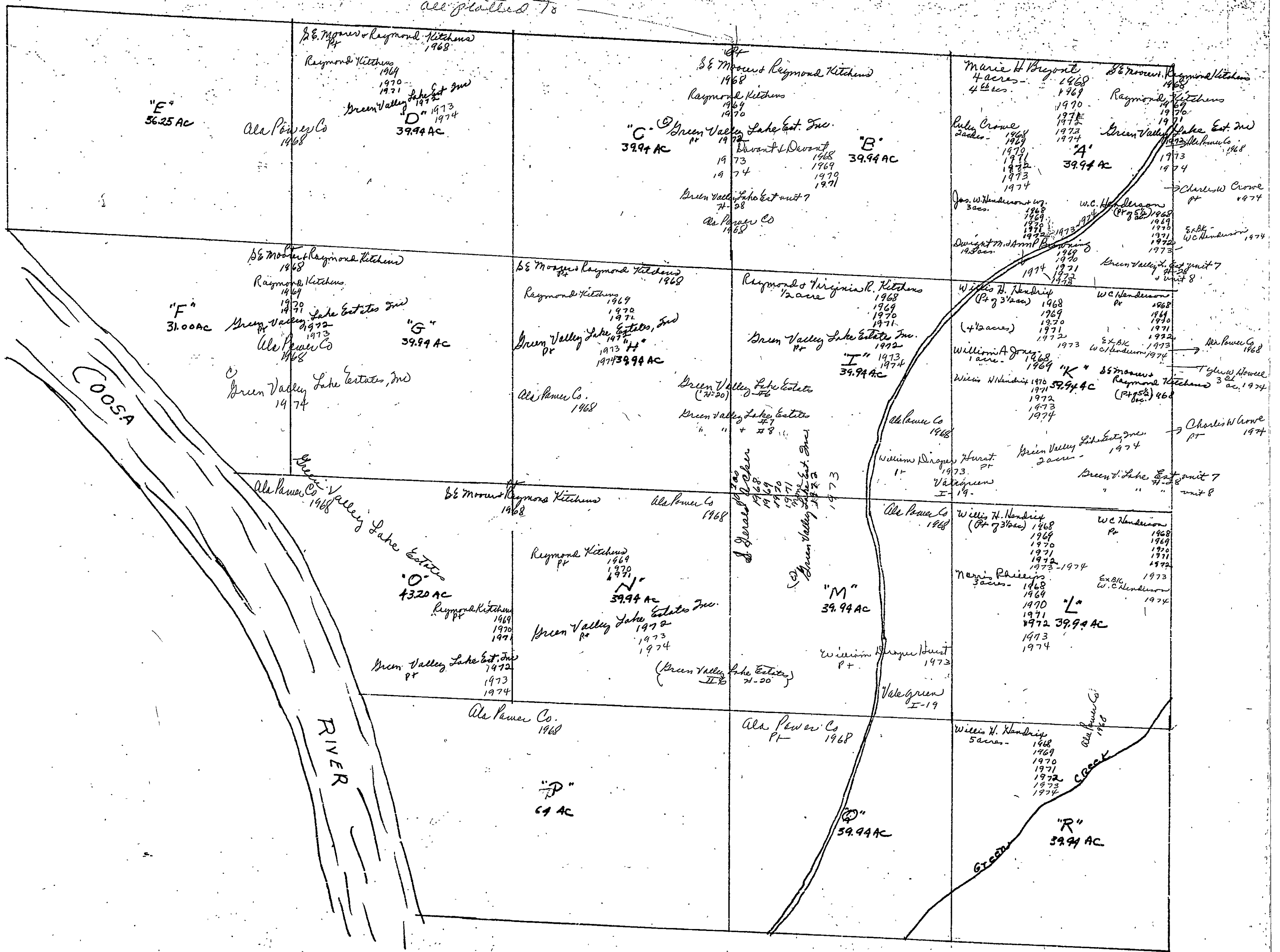
FORM 1-S.T.C.—AGENTS & SONS, MINNESOTA



COUNTY

Scale—1 inch—300 Ft.

Section 31 Township 13 Range 6



SECTION 32

TOWNSHIP 13

RANGE 6

FORM 1-S.T.C.—CORRETS & SON, BIRMINGHAM

<p>Francis M. Bean Jr. N. W. OF N. W. Mrs. Eva B. Bray Pt. 1968, 1969, 1970, 1971, 1972-1973, 1974</p> <p>Wm H. Bean Pt. 4cc. 1968, 1969, 1970, 1971, 1972-1973, 1974</p> <p>Clifford H. Phillips + w/ 6 3/4 acs. 1968, 1969, 1970, 1971, 1972, 1973, 1974</p> <p>Ala. Power Co. 1968</p>	<p>Katie Lou Smith N. E. OF N. W. Billy Smith + w/ 1/2 ac. Pt. 1968, 1969, 1970, 1971, 1972, 1973, 1974</p> <p>Pt. 6 3/4 acs. 1968, 1969, 1970, 1971, 1972, 1973, 1974</p> <p>Bobby Don Hooks Pt. 1974</p> <p>Ala. Power Co. 1968</p> <p>Nelen C. + Dedama Smith 5 1/2 ac. Pt. E 1/2 x NW 1/4 + 17 acs Pt. E 1/2 1971, 1972, 1973, 1974</p> <p>Pt. Mike Burns + Mrs M. Burns 1974</p>	<p>N. W. OF N. E. M. W. Green 1968, 1969, 1970, 1971, 1972, 1973, 1974</p> <p>Ala. Power Co. 1968</p>	<p>N. E. OF N. E. R. E. Smith Pt. 1974</p>
<p>Francis M. Bean Jr. S. W. OF N. W. Mrs. Eva B. Bray Pt. 1968, 1969, 1970, 1971, 1972, 1973, 1974</p> <p>Ala. Power Co. 1968</p>	<p>M. W. Green S. E. OF N. W. Billy Smith + w/ 1/2 ac. Pt. 1968, 1969, 1970, 1971, 1972, 1973, 1974</p> <p>Bobby Don Hooks Pt. 1974</p> <p>Katie Lou Smith Pt. 1968, 1969, 1970, 1971, 1972, 1973, 1974</p> <p>Nelen C. + Dedama Smith 5 1/2 ac. Pt. E 1/2 x NW 1/4 + 17 acs Pt. E 1/2 1971, 1972, 1973, 1974</p> <p>Ala. Power Co. 1968</p> <p>Mike Burns + Mrs M. Burns 1974</p> <p>William T. Mc Naid 1974</p> <p>R. E. Smith 1974</p>	<p>S. W. OF N. E. M. W. Green 1968, 1969, 1970, 1971, 1972, 1973, 1974</p> <p>Ala. Power Co. 1968</p>	<p>S. E. OF N. E.</p>
<p>Francis M. Bean Jr. N. W. OF S. W. Mrs. Eva B. Bray Pt. 1968, 1969, 1970, 1971, 1972, 1973, 1974</p> <p>Mrs. Dallis B. Phillips Pt. 1968, 1969, 1970</p> <p>Ala. Power Co. 1968</p>	<p>N. E. OF S. W. M. W. Green Pt. 1968, 1969, 1970, 1971, 1972, 1973, 1974</p> <p>Ala. Power Co. 1968</p>	<p>N. W. OF S. E. Ala. Power Co. 1968</p>	<p>N. E. OF S. E. L. M. Phillips see 1968, 1969, 1970, 1971, 1972, 1973, 1974</p>
<p>Mrs. Dallis B. Phillips S. W. OF S. W. Pt. 1968, 1969, 1970 = Hoyt W. Phillips + w/ 2 acs. 1971, 1972, 1973, 1974</p> <p>Jam Parker + w/ Rosie 1971, 1972, 1973, 1974</p> <p>Bison E. Phillips 1971, 1972, 1973, 1974</p> <p>Eugene Fulkerson + w/ Belle Lot 153' Henry Phillips 1971, 1972, 1973, 1974</p> <p>M. W. Phillips + w/ Runette 1971, 1972, 1973, 1974</p> <p>Ala. Power Co. 1968</p>	<p>S. E. OF S. W. M. W. Green Pt. 1968, 1969, 1970, 1971, 1972, 1973, 1974</p> <p>Ala. Power Co. 1968</p>	<p>S. W. OF S. E. M. W. Green 1968, 1969, 1970, 1971, 1972, 1973, 1974</p> <p>Ala. Power Co. 1968</p> <p>L. M. Phillips see 1968, 1969, 1970, 1971, 1972, 1973, 1974</p>	<p>S. E. OF S. E. L. M. Phillips see 1968, 1969, 1970, 1971, 1972, 1973, 1974</p>

Scale—1 inch—300 Ft.

COUNTY

SECTION 4

TOWNSHIP 13

RANGE 7

FORM 1-8.T.C.—FOREST & SON, BIRMINGHAM

<p>At in NW</p> <p>1968 1970 1971 1972 1973 1974</p>	<p>N.W. OF N.W.</p> <p>Mrs. Josiah Lee East all</p> <p>1968 1970 1971 1972 1973 1974</p>	<p>N.W. OF N.E.</p> <p>© Republic Steel Corp.</p> <p>1968 1969 1970</p> <p>© Reed Lumber Co. Inc.</p> <p>1971 1972 1973 1974</p>	<p>N.E. OF N.E.</p>
<p>Mary Gay Bliss</p> <p>1968 1970 1971 1972 1973 1974</p>	<p>S.W. OF N.W.</p> <p>Janice East</p> <p>1968 1970 1971 1972 1973 1974</p> <p>D. McCullough 12 acres</p> <p>1968 1969 1970 1971 1972 1973 1974</p> <p>U.S. 431</p>	<p>S.W. OF N.E.</p> <p>© Republic Steel Corp.</p> <p>1968 1969 1970</p> <p>© Reed Lumber Co. Inc.</p> <p>1971 1972 1973 1974</p>	<p>S.E. OF N.E.</p>
<p>N.W. OF S.W.</p> <p>© Republic Steel Corp.</p> <p>1968 1969 1970</p> <p>© Reed Lumber Co. Inc.</p> <p>1971 1972 1973 1974</p>	<p>N.E. OF S.W.</p>	<p>N.W. OF S.E.</p> <p>© Republic Steel Corp.</p> <p>1968 1969 1970</p> <p>© Reed Lumber Co. Inc.</p> <p>1971 1972 1973 1974</p>	<p>N.E. OF S.E.</p> <p>Ray B Crowder (Pt 7 acres)</p> <p>1968 1969 1970 1971 1972 1973 1974</p> <p>Pt 4 acres</p> <p>George Beer Pt of 6 acres</p> <p>1973 1974</p> <p>W. J. Minahan</p> <p>1972 1973 1974</p>
<p>S.W. OF S.W.</p> <p>© Republic Steel Corp.</p> <p>1968 1969 1970</p> <p>© Reed Lumber Co. Inc.</p> <p>1971 1972 1973 1974</p>	<p>S.E. OF S.W.</p> <p>B.W. Pence for (100' strip) (throughout)</p> <p>1968 1969 1970 1971 1972</p>	<p>S.W. OF S.E.</p> <p>B.W. Pence for (100' strip) (throughout)</p> <p>1968 1969 1970 1971 1972 1973 1974</p> <p>© Republic Steel Corp.</p> <p>1968 1969 1970</p> <p>© Reed Lumber Co. Inc.</p> <p>1971 1972 1973 1974</p>	<p>S.E. OF S.E.</p> <p>Ray B Crowder (Pt 7 acres)</p> <p>1968 1969 1970 1971 1972 1973 1974</p> <p>Pt 9 acres</p> <p>D.C. McCullough 5 acres</p> <p>1968 1969 1970 1971 1972 1973 1974</p> <p>George Beer Pt of 6 acres</p> <p>1973 1974</p> <p>W. J. Minahan</p> <p>1972 1973 1974</p>

Scale—1 inch—300 Ft.

COUNTY _____

SECTION

5

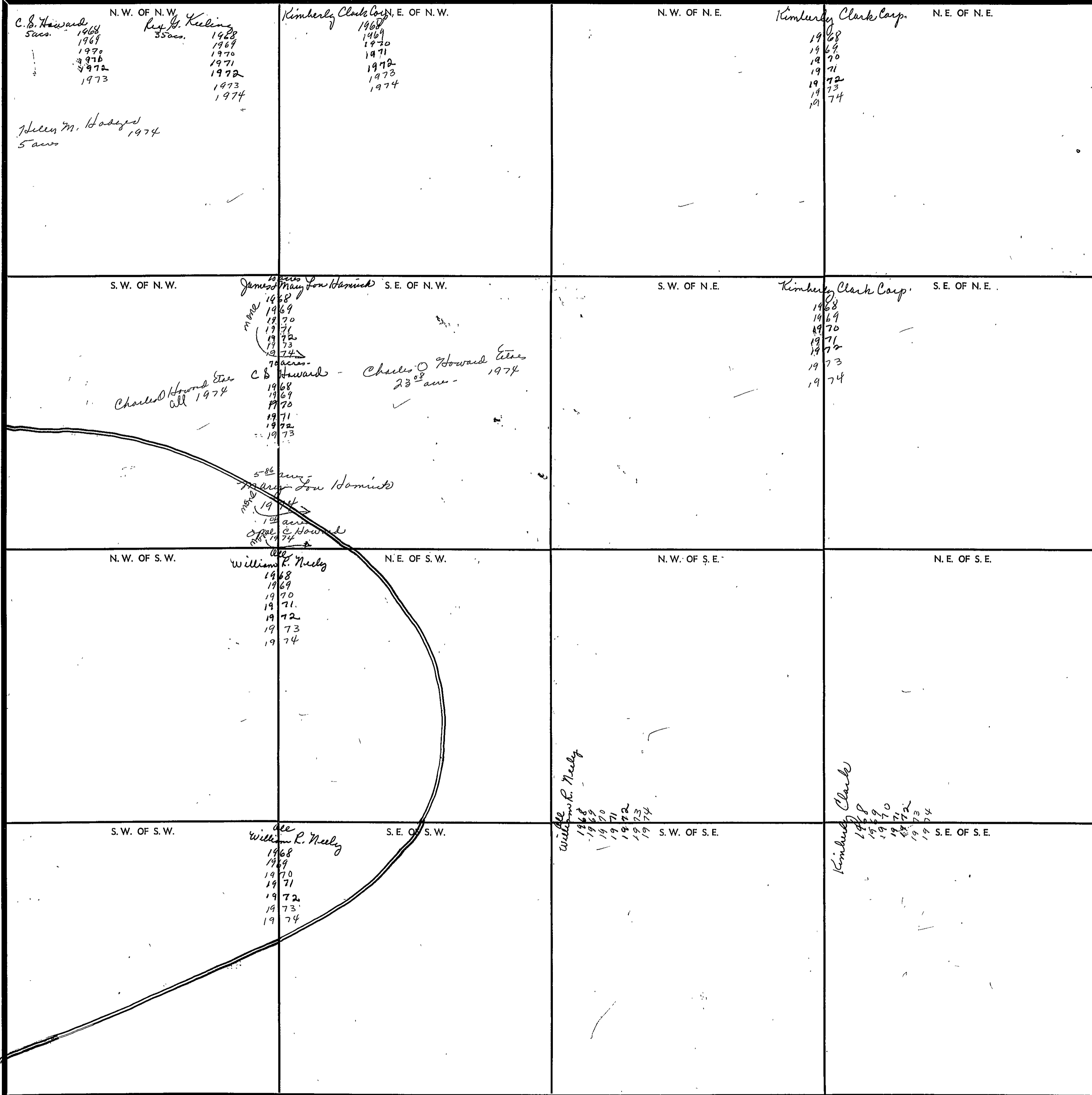
TOWNSHIP

13

RANGE

7

FORM 1-8.T.C.—REVISED 8-68, 31-10-68



Scale—1 inch—300 Ft.

COUNTY

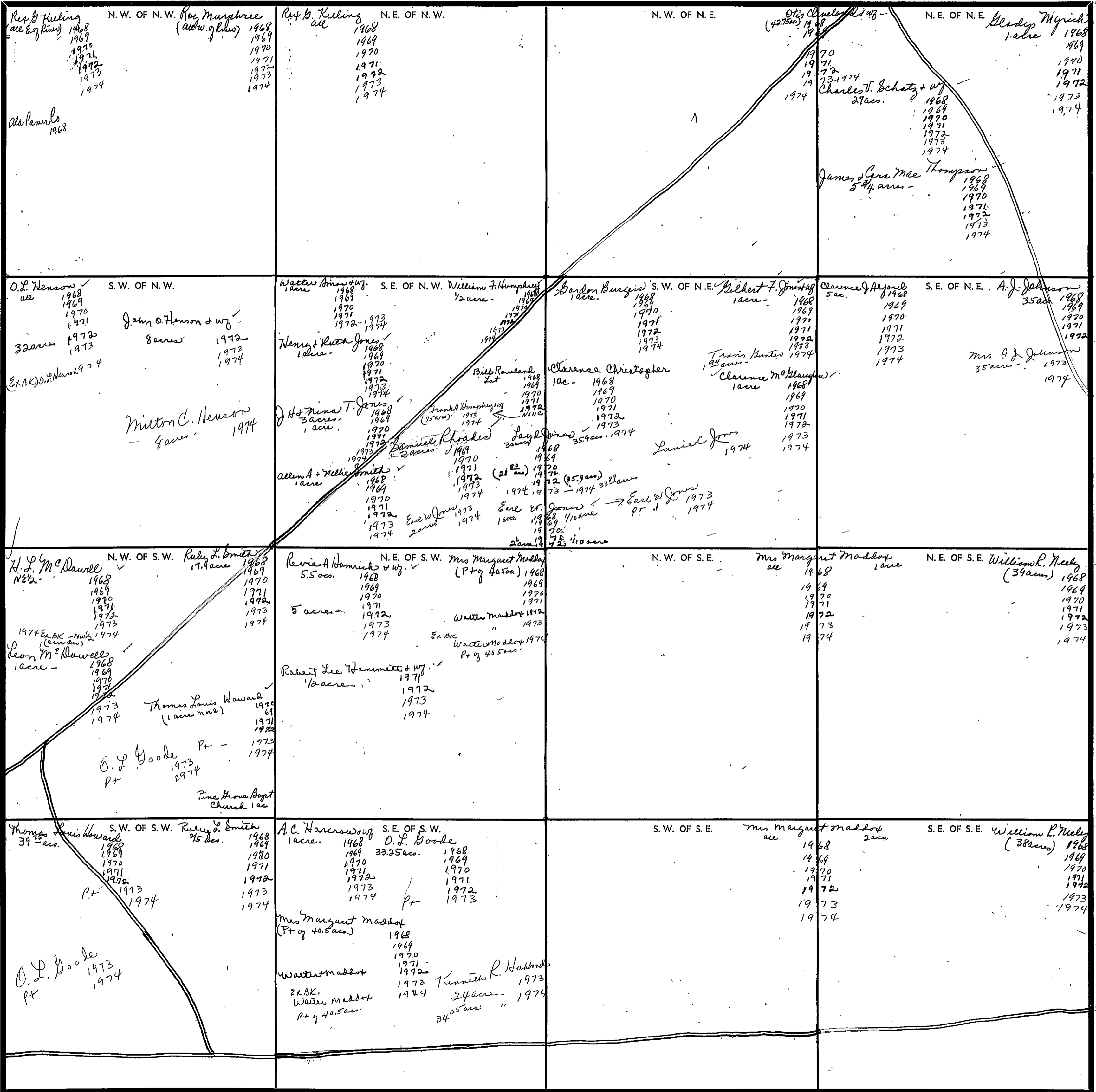
SECTION 6

TOWNSHIP 13

RANGE 7

FORM 1-S.T.C. - 1968

32.75
5.15
36.90



Scale - 1 inch = 300 Ft.

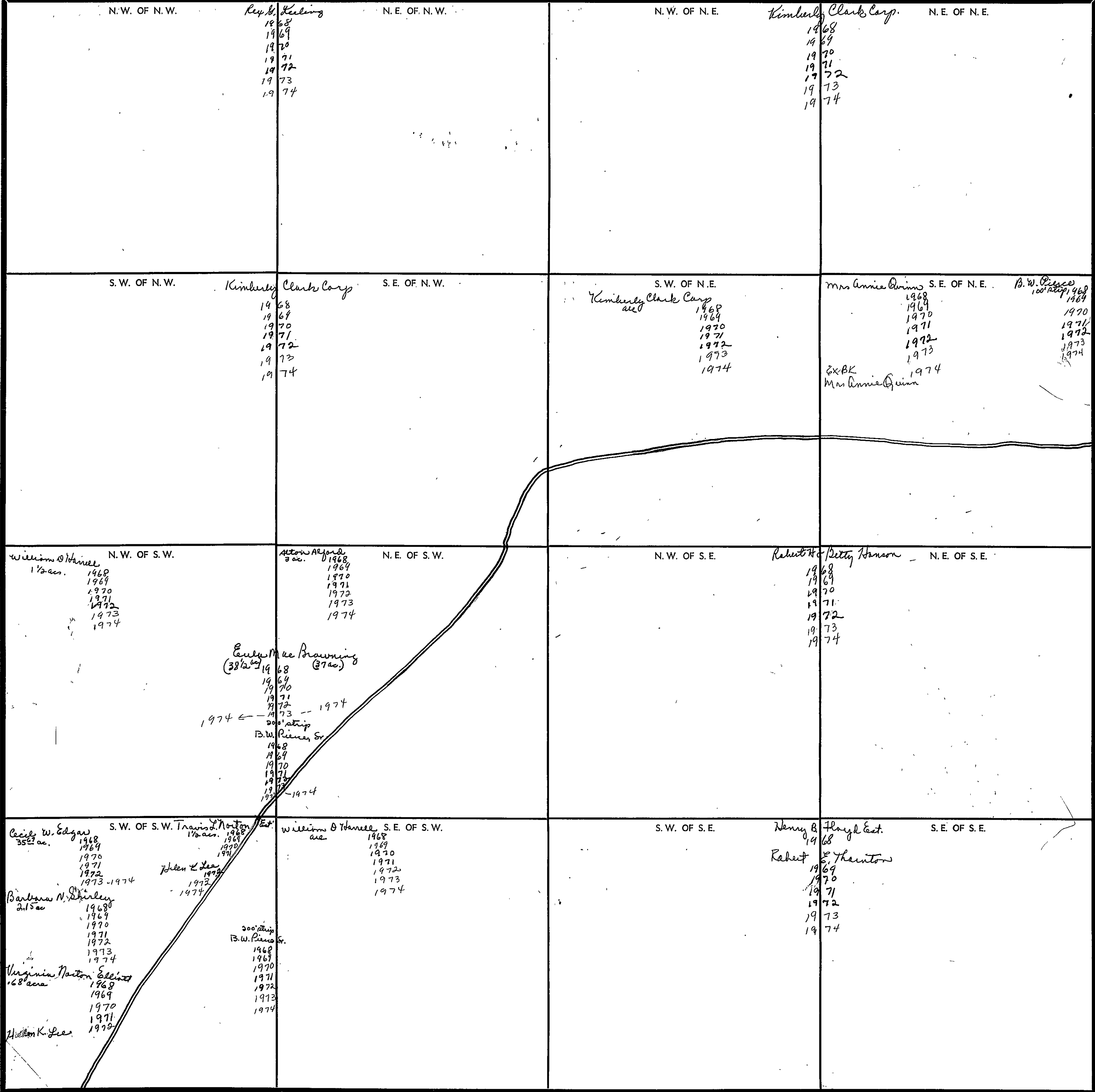
COUNTY

SECTION 8

TOWNSHIP 13

RANGE 7

FORM 1-S.T.C.—ROBERTS & SON, BIRMINGHAM



Scale—1 inch—300 Ft.

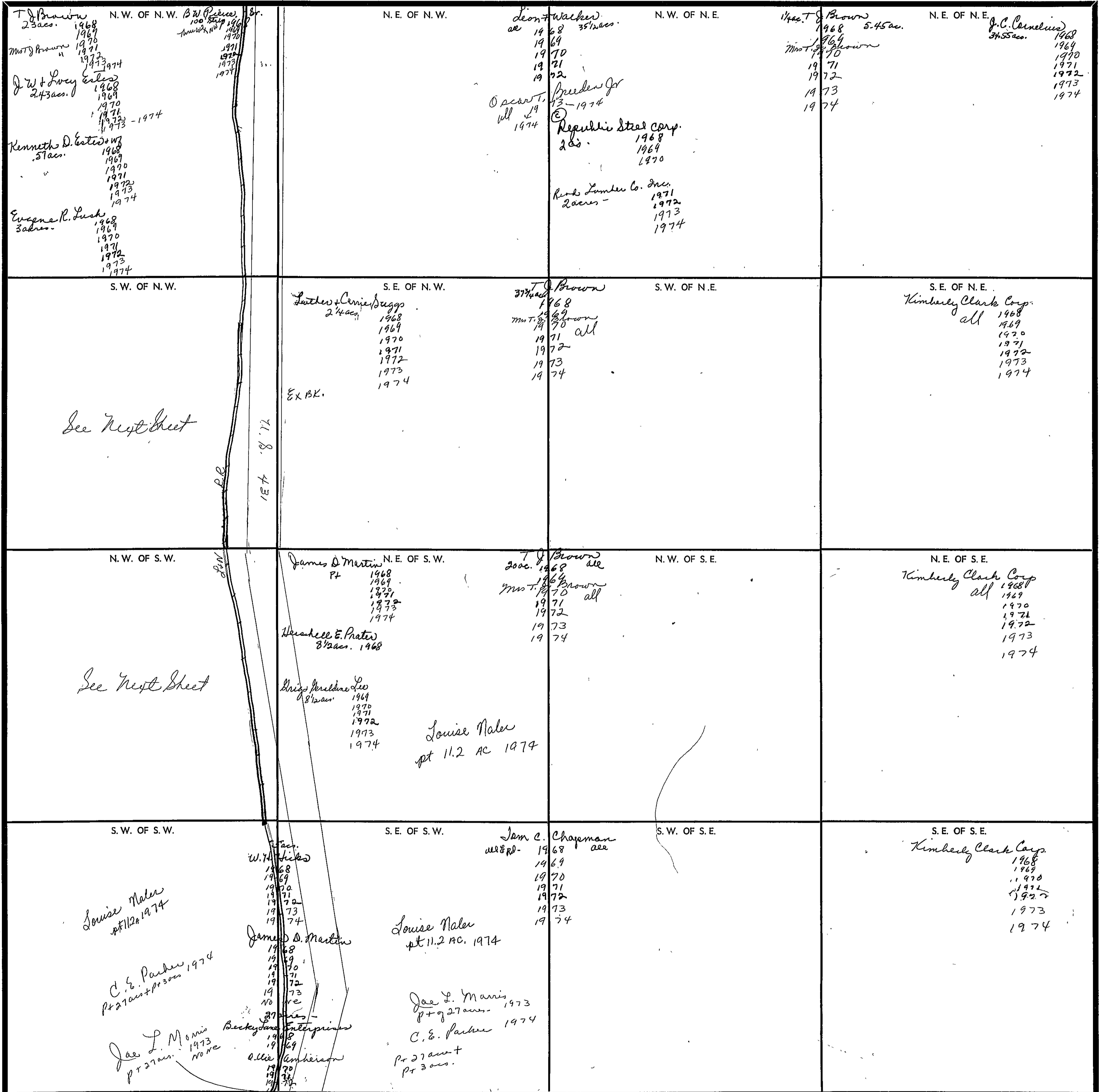
COUNTY _____

SECTION 9

TOWNSHIP 13

RANGE 7

FORM 1-S.T.C.—REVISED & IMP. WASHINGTON



COUNTY

SECTION

9

TOWNSHIP

13

RANGE

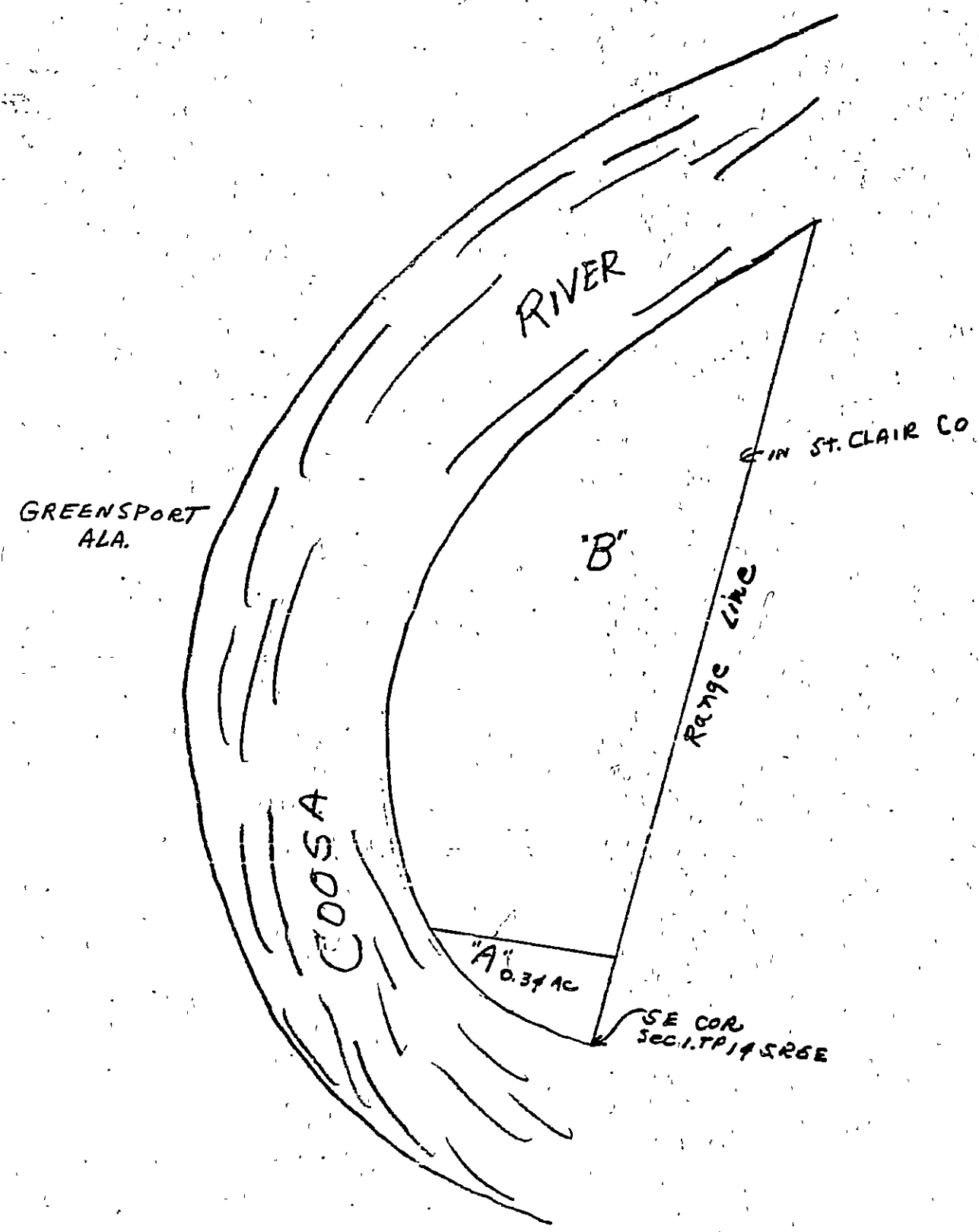
7

Form 1-S.T.C. F.S.H.—BIRMINGHAM

<p> <i>Sw 1/4 of NW 1/4</i> <i>BW Pierce, Sr</i> <i>100' strip</i> T. J. Brown 20 3/4 ac. 1968 1969 Mrs. T. J. Brown 1970 " 1971 " 1972 " 1973 " 1974 Eugene R. Lusk 1/2 ac. 1968 1969 1970 1971 1972 1973 1974 Mrs. Annie Quinn 12.04 acs. 1968 1969 1970 1971 1972 1973 1974 Ex BK Thomas Harold Smith 2 1/2 acs. 1968 1969 1970 1971 1972 1973 1974 Luther + Carrie Duggs 1/2 ac. 1968 1969 1970 1971 1972 1973 1974 Ex BK </p>	
<p> <i>NW 1/4 of SW 1/4</i> Barbara Jo Freeman + Martha Ann Cook 5 acs. 1968 1969 1970 1971 1972 1973 1974 James D. Martin 1/2 ac. 1968 1969 1970 1971 1972 1973 1974 Arnold D. + Louise Nales 11.2 acs. 1968 1969 1970 1971 1972 1973 Louise Nales 11 1/2 ac. 1974 William N. Norton 2 Lots 1968 1969 1970 1971 Harold D. + Julia Hargrove 1972 1973 1974 John E. + Rosemary Strain 4 acs. 1968 1969 1970 1971 1972 1973 1974 W. P. Vise 4 acs. 1968 1969 1970 1971 1972 1973 1974 </p>	<p> <i>C. K. Wilson</i> 6 acs. 1968 1969 1970 Vernon W. Wilson Jr. 1/2 ac. 1971 1972 1973 1974 </p>

Scale—1 inch = 300.00 Ft.

COUNTY



Dec 1-14-5

Section 6 Township 14 Range 6 East

